

4 Chas. H. Co. 77

File 1150

NACOGDOCHES SCRIP.

States 424-425-426-427

Pat. J. G. N. R. R. Co

44 ~~95~~ ⁴²⁴ 1143 Acres

270 (426) " 132 " "

for Chas. H. Co. see 1214 Travis Scrip. Certificate No. 1150

See endorsement on field notes.

Sept. 1/76. E. Schütze

Survey for 11.3 acres

" " 270 are covered for patenting July 9/77.

Wm. C. [Signature]

Roth. Survey patented Feb 12/77

No. 80481 vol. 36 Daniel

See endorsement on field notes Oct 17/77 Wm. C. [Signature]

Patent for 2000 acres Survey Oct 15/77 Wm. C. [Signature]

Roth. Survey patented Oct 31/77

Chas. E. Anderson Sept vol 2

No. 146 & 149 Vol. 41

34031

2 ⁸/₈ 1/77 Wm. C. [Signature] Oct 27 R.P.W.M.

1. Corrected field notes

at 11/15/77

6. Corrected field notes

Aug 21, 77.

E. Beck

7. Corrected field notes.

Aug 31, 77. E. Beck

Mislocated Balance for No 22/84 for 51 acres

issued & delivered to

Apr Angle June 6/78

Rhoads Fisher

Chas. H. Co.

Angle

Angle

Angle

Angle

Angle

Angle

Angle

640 ACRES.

THE STATE OF TEXAS.



Land Scrip.

GENERAL LAND OFFICE,
Austin, May 27 1875.

ENTITLES THE
**INTERNATIONAL AND GREAT NORTHERN
RAILROAD COMPANY,**

A corporation of this State, to Six Hundred and Forty Acres of the unappropriated public lands of the State of Texas, and is issued in accordance with the provisions of an act of the Legislature of the State of Texas, entitled, "An act for the relief of the International Railroad Company, now consolidated with the Houston and Great Northern Railroad Company, under the name of the International and Great Northern Railroad Company," approved March 10, 1875.

And the said Company, its successors and assigns, are entitled to locate this Certificate as Headright Certificates were formerly located, without being under obligation to locate alternate sections for the State.

In Testimony Whereof, I hereunto set my hand, and affix the impress of the seal of said office, the date first above written.

J. P. Ross
Commissioner.

685
Entitles the
International and Great Northern
Railroad Company
to locate
640 acres
of public land
in the State of Texas
under the provisions of an act of the Legislature of the State of Texas, approved March 10, 1875.
June 1875


Handwritten scribbles and signatures in red ink, including the name "Ross" and various illegible marks.

The State of Texas,

SURVEY No. _____

Cherokee DISTRICT.

BLOCK No. _____



Scale 4000 vs. per inch.
Variation $5^{\circ} 10'$ East.

Field Notes of a survey of 132 acres
of land, made for THE INTERNATIONAL & GREAT NORTHERN
RAILROAD COMPANY by virtue of Certificate No. 645 issued by
J. J. Groos, Commissioner of General Land Office, in accordance with
the provisions of an act of the Legislature of the State of Texas,
entitled, "An act for the relief of The International Railroad Company,"
approved March 10, 1875.

Situated in Cherokee County, on the waters of _____
a tributary of Neches River, about 8 miles S 78 W from Iron Horse
and known as Survey No. _____ in Block No. _____

Beginning at the SW corner of J Williams No 95
on J Williams E B line a Stake from a Hickay
5' in circ br S 86 W 2 a Red oak 20' in circ
br No 23 w. Thence S 74 W with the E B line of
J Williams No 94. to the NW corner of M Acker
a Stake from which a Pine 10' in circ br
S 42 W 2 a Red oak 25' in circ br S 42 E 5-25
Thence E with N B line of said Acker to his
NE corner a Stake from which a Hickay 5'
in circ br N 15 W 4 a Hickay 5' in circ
br No 26 w. Thence N 62 W pass J K Bowers
NW corner at 7400 a Stake
Thence N 22 W pass J Williams
SE corner at 1012 W to the place of
beginning.

Bearings marked

Surveyed, Sept 14 1875

John Robbitt
J Long } Chain Carriers.

I, H. S. Guinn to Deputy Surveyor, Cherokee District,
Do Hereby Certify, That the foregoing Survey was made according to law, and that the limits, boundaries and
corners, with the marks, natural and artificial, are truly described in the foregoing plat and field notes.

Deputy Surveyor, _____ District.

I, _____ District Surveyor, _____ District,
Do Hereby Certify, That I have examined the foregoing plat and field notes, and find them correct, and that they
are recorded in my office, in Book 6, No. _____, Page 239 & 40.

H. S. Guinn
District Surveyor, Cherokee District.

File 1130
Macgdocher Scrip.

Field Notes N. 132 ~~0.4~~ Acres.

INTERNATIONAL &
GREAT NORTHERN R. R. CO.

Filed in General Land Office

Oct. 9th 1875

[Signature]
Genl. Land O.

No. 132 N. line has a
length of 986 vs. instead
of 1015 vs. called for
here. Correction re-
quired.

Septor 1876. E. Schuyler

not surrounded.

Cancelled by *[Signature]*

Oct. 27
R.P.W.

The State of Texas,


Cherokee DISTRICT.

SURVEY No. _____

BLOCK No. _____

Field Notes of a survey of 95 acres

of land, made for THE INTERNATIONAL & GREAT NORTHERN RAILROAD COMPANY by virtue of Certificate No. 685 issued by J. J. Groos, Commissioner of General Land Office, in accordance with the provisions of an act of the Legislature of the State of Texas, entitled, "An act for the relief of The International Railroad Company," approved March 10, 1875.



Scale 4000 vs. per inch.

Variation N 7° 10' East.

Situated in Cherokee County, on the waters of _____

a tributary of the Angelina River, about 8 1/2 miles NE from the Texas River and known as Survey No. _____ in Block No. _____

Beginning at the S. E. corner of the John B. Russell & Co. a stake from which a Hickory 5 Ins in dia brs S 38° E 5 vs. a Black Jack 8 Ins in dia brs S 50° E 6 1/2 vs. Thence East with the E. B. line of the J. M. Montez Survey 1100 vs to a stake from which a Black Jack 10 Ins in dia brs S 55° W 2 vs another B.J. 12 Ins in dia brs N 20° E 0 vs dist Thence South 200 vs to the N. W. corner of the G. W. Jones Survey 402 3/4 vs to a stake on the N. B. line of the Jones Survey from which a Hickory 10 Ins in dia brs S 15° W 1/2 vs a Black Jack 9 Ins in dia brs S 79° E 5 vs. Thence West 1100 vs to the E. B. line of the Vassick Survey. Thence North with said E. B. line 402 3/4 vs. to the Beginning

Bearings marked

Surveyed, Sept 14th 1875-

W. A. Reeves

J. B. J. Cook

Chain Carriers.

I, H. A. Quinn

Deputy Surveyor, Cherokee District,

Do Hereby Certify, That the foregoing Survey was made according to law, and that the limits, boundaries and corners, with the marks, natural and artificial, are truly described in the foregoing plat and field notes.

Deputy Surveyor, _____ District.

I,

District Surveyor, _____ District,

Do Hereby Certify, That I have examined the foregoing plat and field notes, and find them correct, and that they are recorded in my office, in Book _____, No. _____, Page 285

H. A. Quinn

District Surveyor, Cherokee District.

3
File

1150
Nacogdoches Scrip.

Field Notes No. 95-~~84~~ Acres.

INTERNATIONAL &
GREAT NORTHERN R. R. CO.

Filed in General Land Office

Oct. 9th 1875

Approved
Levin G. Co.

According to the field notes of the adjoining surveys the distance between R. Vansickle and G. M. Jones survey is 1124 vs. instead of 1180 vs. and the distance between J. M. Mouton and N. M. Neils survey is 224

Cancelled by


Oct. 27
R. P. W. M. 75

The State of Texas,

Cherokee DISTRICT.

SURVEY No. _____

BLOCK No. _____



Scale 4000 vs. per inch.

Variation East.

Field Notes of a survey of 270 acres of land, made for THE INTERNATIONAL & GREAT NORTHERN RAILROAD COMPANY by virtue of Certificate No. 685 issued by J. J. Groos, Commissioner of General Land Office, in accordance with the provisions of an act of the Legislature of the State of Texas, entitled, "An act for the relief of The International Railroad Company," approved March 10, 1875.

Situated in Cherokee County, on the waters of a tributary of Neches River, about 16 miles N78W from Town of Brink and known as Survey No. _____ in Block No. _____

Beginning at a Scia Survey is located on Jackson Williams Survey No. 973 on Map of Cherokee Co. The same being declared vacant by J. J. Groos Com^r Genl Land Office on account of Certificate not being approved. Scia J Williams, was surveyed by M B D Rhoads Co Surveyor, on 13 - day of Dec 1861 and recorded in Book 10 on page 176 in my office.

Beginning at the N W corner of Nancy Passy's P^{ce} of 160 acres No. 817. Thence N with the N B line of R B Hudgens P^{ce} of 160 acres No. 791 1007 to a Post from which a Pine 4 c in dia brs N 71 E 4 as an a Pine 3 c in dia N 35 E 7 as Thence N 12 34 8/10 as a Post from which a B Q 4 c in dia brs S 3 3/4 as a Pine 16 c in dia brs S 50 E 7 as Thence E 12 34 8/10 as a Post from which P O 18 c in dia brs S 44 W 13 as a P O 6 c in dia brs S 60 W 15 as Thence S 12 34 8/10 to Post, on N B line of said Passy from which a R O 10 in dia brs N 62 W 9 as a R. P. 10 in dia brs S 60 E 90 Surveyed, Aug 14 1875

Bearings marked
Thence N 22 7/10 to beginning
J M Scarborough }
M M Murphy } Chain Carriers.

I, W S Guinn Deputy Surveyor, Cherokee District,
Do Hereby Certify, That the foregoing Survey was made according to law, and that the limits, boundaries and corners, with the marks, natural and artificial, are truly described in the foregoing plat and field notes.

Deputy Surveyor, _____ District.
District Surveyor, _____ District,
Do Hereby Certify, That I have examined the foregoing plat and field notes, and find them correct, and that they are recorded in my office, in Book 6, No. _____, Page 230
W S Guinn
District Surveyor, Cherokee District.

4

File 1150
Nacoydoches Scrip.

Field Notes No. 270 ~~40~~ Acres.

INTERNATIONAL &
GREAT NORTHERN R. R. CO.

Filed in General Land Office

Oct. 9th 1875 -

Wm *Leah* C. O.

Covers a survey in the
name of J. Williams
(B. 610) *Cherokee*
sect on maps of *Cher-*
okee Co.

Sept. 1/76. *Leah*

Patented Feby. 12/77 *Daniel*
B-610 no. 000000

entered

Oct 27
R.P.W. 75

5
File 1130
Nacogdoches Scrip

Field Notes No. 143 No. Acres

INTERNATIONAL &
GREAT NORTHERN R. R. CO

Filed in General Land Office
Oct. 9 to 1875

~~J. M. ...~~ Genl. L. O.

Correction map of Chas.
and Co.

August 31/76. Eckert

Patented Feb 12/77
Surrendered Daniel

er to ...


Oct 27
R.P.M. 75

The State of Texas,

Cherokee DISTRICT.

SURVEY No. _____

BLOCK No. _____



Corrected Field Notes of a survey of 732 Acres of land, made for THE INTERNATIONAL & GREAT NORTHERN RAILROAD COMPANY by virtue of Certificate No. 685 issued by J. J. Groos, Commissioner of General Land Office, in accordance with the provisions of an act of the Legislature of the State of Texas, entitled, "An act for the relief of The International Railroad Company." approved March 10, 1875.

Scale 4000 vs. per inch.

Variation _____ East.

Situated in Cherokee County, on the waters of Neckus River a tributary of _____ River, about 8 miles S 78 W from Rusk and known as Survey No. _____ in Block No. _____

Beginning at The S.W. corner of J. Williams No 95 on J. Williams' E.B. line a Hickory 5 ins to S 86 W 22 ins a Red Oak 20 ins to N 60 E 3 ins thence S 74 W ins with the E.B. line of said Williams to the N.W. corner of Mr Aker & Pine 10 ins to S 42 W 2 ins a Red Oak 25 ins to S 82 E 5 ins thence E 986 ins with the N.B. line of said Aker to his N.E. corner a Hickory 5 ins to N 15 W 4 ins Hickory 5 ins to N 80 E 6 ins thence north 62 ins to J. K. Bowers' N.W. corner thence E 28 ins to a stake thence N 67 8 ins to a stake thence W 226 ins past J. Williams' S.E. corner at 10 14 ins the place of beginning.

Bearings marked

X

Re. Surveyed, August 9th 1877

John Hoblitt

J. D. Long

Chain Carriers.

I, H. S. Guinn

Deputy Surveyor, Cherokee District,

Do Hereby Certify, That the foregoing Survey was made according to law; and that the limits, boundaries and corners, with the marks, natural and artificial, are truly described in the foregoing plat and field notes.

Deputy Surveyor, Cherokee District

I, H. S. Guinn

District Surveyor, Cherokee District,

Do Hereby Certify, That I have examined the foregoing plat and field notes, and find them correct, and that they are recorded in my office, in Book C, No. _____, Page 2387

H. S. Guinn

District Surveyor, Cherokee District.

6

File 1150

Nacogdoches Scrip.

File No. _____

Certificate No. 085

Survey No. _____ Block No. _____

Corrected fieldnotes 132 Acres.

INTERNATIONAL & GREAT NORTHERN R. R. CO.

Filed in General Land Office.

Aug 15 1877

Richard P. Fisher
Surveyor

Corrected field notes, correct
Carroll Oct 10/77
Wm. J. Thomson

Patented 10/31/877

Charles Anderson

BLOCK No.
SURVEY No.

Sept 1 1877

[Faint handwritten text, likely bleed-through from the reverse side of the page]

Receipts noted

[Handwritten notes]

Chain Carriers

[Faint handwritten text and signatures in the right margin]

The State of Texas,


SURVEY No. _____

Cherokee DISTRICT.

BLOCK No. _____

Corrected

Field Notes of a survey of *(24) Forty four* Acres of land, made for THE INTERNATIONAL & GREAT NORTHERN RAILROAD COMPANY by virtue of Certificate No. *685* issued by J. J. Groos, Commissioner of General Land Office, in accordance with the provisions of an act of the Legislature of the State of Texas, entitled, "An act for the relief of The International Railroad Company." approved March 10, 1875.



Scale 4000 vs. per inch.

Variation _____ East.

Situated in *Cherokee* County, on the waters of *Mud Creek* a tributary of *Angelina* River, about *82* miles *N.E.* from *Rusk* and known as Survey No. _____ in Block No. _____

Beginning at a *Stake the S.W. Corner of J. M. Montez* from which a *Stick 5 in dia br S88E5 W* a *Black Jack br S50E6 W*. Thence *East 1128 W* to a *Stake on the S.W. line of same*. Thence *South 220 W* to the *N.E. Corner of the N. McKee's Survey*. Thence *West 1128 W* to the *N.W. Corner same*. Thence *North with the E. line of R. Vansickle at 220 W* the place of *beginning*.

Bearings marked *X*

Surveyed, *Aug. 9,* 187 *7*

J. B. Cook
Wm. A. Russell

Chain Carriers.

I, *H. S. Quinn* Deputy Surveyor, *Cherokee* District, Do Hereby Certify, That the foregoing Survey was made according to law, and that the limits, boundaries and corners, with the marks, natural and artificial, are truly described in the foregoing plat and field notes.

H. S. Quinn
Deputy Surveyor, *Cherokee* District.

I, *H. S. Quinn* District Surveyor, *Cherokee* District, Do Hereby Certify, That I have examined the foregoing plat and field notes, and find them correct, and that they are recorded in my office, in Book *C*, No. _____, Page *239*

H. S. Quinn
District Surveyor, *Cherokee* District.

7

File 1150

Nacogdoches Scrip.

File No. _____

Certificate No. 685

Survey No. _____ Block No. _____

Corrected field notes Acres.

**INTERNATIONAL &
GREAT NORTHERN R. R. CO.**

Filed in General Land Office.

Aug 31. '77. 187

Wm. Thomson
Corrected field notes. Corrected
on Map Oct 17/77
Wm. Thomson
Patented 10/31/87
Chas. E. Scudder

BLOCK No. _____
SURVEY No. _____

Sept 1
1877
M.H.

Remains subject to the right of the International & Great Northern Railway Company.
a tract of _____
from _____
situated in _____
containing _____
and known as Survey No. _____
in Block No. _____
miles _____

[Faint handwritten notes and bleed-through from the reverse side of the page]

Remains subject to the right of the International & Great Northern Railway Company.

Surveyed

187

Chas. E. Scudder

Remains subject to the right of the International & Great Northern Railway Company.

Surveyed

187

Remains subject to the right of the International & Great Northern Railway Company.

Surveyed

187