

1/2 Harris 515
1/2 Fort Bend

Fort Bend Co

3060000 Harris Co
334 Fort Bend 1916

717-111-116
72-113-183

3. B. B. & Co. Rail Way Co.
Hugh Kirkpatrick
644 Penn. 1807

Correct on map. March 13/56.
E. W. Proffler

Correct for Patenting

Elgin

Patented March 17, 1856

Chas. A. Pondian

No 757 Vol 2



Vol 20
No. 1316
Patented

Contents

1. Certificate.
 2. Field notes.
- June 15/98 Lark
at 11 AM
Richmond

Patent Johnson to Geo. A. B. ...
March 27/56

LAND SCRIP.



440 ACRES.

THE STATE OF TEXAS...GENERAL LAND-OFFICE :

THIS CERTIFICATE entitles the **Buffalo Bayou, Brazos and Colorado Rail-Way Company** to **SIX HUNDRED AND FORTY ACRES OF LAND**, to be Located within Twelve Months from this date, upon any of the vacant and unappropriated Public Domain of the State of Texas :

INFORMATION having been given by the **COMPTROLLER OF PUBLIC ACCOUNTS**, that said **COMPANY** have COMPLETED in a substantial manner a certain **Section of Rail-Road**, in accordance with "An Act to amend the Act to incorporate the Buffalo Bayou, Brazos and Colorado Rail-way Company," approved 28th January, 1853.

IN TESTIMONY WHEREOF, I hereunto set my Hand, and affix the impress of the Seal of said Office, at the City of Austin, the *23rd* day of *September* A. D. one thousand eight hundred and fifty *Three*

J. J. Rosby
Commissioner.

LAND SCRIE.

17 Feb 17

Fort Bend Scrip

B. B. B. & Co. Rail way co

Scrip 640 acres

Filed Dec 22nd 1857.

THE STATE OF TEXAS... GENERAL LAND OFFICE: THIS CERTIFICATE for the Rail-Way Company to SEE SURVEYS AND SETTLE CLAIMS OF TO BE LOCATED WITHIN THREE MONTHS FROM THIS DATE, upon any of the Public Domain of the State of Texas: INFORMATION having been given by the CONTROLLER and COMPANY have COMPLETED in a substantial manner a certain Section of Rail-Road, in accordance with "An Act to amend the Act to incorporate the Buffalo Ra- you, Brazos and Colorado Rail-Way Company," approved 25th January, 1853.

IN TESTIMONY WHEREOF, I have hereunto set my hand, and affix the impress of the Seal of said Office, at the City of Austin, the day of ...

Commissioner.

Buffalo Range, Brazos and Co.

State of Texas
 Fort Bend County

Plot and field notes
 of 640 acres of land in
 the State and County
 aforesaid, surveyed for
 the Buffalo, Bayou,
 Brazos and Colorado
 Rail way Company by
 virtue of land scrip
 Certificate N^o 7, issued
 by the Commissioner of the
 Gen. Land Office to the
 aforesaid Company on
 the 23^d September 1853.




Situated in Fort Bend County about 14 miles N 76 E from Richmond.

Beginning at the East corner of 640 acres of land
 surveyed for the said Company by virtue of land
 scrip certificate N^o 6, a stake in the prairie.
 Thence North 45° East 1900 varas to a stake
 in the prairie for East corner. - Thence North
 45° West 1901 1/2 varas to the north corner a stake
 in the prairie. - Thence South 45° West 1900
 varas to the west corner a stake in the prairie
 in the North East line of said 640 acres sur-
 veyed before for said Rail way Company.
 Thence South 45° East 1901 1/2 varas to the
 place of beginning.

Surveyed, Decr 24th 1853

Herman Thilpape
 Leo Roark

George H. Starnford
 Deputy Surveyor



I, Henry W. Starnon a Deputy Surveyor for Fort Bend
County, do hereby solemnly swear, under my official
oath, that the survey designated by the foregoing
plot and field notes was made by me on the 24th day
of Decbr. 1853, and that the lines, boundaries and
corners of the same, together with the marks, natural
and artificial, are truly described therein.
Witness my hand, the 24th day of Decbr 1853.

Henry W. Starnon
Deputy Surveyor Fort Bend Co

I, Henry W. Starnon a Deputy Surveyor for
Fort Bend County do hereby solemnly swear, that
on the 24th of Decbr 1853, I surveyed in the said
County, upon the within claim, 670 Acres of land.
Witness my hand this 24th of Decbr 1853.

Henry W. Starnon
Deputy Surveyor Fort Bend Co

I, John Jamison, County Surveyor for Fort
Bend County, do hereby certify that I have
examined the foregoing plot and field notes,
and find them correct, and the survey made
according to law, and that the said field notes
are recorded in book B page 36.
Given under my hand this 24th day of
December 1853.

John Jamison County
Surveyor Fort Bend County

De File 1
Fort Bend Scrip

Field Notes 640 acres.

B. B. B. & C. Rail Way Co.

Filed Dec 22nd 1854.

Patented Mch 13/56.

Cha H. Pondray

7570