

Robertson 1/56

July 1902 ⁷⁵

Robertson Ellap
Vol 266.

J. M. Murrel.

219 1/3 acres
no 102.

Correct on map July 19/56
& on tid ptcd J. Wille

See file 1003 Rob. for balance

Contra p. 100

Subst to David

Davis apud

Cigier.

Pat July 7th 1857

J. Crumley
no 110 vol 16.

J. C. Lord

Dr. Danvers 11/54

Vol 13. 343

W. P. P. 29
110 10 1/2
4.6
110 54

Contents

1 - Certificate

2 - Field notes

3 4 5 Transfers

May 13/79 Lacon

The Republic of Texas, W^o. 102. 4th Class
 County of Robertson, 320 Acres
 James W. Merrill is entitled to three hundred
 and twenty acres of Land. He having proved to
 us that he arrived in this Republic in December
 1840 and has been and actual resident Citizen ever
 since, and done and performed all the duties required
 of him as a Citizen. This therefore is to authorize
 him to survey or locate & have surveyed the above
 amount of Land out of any vacant lands of this
 Republic.

Given under our hands at Franklin
 this 9th day of Dec^r, A.D. 1844.

Attest

H. Owen
 clk. C. Court &
 Ex officio clk
 B. L. Comers

H. Reed
 Clerk of the Peace

Chief Justice
 & Ex officio President
 B. L. Comers

320
 209 2/3
 110 1/3

Leonard Hampton & Associate Comers

1 File 1902
Robertson Field

Memorial
Certificate
320 acres


J. W. Morrell

Filed April 11. '54

J. W. Morrell
320 cuts 73

James W. Morrell
Certificate
no 102 320
does

George Smith



The State of Texas
Robertson Land District


I have surveyed 20.9 1/2 acrs
sq. or of land in Robertson
County near South Mineral
Creek for James W. Morrill by virtue
of part of his W.M. Certificate No. 1024
from Robertson County dated 2nd Dec^r. 1894
Beginning in the East line
of R. H. Matthias survey 745 m. from
his N.E. corner in the North line
of Grandin's 11 Lea: grant at a stake
whence a Post Oak 14 in. br. N 55 E 2 1/2 m.
Do 7 in. br. N 68 1/2 W 14 m.

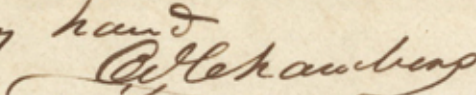
Thence N 20 W with Matthias
745 m. & with Berry 255 m. - in all
over m. to a stake whence a Post
Oak 18 in. br. S 38 W 11 m. and another
20 in. br. S 30 W 11 m.

Thence N 59 E 1133 m. to a
stake whence a Post Oak 8 in. br. S 52 W.
9 7/10 m. and a Black Jack 9 in. br.
S 3 W 10 m.

Thence S 30 E 962 m. to a stake
11 Lea: line whence a Post Oak 8 in. br.
S 58 W 3 1/2 m. Do 12 in. br. N 55 E 5 m.

Thence S 58 W with said line
1324 m. to the beginning.

B. F. Woods & 
Burr Donalson } I certify that the
above represented survey was made by me
on the 31st day of Oct. 1853 & is correctly
as entered. Witness my hand


Alexander D. Smith
For Robertson Land Dist.

The State of Texas

I certify that I have examined
the within field notes & find them
correct & survey made according to Law
I have recorded the same in Book

Page 318

Given at office Feb 21 1854

A. Chambers
Ct. Sur. B. C.

Robt - 3 - 1502

J. W. Morrell's
Ficus - notes
— 209 to Acum —

com et

Book of Pg 15

Book of page 818.

Dava Dava
Paice

✓ Filed 1902
Robertson Elders
Ficus notes 209 to Acum
J. W. Morrell.
Filed April 11. '54

Patented July 29th 1854
Dumuth

The Republic of Texas


County of Brazos


Know all men by these presents that I James W. Moore of the County of Robertson and Republic aforesaid for and in consideration of the sum of One hundred Dollars to him in hand paid by E. L. Whelock of the County of Robertson & Republic aforesaid the receipt whereof is hereby acknowledged Have granted bargained alienated and sold unto the said E. L. Whelock his heirs or assigns used do by these presents bargain sell alienate and so far as in me power lies put in possession the said E. L. Whelock his heirs or assigns of the land which I am entitled to by virtue of my tract right Certificate issued on the second day of Decr A. D. 1844 by the Board of Land Commissioners for the County of Robertson and No 102 4th Class for three hundred and twenty acres to be located and surveyed upon the vacant lands of the Republic of Texas. And for the purpose of perfecting this sale transfer and deed by me made unto the said E. L. Whelock his heirs and assigns for a good and valid consideration had and received I hereby authorize and empower by these presents the said Whelock himself or by his substitutions to have the same surveyed as aforesaid he paying and defraying all expenses attending the same to receive the field notes with power to ask demand of the legal officers a patent for the same and to do and perform all such other duties as may be required by law to obtain a legal title to said three hundred and twenty acres

herein set forth in as full and ample a manner
 as if done by me personally hereby promising
 to satisfy and perform his or their acts about
 the premises by this Instrument And when
 said ^{Land} is located or patented I hereby authorize
 the said Whittick his heirs or assigns to
 use enjoy the same in as full and free
 a manner as if held by a Title made
 after it had been patented as required
 by a Bone fide valuable consideration
 for his or their use for Ever

signed & delivered before
 signing

In testimony whereof I set my
 hand and seal this 3^d day
 Dec: A.D. 1844

J. W. Morrell 



Witness
 present
 Wm. H. Wheelock

The Republic of Texas
 Brazos County

Personally

appeared before me Isaac Spencer Chief
 Justice and Ex-officio Notary Public of the County
 aforesaid James W. Morrell who acknowledged
 me above to his act and deed for the purposes
 therein set forth Given under my hand
 and private seal of office seal provided
 this third day Dec: A.D. 1844

I. Spencer
 Chief Justice

Robt - 3 - 1902

21

James W. Morrell

Transfer To

E. L. R. Wheelock

320 a Certificate

R. C. L. Board

A. D. 1844

3 Feb 1902

Robertson Ellas

J. W. Morrell

in 3 Transfer

E. L. R. Wheelock

Filed April 11. 1854.

2

State of Texas
County of Robertson

Know all men by these presents that I E. S. Whallock of the County of Robertson and State aforesaid for and in consideration of the sum of Two hundred Dollars to him in hand paid by George Pickett of the County of Robertson and State aforesaid the receipt whereof is hereby acknowledged have granted bargained alienated and sold unto the said George Pickett his heirs or assigns and do by these presents bargain sell alienate and so far as in me power lies put in possession the said George Pickett his heirs or assigns ^{of} the Land which I am entitled to by virtue of the head right certificate of James W. Morrel and by said Morrel transferred or conveyed by an instrument signed and sealed by him bearing date the second day of December A. D. 1844 to me the said Whallock my heirs or assigns which certificate was issued to the said James W. Morrel by the Board of Land Commissioners of the County of Robertson and Republic of Texas and No 102 4th class for three hundred and twenty acres to be located and surveyed upon the vacant Lands of the Republic of Texas or State - and for the purpose of perfecting this sale transfer and deed by me made unto the said George Pickett

his heirs and assigns for a good and valid consideration had and received I hereby authorise and empower by these presents the said Pickett himself or by his substitutions to have the same surveyed as aforesaid in paying and defraying all expences attending the same to receive the field notes with power to ask demand of the legal officers a patent for the same and to do and perform all such other duties as may be required by law to obtain a legal title to said three hundred and twenty acres of land herein set forth in as full and ample a manner as if done by me personally hereby promising to ratify and confirm his or their acts about the premises to the same extent as is delegated by the before mentioned instrument of James W. Morrell hereby and by these presents divesting myself the said E. L. R. Wheelock my heirs executors or administrators from any right or title claim or demand to the estate that may be acquired by virtue of said Jas W. Morrell's certificate as aforesaid that said George Pickett his heirs or assigns may enjoy the same for ever.

In testimony whereof I set my hand and seal this twenty fourth

Harrison Godday of April A. D. 1846

W. H. Goddard

E. L. R. Wheelock

Mary Wheelock

The State of Texas ³ Personally came and appeared before
County of Robertson ³ me Thomas L. Miller Clerk of the County
Court of County & State aforesaid. David Davis
to me personally well known who being by me duly
sworn says that the place of residence of Harrison
York and W. J. Rogers whose names appear & are signed
as subscribing witnesses to the foregoing instrument
aforesaid, hereto annexed, are to him unknown

David Davis

I
sworn to & subscribed before me on this the
tenth day of August A.D. 1856

In testimony whereof I hereunto set
my hand and official seal of office
the day & date above written

T. L. Miller
Clerk C. C. C.

The State of Texas ³ Personally came & appeared before me a
County of Robertson ³ Notary Public in & for the County & State aforesaid
Mary Wheelock surviving wife of E. R. Wheelock
decd. a party to the annexed instrument granting
bearing date April 24th 1856, to me personally well known
who bearing the same fully explained to her, says that
she had willingly signed sealed & delivered the

same for the purposes & cause therein
expressed & that she wished not to retract
In testimony whereof I have hereunto set
my name & affix my official seal this the
tenth day of August 1856

John H. Freney
Not Public.

E. L. R. Wheelock
Transfer of
J. W. McNeill's
Land Certificate
320 acres
To
George Prentiss

Apr 25th AD 1846

P²
Robt - 3-1902

Notary Public

The State of Texas
Washington County.

Before me J. J. Cooke
a Notary Public in and for the County,
aforesaid personally came W. S. Rogers, to me
well known, who after being duly sworn
saith on oath that he is a subscribing
witness to a certain deed or instrument of
writing bearing date April 24th 1846, and
hereto annexed, and that he saw C. L. R.
Wheelock and Mary Wheelock sign seal and
deliver the said instrument for the purposes
therein set forth, and subscribed the same
as a witness at their request.

W. S. Rogers

Sworn to and subscribed
before me this ninth day
of September A. D. 1858.

J. J. Cooke
Notary Public



4 File 1902
Robertson 3 Class

ESR Whaloech

Transfer To

George Prickett

Filed Nov 10 1906



James W. Murree
3 Class

13343-3.1902 Ret

[Faint, illegible handwritten notes on the left side of the page]

[Faint, illegible handwritten notes in the middle section]

[Faint, illegible handwritten notes on the right side of the page]

In consideration of the sum of one hundred dollars to me in hand paid by David Davis of Robertson County and State of Texas I have sold conveyed and hereby transfer unto the said David all my right title and interest in and to a certain Land Certificate No. 102, 4th. Clap. for three hundred and twenty acres issued by Board of Land Commissioners of Robertson County and State of Texas to J. W. Morrell at Franklin in said County on 2nd day of December 1854 E. Reed President and H. Owen clerk of said board. To have and to hold unto the said D. Davis his heirs, assigns and legal representatives forever the aforesaid Land Certificate with all and singularly the rights, title and interests which I have ~~or~~ had to the same. Witness my hand and Seal this 27th day of January A.D. 1854 signed sealed and delivered.

in presence of
 Glover W. Banton
 Thomas H. Hudsphoto
 Geo. Prichett
 Seal

The State of Texas Before me Thomas L. Winkler clerk of County of Robertson the County Court for Robertson County this day personally appeared Geo. Prichett a citizen who is well known to me and whose name is signed to the above and foregoing transfer and acknowledged that he had signed sealed and delivered the same for the purposes and considerations therein contained.

To Certify which I have hereto signed my name and affixed my official seal at office this 27th day of February A.D. 1854
 T. L. Winkler
 C. H. C. C. C.

5¹ Feb 19th 1852
Robertson 3rd class

George Trickett
J. M. Transfer
David Davis

Filed Apr. 11. 1854.

Filed in office for
Records this the 7th
day of March A.D.
1854, at one o'clock
P.M. J. L. Winkler
clerk to C. C. R. C.

See \$0.50
\$0.60
\$1.10

The State of Texas County of Robertson
J. Thomas A. Winkler Clerk of the County Court for
Robertson County do hereby Certify that the within Instru-
ment was filed in my office for Record on the seventh
day of March A.D. 1854 at one o'clock P.M. and was duly
recorded on the 20th day of March A.D. 1854 at 4 o'clock
P.M. in Book A page 268

So all of which I Certify under my hand
and official seal at office this the 20th
day of March A.D. 1854

J. L. Winkler
clerk to C. C. R. C.