

File 1019 ^{Robertson}

Robertson 1st Class.

Wright Coley

5763 545 sq. or

Reference files: 1-357 (originals), Long Rob.
See Old Wrapper within
1-1956, 2007, 2049, 478
Certificate No. 2579
Mgl. 14443

x mkd: ptd. mrc: 198 Reg

Connect for patenting
Apr 27/74 Fisher

Unlocated
No 20705 for
and sum under
3/874
J. Davis
Apr 22 1874

Mgl. 14443

- 1 L.C. cert.
- 2 Fined notes
- 3 " " lev.
- 4 Transfer
- 5 Affidavits of ownership
- 6 Sketch
- 7 Cell wrapper

April 12 1879

Seymour

delivered
to D. W. Barz
July 79
1-468-990

859 acres Robertson
16 1/2 " Buzby
File 1019

B. abt 253 Robert 95
Robertson 1st Cl

Wright Colony

5,763, 545 sq. vrs

1021 acres

old wrapper within

CERTIFICATE No. 2478
2579

to Original

Patented

Apr-3-1874

No 122 Vol 20

Mgl. 14,443

corrective abt Vol 21

Contents.

8 Old wrapper
No. 1. Certificate
" 9 Order of Court
" 2. Field Notes.

" 10. Copy of Deed

" 4. 6/24/97. S

Transfer from John S.
Coley et al to A. U.
Barziza forwarded to
Field & Taylor of District
Clerk Robertson Co at Frank-
lin Texas. in obedience
to the order of court here-
in to be used as evidence
in court. June 28/97.
C.

A. B. Vol. _____ F. _____

Robertson Co. 60/61.

File 1019

Robertson 1st Class

Wright Coley

7.250.000 sq. ms.

Corrected field notes
correct on map of
Robertson Co. Aug 9/73

not finished Thieler
a connection between this and the
and Nixon is required. July 5/67

Certificates furnished
to F. L. Burdick for the

ex. to org
Apr 2/74
burning Sept 5/73

Cross roads to D. W. Barziza
to locate bearings, Jan 1873

C. C. Aug. 7/73. Bickler

Mag 14.443
c July 29
c J. H. W. 11

Cert not returned -
Aug 6/73

cert not returned -
Feb. 1873

Partis gates
autho name for location
of balance by. W. M. Bickler

Memorandum
at John
70
1/73

Cert not returned -
Aug 27/73 - Fisher

6671

D. W. Barziza
Gen 3577

- 1. Field notes
- 2. corrected

Partis wanted recd. with
sketch
July 23/73
Aug 15/73

Libr extracted
Condition reported to Barziza
Sept 1/73. M. L. Z.

N^o 2478
2579

J. S. and A. C.

Austin Tex^o 2nd Dec^r 1852

This is to certify, that Wright Coley is entitled to have surveyed by and legally returned Surveyor upon any of the vacant and unappropriated public domain of the State of Texas Fourteen and a half sections of land, and with the provisions of the Act authorizing and requiring the Commissioners of the General Land Office, to issue to the said Wright Coley a Certificate for fourteen and a half sections of land, Approved February 13th 1852

In testimony whereof I have set my hand and affixed the Seal of said Office the day and date above written.

Also certified by the Surveyor General to the Surveyor on the 16th of Dec^r 1852

There has been located, surveyed and returned to the Genl Land Office by virtue of the above certificate, one survey containing 7,250,000 square varas -

Sept 2nd 1850

Robt. M. Elgin.

Chief

Barziza - fee \$4.00

1
File 1019
Robertson 1st Class

Wright Coleys
Genl. L. O. Certificate 11th 1859

Filed Nov. 11th 1859

Filed Apr 27th
Rhoads Fisher
Chas.

7.250.000. sq. located
in Robertson County
and returned to the
Genl. Land Office by
virtue of the within
cert. and said cert.
is now with draws
to locate the Palumbo.
Feb. 28. 1872

Jacob Knechtler
Com. L. O.

1029
629
Knight Coleys
Dep. 14th Salom

F. L. Boyiza



The State of Texas Survey
County of Robertson, No.

Field Notes of a Survey of
7,250,000 Square varas or seven
and one fourth Labors of land
made for Wright Cooley it being

a part of the quantity of land to which he is
entitled by virtue of land Certificate No. ²⁴⁷⁸₂₅₇₉
issued by the Com^{rs} of the General Land Office
July 2^d 1852 for fourteen and one half Labors

Said Survey is situated in Robertson
and Brazos Counties on the Little Brazos
River a tributary of the Brazos River about
24 miles S. 10° E. of Owensville and about 11
miles N. 80° W. of Boonville

Beginning at the North corner of a sur-
vey of one League of land made for John Smith
which said Survey fronts on the Brazos River
thence running S 30° E with the North
East line of said Survey 3279 varas to a stake
from which a Locust 13 in. in dia. bet. S 30° E. 9 var.
and an Ash 7 in. in dia. bet. S 60° W. 4 var. mark B.

Thence N. 60° E. 1576 varas to a stake
in the South West line of a survey of 320 acres
made for Robert Henry from which stake
a Twin Elm 9 in. in dia. bet. S. 41° E. 7 var. and an Ash
7 in. in dia. bet. S. 26° W. 1 1/2 var. mark F. having crossed Little Brazos
at 900 varas — Thence N. 30° W. 463 varas with
the said line to the West corner of the
said Henry's Survey Thence S. 60° W. with H. Ful-
lerton's South East line 193 varas to the

South corner of said Fullerton's Survey
Thence $N 30^{\circ} W$ 596 varas with one
of the South West lines of the said Fullerton's
Survey to one of the Western corners of the
same

Thence $N 60^{\circ} E$ 1242 varas with
one of the North West lines of said Survey
to one of the Old corners of the same

Thence $N 30^{\circ} W$ 1608 varas with
one of the South West lines of said Survey
to the North West corner of the same
on A Mc Mellan South East line

Thence $S 60^{\circ} W$ 214 varas with said
line to the South corner of said Mc Mellan's
Survey

Thence $N 30^{\circ} W$ 612 varas with
the South West line of said Survey to a
stake in said line supposed to be the
corner of James Hudson's $13\frac{1}{2}$ Labor Sur-
vey ~~then~~

Thence $S 60^{\circ} W$ 2411 varas
with the South East line of said Survey
to the place of beginning having ^{crossed S. Bra}
30 at 2120 var. Surveyed July 5th 6th & 12th 1859

John Killough

William Gay

John Peyton

Augustus Smith

Chain carriers

All liable land

I Hiram Hanover County Surveyor
of Robertson County do hereby certify that
that the foregoing Survey was made

according to law and that the limits
boundaries and corners with the marks
natural and artificial are truly described
in the foregoing plot and field notes, and
that they are recorded in my office in
Book B. pages 142 & 143

Given under my hand at Owensville
this 29th day of Sept. 1859

Hiram Hanover
County Surveyor
K. Co.

Field Notes for
Wright Colby
7/6 Labors

Subject to the
Order of
F. L. Barziza

1671

859 acres Robertson
1862 " Bourges 198
2 July 1895
Robertson 1st Class

Wright Colby
Field Notes 7.25000193

Field Notes P. 11. 189

July 21 1895

Cancelled by Robertson

c July 29
c JH No. 61

The State of Texas)

Robertson County) Corrected field notes of a
Survey of 5,763.545 ac. or so
of land made for Wright-Cooly by review of
part of certificate No. $\frac{2478}{2879}$ issued by the
Commissioner of the Genl. Land Office July-
2nd 1852 for fourteen and one half Acres

Said Survey is situated in Robertson and
Brazos Counties on the Little Brazos River
a Tributary of the Brazos River, about ~~24~~^{23 1/4}
miles ~~SW~~^{South} from Boonville and about
11 miles ~~SW~~^{70°} from Boonville

Beginning at
a stake, at the crossing of the N.E. line of
John Smiths survey of one League, and the
south line of G.A. Ayerss 11 League point
thence S 30° E with said Smiths N.E. line
2607.000 to a stake from which a locust-
brs S 30° E 9.000 an Ash brs S 60° W 4 1/2.000 —
thence N 60° E 1576.000 to a stake, in S.W. line
of Robt Henrys 320 acre survey, from which
a Twin Elm brs N 18° E 7.000 an Ash brs
S 26° W 1 1/2.000 having crossed Little Brazos
River at 910.000, thence N 30° W 403.000
with said Henrys line to his West corner
thence S 60° W, with H. Fullertons S.E. line
193.000 to his south corner thence N 30° W
596.000 with one of Fullertons S.W. lines to
one of his western corners thence N 60° E
1242.000 with one of the N.W. lines of
said survey to one of the ell corners of the
same thence N 30° W 1608.000 with
one of the S.W. lines of said
Survey to the N.W. corner of the
same State or to McMellons

Thence S 60th 26 25.00 passing A -
 McMillon S. W. corner at 214.00 thence
 with George A. Texas south line to the
 place of beginning
 Containing 1021.00 Acre
 of Arable Land

James Smith) chain
 John Ash) and men
 N. H. Francis S. R. C.

I, N. H. Francis County Surveyor for Robertson
 County do hereby certify that the foregoing
 survey was made by me according to
 Law on the 1st, 2nd & 3rd day of July 1873
 and the lines courses and corners are
 truly described in the foregoing Plat and
 filed to us and that they are recorded
 in my office in Book (B) Page 309
 shown under my hand, this the
 18th day of July 1873. N. H. Francis
 County Surveyor, R. C.

W. E. Aug 13. 1873. Bricker

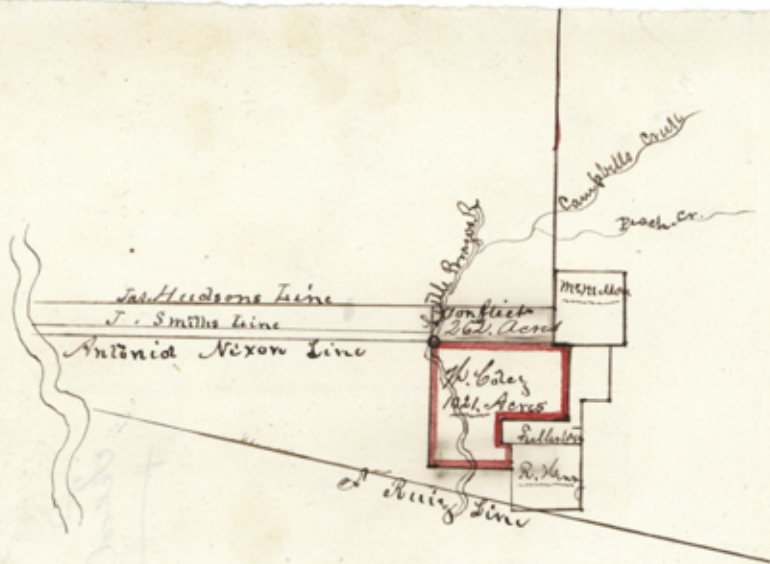
W. E. Aug 13. 1873

Robertson Co. Aug 9/73

Filed July 23/73

over Shulbark
 5:14.2. 87.5 B
 1019

filed July 23. 1873
 W. E. Keenan
 Clerk



Sketch as it is upon the ground
 Campbell's creek flows into the Prago 1400. or
 North West of Nixon's S.E. corner not
 correct on County-map -

R. H. Francis
 Surveyor

le

1819

Rob. 1 Cler

Stetob

Filed Aug. 15 1873

filed Aug 15 1873
Stetob / Cler
L. J. C.

The State of Texas
Harris County

J. M. Bergiza do
swear that I am entitled to with-
draw from the Land Office the
Certificate for the unlocated
balance of the original issued
to Wright Colby No $\frac{2471}{2579}$ 1st Sec.

cause I am the owner of two hun-
dred and sixty two acres of
said balance, my title thereto
from the heirs being herewith
filed.

1st Sec

That as the Custodian of
said original Certificate, I with-
drew it from the Land Office
several years ago, and returned
it to the same some months
ago in order to get patent for
a portion in Robertson County,
1283 acres of the same then
belonging to me; that in order
to get said patent, I for-
warded the Certificate from
the party to whom I had del-
ivered it for the heirs, and
am desirous to withdraw the
unlocated balance of 7,25000
sq. bs in order to locate my
interest in said balance,

and in order that the heirs of
said Wright Leoley may pro-
tect their rights in such
balance.

D. Parry

Sum to and
subscribed before
me this 22 day of
July 1874.

R. D. Meserve
C. D. C. H. C.
by J. W. Poland

Rec'd the above named
unlocated balance in
a certificate for \$25000
you - July 1874.

D. Parry

July 5 1874

Robertson 1st class

Wright Leoley


Appamuchip

Filed July 23rd
at Rhode Island
Chancery.

THE STATE OF TEXAS,)
County of Robertson.)

I, **CONRAD ANSCHICKS**, District Clerk of said County,

do hereby certify that the foregoing Instrument of Writing, with its Certificate of Authentication, and U. S. Internal Revenue Stamps, amounting to \$.....^{50/100} attached and cancelled thereon, was filed for registration, in my office, on the ...²⁸ day of ...^{Oct}..., 1872, at ...⁹ o'clock ^{U.} M., and duly recorded on the ...²⁸ day of ...^{Oct}..., 1872, at ...^{10 1/2} o'clock, ^{U.} M., in the Records of said County, in Book ...² on Page ⁴ ...^{367 + 368}.....


District Clerk, Robertson County.

Deputy Clerk.





The State of Texas.

Know all Men by these Presents, That *Me John G. Coley*
Jeremiah Payne Elizabeth Payne Nancy Collier Milly
Campbell sole heirs of *W. Coley* did in consideration of the sum
of *One* Dollars,
to *J. M. Parry* paid by

have granted, bargained, sold and released, and by these presents do grant, bargain,
sell and release unto the said *J. M. Parry* all of

our right title and interest in and
to *7,250,000* square Texas or about
(12) *three hundred and eighty three*
acres (1283) of land located in
Edmonton and Payne Counties
by virtue of a certificate granted
to *Wright Coley*, and out of
which certificate the said *1283*
are located being about half
of the same. hereby giving and
granting to him the said
J. M. Parry all our right
and interest in and to said
land or to one equal half
of the certificate issued to
said *Wright Coley* for four
ten and a half Acres, if said
location shall be lifted
or floated.

together with all and singular the rights, members, hereditaments and appurtenances to the same belonging, or in any wise incident or appertaining.

To Have and to Hold, all and singular, the premises above mentioned unto the said heirs and assigns forever; and _____ do hereby bind _____ heirs, executors and administrators to warrant and forever defend, all and singular, the said premises unto the said _____

heirs and assigns, against every person whomsoever, lawfully claiming or to claim the same, or any part thereof. Our selves our heirs Executors

administrators or assigns. And against all and every person lawfully claiming the same under through ~~or~~ by us but against the claim of no other person or persons whatsoever

In Testimony whereof we have here unto set our hands and seals using seals for seals this 16th day of September A.D. 1870

Witness

E. J. O'neal

J. H. Hodge

E. J. O'neal

J. M. Griffin

W. W. Wheelock,

S. H. McGraw

John G. Coley

Jeremiah Payne

Elisabeth Payne

Nancy ^{her} Collins

Milly ^{her} Campbell

Seal

Seal

Seal

Seal

Seal

Seal

Seal

State of Texas

County of Brazos

Before me Hugh Reed an acting Justice
of the Peace and ex officio Notary Public
of said County of Brazos duly elected qualified and Com-
missioned as such personally appeared Jeremiah Payne whose
name appears to the foregoing Deed of Conveyance to D. W. Barbee
bearing date on the 16th day of September A. D. 1840 & acknowledged
that he signed sealed & delivered the same for the Considerations
and purposes therein expressed and that on the same day & place
personally came Elizabeth Payne (late Elizabeth Coley) wife of
Jeremiah Payne whose name also appears signed to said Deed
and after having the same explained to her separate & apart from
her said husband acknowledged that she signed sealed and
delivered the same for the purposes & Considerations therein expressed
and that she wished not to retract it.

Given under my hand and the seal of my Office this the
5th day of April A. D. 1871

Hugh Reed J. P. & C.
And Ex Officio Notary Public

State of Texas }
County of Robertson } Before the undersigned
I Nancy Collins, Milly Campbell
and John G. Coley, to me known, each of whom
acknowledged that they had signed sealed &
delivered the foregoing deed to D. M. Borzisa
dated September 16 1870, for the purpose, and
consideration therein expressed and contained.

To Certify which I hereto set my official
signature and seal at office in
Owensville Texas this 19th Day of August
AD 1871.



Cas H. Griffin, P. R. as
Notary Public
By Charles Carter, Jr.
Deputy

506
Actual copy of original found by
Mr. W. H. Hammond

The State of Texas

Before me,

State of Texas.
County of Robertson
Clerk of the District Court of County of Robertson in the State of

I, the undersigned authority

Texas, duly commissioned and qualified, this day came and personally appeared

S. R. McGary,

of the County aforesaid, to me personally known, who

acknowledged the execution of the foregoing deed, dated the 16th day of September A. D. 1874 and delivered the same as his binding act and deed, for the purposes and considerations herein set forth and contained.

Given under my hand and official seal at my office in Calvert

this 11th day of July A. D.

One Thousand Eight Hundred and seventy four,

C. Archick
Clerk D. C. R. C.
By J. M. Newman
Deputy Clerk

4 File 1019
Robertson 1st class
Wright Leoley
John B. Leoley & others
To & deed
D W Barziza

Filed July 23/74
Rhoades Fisher
Capek

Cent copy
for Rhoades
& others
119788
Rhoades

DEED.

John G. Coley & others
to deed
D W Barziza

Filed for record Out
28th 1872

at 9 o'clock, A.M.

Recorded Act 4 187
in _____ County
Record of _____
Book _____ page _____

[Signature]
Clerk.

Robt. 1019

S. R. McCrary et al,)
Vs. No. 4551. :-)
J. L. Fountain et al.)

June 21st, 1897.

This day came on to be heard the application of J. L. Fountain, one of the defendants in said cause, for an order of this Court directing the Commissioner of the General Land Office of the State of Texas, to deliver to his attorneys of record, Messrs Field & Taylor, a certain original transfer or deed now on file in the General Land Office to a certain land certificate, No. ²⁴⁷⁸/₂₅₇₉, issued to Wright Coley on the 2nd day of July, 1852 for 14 1/2 labors of land, and sold and conveyed to D. U. Barziza by S. R. McCrary, John G. Coley, Jeremiah Payne, Elizabeth Payne, Nancy Collins and Millie Campbell, by transfer or deed dated the 16th day of Sept. A. D. 1870.

And it appearing to the satisfaction of the Court that the defendant J. L. Fountain is interested in said original instrument; that he claims title through and under said instrument to the land in controversy in this suit. And it further appearing to the satisfaction of the Court that in said suit there will be a question as to the genuineness of such original instrument, and that it is necessary to have such original instrument in Court on the trial of said cause; the Commissioner of the General Land Office, Hon. A. J. Baker, is hereby ordered by this Court to deliver to Messrs Field & Taylor the attorneys of record of the defendant, J. L. Fountain, said original transfer or deed, dated as aforesaid on the 16th day of Sept. 1870, to be used on the trial of said cause and by them afterwards returned to the General Land Office.

W. G. Salinger
Judge of the 20th Judicial District of the state of Texas.

The State of Texas,)
County of Robertson.)

I, J L Sandel, clerk of the district court in and for the aforesaid State and county, do hereby certify that the above is a true and correct copy of the order entered in said cause as appears of record in Vol. "S" at pages 207 & 208, Minutes of this Court. Given under my hand and the seal of said court at office in the town of Franklin, this the 21st day of June A D 1897.

J. L. Sandel, Clerk,
District court, Robertson Co. Texas





Dist. Ct. Robertson Co. Texas
Clerk

June 4 D 1891.
Office in the town of Franklin, this the first day of
given under my hand and the seal of said court as
is a true and correct copy of the order entered in said court.
and for the aforesaid state and county, do hereby certify that the above
is a true and correct copy of the order entered in said court.
I, J. J. Gaudel, clerk of the district court in
the State of Texas.

Judge of the Court and Clerk

W. B. Robertson

File 1019
Robertson vs. Cole
Wright Coley
Order of Court
Filed June 23/1891
W. J. Smith
Chief Clerk
File Clerk

Court on the trial of said cause; the Commissioner of the General Land
Instrument, and that it is necessary to have such original instrument in
said suit there will be a question as to the genuineness of such original
suit. And it further appearing to the satisfaction of the court that in
file through and under said instrument ~~copy of the original instrument~~
1. J. Fountain as interested in said original instrument; that he claims
And it appearing to the satisfaction of the court that the defendant of
of Sept. A. D. 1870. ~~copy of the original instrument~~
Nancy Taylor and Missie Sembray, ~~copy of the original instrument~~
Barkus by S. H. McCreary, John G. Coley, Jeremiah Payne, Elizabeth Payne,
day of July, 1888 for 1/8 parts of land, and sold and conveyed to D. U.
to a certain land certificate, No. 3493, issued to Wright Coley on the 24th
a certain original transfer or deed now on file in the General Land Office
of Texas, to deliver to his attorneys of record, Messrs Field & Taylor,
Court directing the Commissioner of the General Land Office of the State
1. J. Fountain, one of the defendants in said cause, for an order of this
This day came on to be heard the application of

1. J. Fountain et al.
vs. No. 4531. }
-:- }
June 21st, 1891.
S. H. McCreary et al. }

Ref. 1019

50/100 stamp

EDMUND VON BOECKMANN,
STATIONER,
AUSTIN, - TEXAS.

The State of Texas,

Know all men by these presents, That We John G. Coley, Jeremiah Payne, Elizabeth Payne, Nancy Collins, Milly Campbell - sole heirs of W. Coley deed in consideration of the sum of one Dollars to — paid by D. U. Barziza have granted, bargained, sold land released, and by these presents do grant, bargain, sell and release unto the said D. U. Barziza all of our right title and interest in and to 7.250.000 square varas or about (12) twelve hundred and eighty three acres (1283) of land located in Robertson and Brazos Counties by virtue of a certificate granted to Wright Coley, and out of which Certificate the said 1283 were located being about half of the same - hereby giving and granting to him the said D. U. Barziza all ~~the~~ right and interest in and to said land or to one equal half of the Certificate issued to said Wright Coley for fourteen and a half labor, if said location shall be lifted or floated together with all and singular the rights, members, hereditaments and appurtenances to the same belonging, or in any wise incident or appertaining. To have land to hold, all and singular, the premises above mentioned unto the said — — — — — heirs and assigns forever; and — — do hereby bind — — heirs, executors and administrators to warrant and forever defend, all and singular, the said premises unto the said — — — — — heirs and assigns, against every person whom-

never, lawfully claiming or to claim the same,
or any part thereof. Our selves our heirs
executors, administrators or assigns, and against
all and every person lawfully claiming the same
under through or by us but against the claim
of no other person or persons whatsoever.

In Testimony whereof we have here
unto set our hands and seals using
scrawls for seals this 16th day of Septem-
ber A.D. 1870.

Witness

E. J. G. Drew

C. F. Hodge

E. J. G. Crew

J. M. Griffin

W. H. Willock

S. K. McGray Seal

John G. Coley Seal

Jeremiah Payne Seal

Elizabeth Payne Seal


Nancy ^{her} Collins Seal

Willy ^{her} Campbell Seal

mark

State of Texas, 7
County of Brazos, 7 Before me Hugh Reed an acting
Justice of the Peace and ex officio Notary Public
of said County of Brazos duly elected qualified
and commissioned as such personally
appeared Jeremiah Payne whose name ap-
pears to the foregoing Deed of Conveyance to
D. H. Barzga bearing date on the 16th day of
September A.D. 1870 & acknowledged that
he signed sealed & delivered the same for
the considerations and purposes therein
expressed and that on the same day & place
personally came Elizabeth Payne, late
Elizabeth Coley, wife of Jeremiah Payne

whose name also appears signed to said Deed
and after having the same explained to her separate &
apart from her said husband acknowledged
that she signed sealed and delivered the same
for the purposes & considerations therein
expressed and that she wished not to retract it
Given under my hand and the seal of my




Office this the 5th day of April A.D. 1871.
Ralph Reed J.P. B. C.
and Ex Officio Notary Public

50 cts a knob, fee of McGray paid by
W. F. Hamman,

State of Texas,
County of Robertson Before the undersigned au-
thority personally appeared Nancy Collins,
Milly Campbell and John G. Colley, to one
known, each of whom acknowledged that they
had signed sealed & delivered the foregoing
deed to D. A. Barziza dated September
16 1870, for the purposes and considera-
tions therein expressed and contained.

To Certify which I hereto set my official
signature and seal at office in
Arensville Texas this 19 day of August
A.D. 1871. J. H. Griffin J. P. B. C. &
Notary Public



By Champ C. Carter Jr.
Deputy

1 State of Texas, Z Before me the undersigned
2 County of Robertson. Z authority, Clerk of the Dist.
3 Court for County of Robertson in the State of Texas,
4 duly commissioned and qualified, this day
5 came and personally appeared S. R. McCreary,
6 of the County aforesaid, to me personally known,
7 who acknowledged the execution of the foregoing
8 deed, dated the 16th day of September A.D. 1870
9 and delivered the same as his binding act and
10 deed, for the purposes and considerations
11 herein set forth and contained.

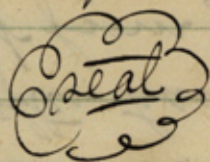


12 Given under my hand and official seal
13 at my Office in Calvert this 17th day of July
14 A.D. One Thousand Eight Hundred and
15 Seventy four. C. Anschicks
16 Clerk D. C. R. C.

17 By J. W. Newman
18 Deputy Clk.

19 The State of Texas, Z
20 County of Robertson. Z

21 I, Conrad Anschicks, District Clerk of said
22 County, do hereby certify that the foregoing Instru-
23 ment of Writing, with its Certificate of Authentication,
24 and U.S. Internal Revenue Stamps, amounting to
25 \$ 57.⁰⁰ attached and cancelled thereon, was filed for
26 registration, in my office, on the 28 day of Oct.,
27 1872, at 9 o'clock A. M., and duly recorded on
28 the 28 day of Oct. 1872, at 10 1/2 o'clock A. M., in the
29 Records of said County, in Book V. on pages 367 &
30 368.



31 C. Anschicks
32 District Clerk, Robertson County,

Deputy Clerk.

4 Deed
 5 John H. Caley & others
 6 to deed
 7 D. U. Barziza
 8 Filed for record Oct
 9 28th 1872 at 9 o'clock,
 10 A. M.
 11 Recorded Oct- 187-
 12 in - county
 13 Record of -
 14 Book - page -
 15 C. Anschicko
 16 Clerk

4 File 10/19
 5 Robertson et al
 6 Knight Caley
 7 John B. Caley & others
 8 to Deed
 9 D. U. Barziza
 10 Filed July 23/74
 11 Rhoads Fisher
 12 chf-clk.
 13 Cert. copy for
 14 Thomson & Donnan
 15 1/9/88 Shelley
 16 Roberts

19 General Land Office, Austin, Texas, June 24th 1897.
 20 I, Andrew J. Baker, Comr of the General Land Office
 21 of the State of Texas, do hereby certify that the above
 22 and foregoing is a true and correct copy of
 23 the original together with all endorsements
 24 thereon, now on file in this office.

25 In testimony whereof I hereunto
 26 set my hand and affix the im-
 27 press of the seal of said Office
 28 the date last above written.

29 Andrew J. Baker
 30 Comr. Genl Land Office

File 1019 (10)

Robertson & Case

Wright Coley

John G. Coley et al.

To 3 Transfers

D. A. Barziga

Certified Copy

Filed June 24/1897

W. J. Smith
Chief Clerk

V. J. Smith
File Clerk