

one 2. Cherokee
File 1585. 788

Maconoches 3rd class
No 65

Nancy Arrington
by app. 330 Ams

Sumpt 309
3291 Mt 3 P. Babers 93

the field notes. Aug. 17/50

Correct the survey correct on
map of Cherokee County

July 27/56 & mtd ptcd

The other survey on a survey in the
name of Elijah H. Moore (2-81)

thoroughly correct on map in
Cherokee County. Feb. 13. 1867

The Van Dusen
2-81 will hold

Our survey correct for 2nd class
cutting to the heirs of Nancy
Arrington defd

Patented August 4th 1856

1st Nat Pat Reg

no 1537 Vol 7

320
C.C. Moore

11818
200 504 E. Miller

Contents

1. Certificate

2. H. H. Piddens

5. Transcription

Dec 19 72

The Republic of Texas No. 93
County of Mills
This Certificate that Nancy Armstrong
has appeared before us the Board of Land
Commissioners for said County and proved ac-
cording to Law that she is a Widow and as
such arrived in this Republic with her family
in February 1844 and resided in the same for the
term of three years prior to January 1. 1845
and performed all the duties required of her as
a Citizen. She is therefore entitled to an Uncon-
ditional grant of One Hundred and forty
Acres of Land under the provisions of an act
of Congress Approved Jan. 15. 1841

Given under our hands at Pecos docho
this 30th day of June 1845

Wm Wofford
S. J. M. C.
Secy. P. B. L. Comrs

Attest
J. Holmes Clerk
County Court and
Ex offy. Clerk Board
of Land Comrs.

Asolphus Stern
Associate Comr

I Transfer all the Right Title & interest that Nancy Arrington had to the within Certificate to John L Arrington for in consideration of the sum of one hundred Dollars to me in hand paid by said John L Arrington the having such and this Certificate of Sheriffs Sale which was sold by me under our Order of Court this 10th July 1848

W.P. Brumby
R.H. Boone

his
J. L. Arrington Adm
mark

Unconditional Certificate
N. Arrington
640 Acres

The State of West Virginia
County of Cabot
I do hereby assign to James Hollings the one half of the within certificate, the said half being all of my interest in the same and the same had been transferred to me by J. L. Arrington on the 10th of July last
Given under my hand this 5th day of February 1849
Jest.
Elisha Massey
Newton Waggoner

I Transfer the one half of this Certificate to Thomas C. Arrington for Value Received this 10th July 1848
John L. Arrington

W.P. Brumby
Walter Kutt

The State of Texas } Before me the under signed
County of Cherokee } Attorney Robert Livingston administrator
of the Estate of Nancy Armstrong deceased
the Grantor appeared this day personally and
acknowledged that he did sign his name to the
for going transfer to John Le Arington for
the purpose and considerations therein set forth.

Given under my hand and seal of
office in the Town of Pusk this 6th
February A.D. 1849

W. P. Brittain Clk
Geo. Lane Cl.

The State of Texas } Personally Came before me, William P
County of Cherokee } Brittain whose name appears to the fore
going instrument of writing as a subscribing witness to the transfer
therein from J. L. Arington to Tho Le Arington, who is personally
known to me and stated on oath, that he saw the said
Jno L. Arington the Grantor subscribe the same for the
purpose and considerations therein set forth, and that
he had signed the same as witness at the request of said
Grantor

Given under my hand and seal of
office in the Town of Pusk this 6th
day of February A. D. 1849.

W. P. Brittain Clk. Geo. Lane Cl.
My Secy Deputy G. W. Copeland

Chancy Aringtons
Headsight
H.
J. L. & J. L. Arington

The State of Texas, County of Tarrant, before me the undersigned authority, the said [redacted] appeared personally this day, who is well known to me and acknowledged that he did sign and execute the foregoing instrument of writing to James Hester for the purpose and consideration therein stated.

Given under my hand and seal of office in the Court of Tarrant this 6th day of February, 1849

J. P. Brittain
 Notary Public

Feb 28 1849

Wm. P. [redacted]

Wm. [redacted]

J. C. [redacted]

to [redacted]

John S. [redacted]

to [redacted]

Thos. C. [redacted]

to [redacted]

James [redacted]

[Faint handwritten notes and signatures at the bottom of the page]

State of Texas No. 459
Crocket County

The Survey of 320 acres
of Land made for A. C. Wallers by Virtue of
Certificate No. 83. Issued by Board of Land Commis.
to Danny Arring for Six hundred and forty acres

of Crockett County

Situated on the waters of ~~Angelina~~ River about 6
Miles North of the Town of Wash Commencing
at the N.E. cor of a Survey marked S.R.B.
a post from which a Bl Oak 12 ins in di bears
S 43 W 9 ns dis a Bl Oak 14 ins in di bears S 54
W 12 ns dis Thence East 520 ns to cor Post from
which a Bl Oak 12 ins in di bears S 17 W 14 ns
dis a Bl Oak 15 ins in di bears S 3 E 11 ns
dis Thence South 1900 ns cor post from
which a Bl Oak 12 ins in di bears S 53 W 6 ns
dis a Bl Oak 15 ins in di bears S 23 W 6 ns
dis Thence West 1882 ns cor post from which
a Bl Oak 12 ins in di bears S 41 E 8 ns dis
a Bl Oak 11 ins in di bears S 21 E 9 ns dis Thence
North 556 ns cor post from which a Bl Oak
8 ins in di bears S 41 E 9 ns dis a 15 ins in
di bears S 81 W 2 ns dis a Post oak 6 ins in di
bears S 64 E 6 ns dis Thence East 92 ns to
S.W. cor of said Survey marked S.R.B. Thence
with the S. line of said Survey ^{at} 1456 ns to S.E. cor
a post from which a Sweet Gum 15 ins in di
bears S 63 E 3 ns dis a Red Elm 14 ins in di bears
N 45 E 4 ns dis Thence North 1344 ns to Place of

No 439

A. C. Walters

Field notes

Recorded in

Book A Page 40102

Gas W. Trimble

Co. Lu. C. C.

See \$100 paid

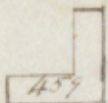
[Faint, illegible handwritten notes on the left margin]

[Faint, illegible handwritten notes in the center and right margin]

beginning. Surveyed June 19th A.D. 1849

by Jas. M. Trimble
Richard Chandler }
Thomas Arrington } County Surveyor &c.

N



Distance 9° 15' 0"

Scale 4000 ft to 1 inch


I Jas. M. Trimble County Surveyor
for Cherokee County do hereby certi-
fy that the Survey described by
the foregoing Plat and Field Notes
was made by me June 19th A.D. 1849
and that the corners ~~and~~ lines and
marks artificial and natural are
therein truly described and the
same is recorded in Book A.
Page 401 & 2

Wm. H. H. 550. Cherokee Co. 50
Macoy Poches 300 Acres
Field Notes 320 Acres
Nancy Arrington

According to map of Cherokee Co.
this is the survey of E. H. H.
Moore's for 640 acres - plat 2-81
-and the W. end of
this conflicts with a
labor survey plat. to
S. A. Brashele
Aug. 17/50

Given under my hand
at Nash June 26th A.D. 1849
Jas M Trimble
County Surveyor
Cherokee County

Cancelled by
Jas M Trimble



Scale of 2000 into 1 inch

Survey No 449.

The State of Texas }
 County of Cherokee } Field notes of a
 Survey of 320 acres of Land
 Made Correcting a Survey of
 Three hundred and twenty acres
 of Land Made by virtue of
 Certificate No 93 Issued by the Board of Land Comm^{rs}
 of Macquokles County, to Nancy Arrington for
 Six-hundred and forty acres of Land by Mr
 James Trimble then County Surveyor of Cherokee
 County on the 18th day of May A.D. 1848. and Recorded
 in Book A. Page 405 on the 21st day of May 1849.

Said Survey is No 449 in Cherokee County,
 Situated ^{in Cherokee County} on the Waters of the Neches River about
 nine and a half miles S. 56° W. from the Town of
 Ruston. Beginning on the North boundary of the M. J.
 Cannon Survey No 126 at the S. W. Cor. of the J. Blackwell
 Survey No 150 - a Post in a branch from which a Pine 26 in
 dia bears N 51° E. 3 1/2 rs dist a Hick 6 in dia bears S. 60° W.
 3 1/2 rs - Thence North with W. B. line of No 150 - 1376 rs Cor
 Post from which a Pine 15 in dia bears S. 76° W. 10 rs dist
 a Pine 20 in dia bears S. 1 1/2° W. 9 rs - Thence West
 1330 rs Cor Post from which a Red oak 14 in dia bears
 S. 37° E. 8 rs dist a Pine 14 in dia bears N. 42 1/2° W. 4 rs
 Thence South 124 rs Cor Post on the North east boundary
 of the Mrs Boss League from which a Pine 12 in dia
 bears N. 83° W. 6 rs dist a Pine 10 in dia bears S. 65° W.
 6 rs - Thence S. 45° E. with said League boundary
 535 rs Cor of said League - Thence S. 45° W. with
 S.E. boundary of said Boss League 1095 rs Cor Post
 from which a Hick 4 in dia bears S. 64° E. 1 1/2 rs dist
 a Pine 13 in dia bears S. 35 1/2° W. 9 1/2 rs
 Thence South 100 rs Cor Post from which a Post
 oak 14 in dia bears N. 52 1/2° E. 2 1/2 rs dist Post oak 10 in dia
 in

S. 29° E. 8 m Thence East 490 m N. W. Cor of aforesaid
M. J. Cannon Survey N. 124 - 1726 m to the place of
beginning. Surveyed April 24th A. D. 1856.

James Holmes } S. Ch. Carriers
Giles Martin }

J. G. Armstrong County Surveyor of Cherokee
County do hereby Certify that the Survey of Corrections,
described in the foregoing Plat and field notes,
was made by me the 24th day of April A. D. 1856.
and that the same was made according to
Law; that the Boundaries, Lines, and Corners, together
with the marks, Natural and Artificial are
truly described therein, and that the said field
notes are Recorded in book C. Page 48.

Given under my hand in the
Town of Ruston, in office this April
26th A. D. 1856.

J. G. Armstrong
C. S. C. C.

Nancy Arington's
Field notes of 320
acres of Land
N^o 449

Recorded in book
C-Page 48 this
April 26th A.S. 1836.
C. G. Armstrong
C. S. C. C.

3

Rec^d fee \$1.00

3/

File 585
Microdocked 3rd Class
Corrected Field Notes

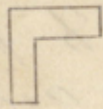
Nancy Arington
320 Acres

Filed July 9, 1836.
Correct on map of Cherokee
County July 29/36 B. Wilke

Patented August 4th 1856
Harrison
3

C. C. July 26/36 Miller

in 2



309

State of Texas } No 588
 Cherokee County } a Survey of 309
 acres of Land Made for Nancy
 Arrington. by virtue of Certif-
 -cate No 93 Issued by the R.S.C.
 of Sacogdoches County to Nancy
 Arrington for six hundred
 & forty acres of Land.

Scale 4000 vs per inch

Situated on The Waters of Angelina River about
^{20 West}
 6 1/2 Miles North of Rusk Beginning at The
 N.E. corner of a Survey marked J. B. Blanton
 a post from which a B-L-Tree 14 ins di-
 bears S 54° W 12 vs dist a B-L-Tree 13 ins di-
 bears S 43° W 9 vs dist Thence East 520 to cor-
 post from a B-L-Tree 12 ins in di bears S.
 19 W 14 vs dist a B-L-Tree 15 ins in di bears S 30 E 11.
 vs dist Thence South 1700 1/2 vs dist post from
 which a B-Oak 12 ins di bears N 50 W 6 vs dist
 a B-Oak 15 ins di bears S 23 W 6 vs dist Thence
 West 1880 post from which a Hickory 4 ins di
 bears N 36 W 5 1/2 vs dist a B-L-Tree 6 ins di bears
 S 60 W 3 vs dist Thence North 556 vs to the
 S.W. cor of a Survey marked on the Map J. B. Blanton
 Stake from which a B-Oak 15 ins di bears -
 S 85 W 2 vs dist a post- Oak 6 ins di bears S 64
 E 6 vs dist Thence East 1360 vs with the S.E. line
 of a Survey marked J. B. Blanton to the S.E. cor of the
 same Stake from which a Sweet-gum 15 in di
 bears S 63 E 2 vs dist a Red-Elm 14 ins in di bears
 N 48 E 4 vs dist Thence North 1344 vs to the
 beginning Surveyed Jan - 7th Ad 1857

J. J. Linsay } Charles Carriers
 J. Francis }

Jas. M. Trimble
 Deputy Surveyor
 Cherokee County

I Jas W Trimble Deputy Surveyor for Cherokee County do hereby certify that I made the survey described by the foregoing Plat & field notes the day and date above written and the same was made according to law the corner lines and marks natural & artificial are therein truly described
 Rock Texas May 3rd A.D. 1857

Jas W Trimble
 Deputy Surveyor
 Cherokee County

I Asa Campbell County Surveyor of Cherokee County do certify that I have examined the foregoing plat and field notes and find them correct and the survey made according to Law and the same are recorded in Book A Page 84 given under my hand at Rock this 5th Day of November 1857

Asa Campbell
 County Surveyor
 of Cherokee County

W. H. C. 29
 d. d. Dec. 21st 1857

Correction of Survey
 Washington
 No 458

It is on record in Book
 A Page 84
 recorded on 5th Nov
 1857

J. J. Mangum
 W. H. C. 29

In a survey in the name of
 Elizabeth H. Moore 7-81
 Cherokee County, Feb. 1857
 W. H. C. 29

Plat 583
 Washington 31-458
 Survey corrected
 W. H. C. 29

Per Washington 100

State of Texas }
County of Cherokee }
of the State and }
County aforesaid }
in consideration of the sum of one hundred dollars
to me paid, the receipt whereof is hereby acknowl-
-edged have this day bargained sold and transferred
with A C Walters }
the one half of the headright of Nancy Arrington
it being 320 acres. to her granted by the board
of Land Commissioners of Macgouchy County
for six hundred and forty acres of Land the same
having been transferred to me by ^{Wm} Jas C Arrington
Administrator of Nancy Arrington Deed. And
I do hereby empower the said A C Walters
My apignee to Locate Survey and in his own
name apply to and receive from the Commissioners
of the General Land office in his own name
a patent for the same one half of said certificate
and the acts of the said Walters shall be
as binding as if performed by me in person.

Attest
H. S. Cropleand
Robert Walters

Given under my hand ^{and Seal} this the
17th day of May AD 1849
using a scroll for seal

John L. Arrington Seal
marks

5 File 585.

Waugochet 3. Clap 3

John S. Arington
to the Comptroller

A. C. Walker

Not Authenticated