

<sup>B.S. Smith Co.</sup>  
File 230. ~~1858~~ 58

Nacogdoches 2<sup>d</sup> Class.

Ab. 6484649

John J. McDonald

2 463 Acres

Surveys 177 Acres.

West No 299

Survey for 177 acres correct on  
map. Oct. 18/49 <sup>2 mch. plat.</sup> Creechbauer

Survey for 463 <sup>1/2</sup> acres correct on map <sup>2 mch. plat.</sup>  
Feb. 18/50 Creechbauer

The Survey for 177 Acres  
Correct for Patenting  
No 624 - Vol 2

<sup>W. H. H. H. H.</sup>  
Patented Oct 19<sup>th</sup> 1849

Chas. L. Mann

Survey of 463 acres correct  
for Patenting

The 463 acre Survey Patented  
Feb 26/50  
119. 286 <sup>Witchkins</sup> <sup>W. H. H. H.</sup>  
No 746 Vol 2

Contents

1 Cond. Cert.

2 Meand. Da

3 Field notes

4 Sketch -

Dec. 12/78.

Townsend

J. S. M. S.  
20 Oct 59

L. S. 7 mch 50

Republic of Texas Second Class  
County of Tarrant No. 177

acres  
This is to certify that John S. McDonald has appeared before  
the Board of Land Commissioners for said County of  
Tarrant and found according to law that he  
arrived in this Republic subsequent to the declaration  
of Independence September 9<sup>th</sup> 1837 and that he is  
a single man and is entitled to a conditional land  
right of six hundred and forty acres of land according  
to the 29<sup>th</sup> section of an act passed February  
the 14<sup>th</sup> 1837

GIVEN under our hands this fourth  
day April a d 1839

Attest Daniel Sawyer

Clk. Co. Court S. C.

Ex-offi. Clk. U.S. Court

John S. Taylor

Comptroller  
H. P. G. C.

Comptroller

Associate Commissioner

B. F. Whitaker - Associate

Commissioner

File 238

Wacoedoches 2nd Class.

Cond. Cat. 610000

John S. McDonald.

My 10 238

Gellitany

June 1870

The Republic of Texas No 299-  
County of Nacogdoches 9<sup>th</sup> Clap


John S. McDonald is entitled to  
Six hundred and forty acres of Land by  
virtue of Certificate No 177. dated April  
4<sup>th</sup> 1839 Granted to him by the Board  
of Land Commissioners for the County  
of Nacogdoches he having proved to us  
that he has resided in the Republic  
three Years, <sup>prior to Jan 1. 1845.</sup> and performed all the duties  
required of him as a citizen

Given under our hands at Nacogdoches  
this 4<sup>th</sup> day of March 1845.

W. W. W. W. W.  
W. W. W. W. W.

& cross P. B. L. Comr

Attest  
J. Holmes Clerk  
County Court and  
Ex of Clerk Board  
of Land Com.

A. Sterne  
Associate Comr  


File 230

Nacogdoches 2<sup>d</sup> class

Friend. Genl. Bureau

John S. McDonald

Wm. 10259

Cyethluna

Unconditional Certificate  
John S. McDonald  
640 acres

*[Faint, illegible handwritten text, likely bleed-through from the reverse side of the page.]*

*[Faint, illegible handwritten text, likely bleed-through from the reverse side of the page.]*

Variation 9.10' E.



Scale of 4000 ft to 1 inch

State of Texas } Survey No 43  
Macozavochis ~~County~~ <sup>Dist.</sup> }

Survey for John S. McVendell of one  
hundred and twenty seven acres of  
land. It being the residue of  
land to which he is entitled by virtue  
of Certificate No 399 Chap 3<sup>d</sup>

Issued by the board of land Commissioners for the County  
of Macozavochis Situated <sup>in Smith Co.</sup> on the waters of Duck  
Creek about 3 miles south of the Saline River & about 18 miles  
N.W. by N. from Tyler  
~~County~~ <sup>Beving</sup> at the N.W. Cor of Survey No 5 a post  
from which a Bth Jack 14 in huns N 73° W 940<sup>ft</sup> a post 14 in  
huns S 75° W 13<sup>ft</sup> thence South with said Survey 980<sup>ft</sup>  
a post the N.E. Cor of No 6. from which a Bth Jack 10 in  
huns N 87° W 8<sup>ft</sup> a Bth Jack 8 in huns S 27° E 14<sup>ft</sup> thence  
West with said Survey 1013<sup>ft</sup> a post from which a  
Bth Jack 7 in huns S 53° E 14<sup>ft</sup> a Bth Jack 7 in huns N 21° W  
8<sup>ft</sup> thence North 980<sup>ft</sup> S.W. Cor of No 40 a post from  
which a Bth Jack 9 in huns N 22° W 870<sup>ft</sup> a post 10 in  
huns S 57° E 870<sup>ft</sup> thence East 1013<sup>ft</sup> to the  
Beving. Surveyed July 8<sup>th</sup> 1850

F. St. Boone }  
John Terry } C.C.

J. C. Hill  
Supt Surveyor  
N.C.

I J. C. Hill a deputy Surveyor of Macon County do hereby solemnly swear under my official oath that the Survey designated by the foregoing plat and field notes was made by me on the 8th day of July 1846, and that the lines boundaries and corners of the same together with the marks natural and artificial are truly described therein to which my hand this 15th day of July 1846

J. C. Hill

Deputy Surveyor  
N.C.

I A. A. Nelson District Surveyor for the District of Macon do hereby certify that I have examined the foregoing plat and field notes and find them correct and the Survey made according to Law and that the said field notes are recorded in Book E page 584 Given under my hand this 21st day of July A.D. 1846

A. A. Nelson  
District Surveyor  
for the District of Macon

177

J. S. McDonald

177 acres

Filed in office  
July 21 1846  
Geo. Wilson  
D. S. D. D.

Recorded

J. S. McDonald

177 acres

22

22

3  
File 230  
Nacogdoches 2<sup>d</sup> class.

Field Notes 177 acres

John S. McDonald.

no. 43 - pp. 249  
Correct on map. Oct. 18/49

Cressbair  
d. S. J.

Patented Oct. 14<sup>th</sup> 1849

Chas. S. Harris

Republic of Texas }  
Nacogoches County }

Survey No 299

Survey for John W. McDonald of <sup>in Smith Co.</sup> four Hundred and sixty  
three acres of land situated on the waters of the Sabine  
River about <sup>12</sup> 8 miles <sup>East by North from Tyler</sup> ~~South of the line~~ and about 6 miles  
~~west of the~~ ~~not boundary line of~~ ~~Rock County.~~ It being  
a part of the land to which he is entitled to by virtue of  
Certificate No 299 Chap. 2<sup>nd</sup> Issued by the Board of  
Land Commissioners for the County of Nacogoches  
beginning at the N.E. Cor of No 291 <sup>part of</sup> head right of Philip Lindy  
a post from which a Blk gage 12 in diameter South 2<sup>nd</sup>  
a stick 12 in diameter S 76° E 5<sup>th</sup> from West with S  
Survey 1437<sup>th</sup> a post from which a Blk gage  
18 in diameter S 26° E 4<sup>th</sup> a Red Oak 6 in diameter N 46° W  
3<sup>rd</sup> from North to 1818<sup>th</sup> a post on South D.  
Line of No 294 head right of W. W. Banks from which a  
stick 18 in diameter N 34° E 6<sup>th</sup> a Blk gage 8 in diameter  
S 43° W 4<sup>th</sup> from East with S Survey 1437<sup>th</sup> a  
post the S.E. Cor of S Survey from which a Red Oak  
12 in diam S 80° E 4<sup>th</sup> a stick 7 in diameter N 38° E 1<sup>st</sup>  
from South 1818<sup>th</sup> to the Beginning.

Surveyed Sept. 3<sup>rd</sup> 1845

J. W. McDonald }  
James Carson } ee

J. C. Hill  
Capt. Surveyor  
N. C.

K



Distance 910' East

Scale of 1000' to an

I J. C. Hill a deputy Surveyor for Macpherson County do  
here by solemnly swear under my official oath that the  
Survey designated by the foregoing plat and field  
notes was made by me in the 3<sup>rd</sup> day of Sept<sup>r</sup> 1845  
and that the lines boundaries and Corners of the  
same together with its marks natural and artificial  
are truly described therein Witness my hand  
Sept 5<sup>th</sup> 1845

J. C. Hill  
Dept. Surveyor  
N. C.

*n. 296*

*J. S. McDonald*

*Comp*

*163 am*

*Filed in office  
September 25 1845*

*A. A. Nelson  
C. S. N. Co*

*Recorded*

*[Faint, illegible handwriting in the left margin]*

*25. 18*

*K<sup>2</sup>*

R3

4 File 230 <sup>Ab.</sup> <sup>6 48</sup>  
Nacogdoches 2<sup>d</sup> class.

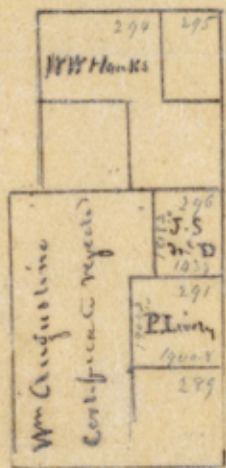
Field Notes 463. Acres  
John S. McDonald.

no. 246.  
Correct on map. Feb. 18/58.  
W. H. Graybar

Patented Feb 24/58  
Hitchcock

5369038

of McLennan County Surveyor for Nacogdoches  
County do hereby certify that I have examined  
the foregoing plat and field notes and find  
them correct and the survey bears according  
to law and that the said field notes are  
recorded in books 2 pages 475 given under  
my hand this 25<sup>th</sup> day of September A.D. 1858  
W. H. Welch  
County Surveyor  
Nacogdoches County




Wm Augustine  
 Certificate to register  
 J.S.  
 P.L. King  
 103  
 100

The above is a true sketch from Map of Land District  
 of Kacoydoche  
 Kacoydoche  
 January 5 1850  
 A. A. Nelson  
 Dist. Surveyor  
 Dist of Kacoydoche

File 230  
 Nacogdoches Co.  
 2nd Class.

Wm. H. ...  
 ...  
 ...



...  
 ...  
 ...

2.