

U.S. Madison 25
S.S. Census

File 68.67

Montgomery 3^d Class

5 MI. app. - 196 5/4 app. - 596

Armostead Rogers

Armostead & lease paper

2 surveys 400 acres

210.

Act No 25

Pat. pat. July 17. / 51.

SS no 742 Vol 3

SS no 740 Vol 3

Ag. 740.

Contents

- No 1, 2. Certificate
- " 3, 4 & 5 Field notes
- " 6 & 7 Transfers
- " 8 Power Atty
- " 9 Old Map

Dec 2/78

Tacon

Accepted by the Court
Montgomery County, Md. D. C. Case
No 144
640 acres

This is to certify that Annstead Syon
is entitled to a conditional headright of
six hundred and forty acres of land agree-
ably to the conditions of the act passed
January 14th 1837 extending donations
of land to late emigrants.

Given under our hands this
22^d day of Sept. A. D. 1839

Wm Morrison
Clerk of the Court
Montgomery
County
Md.

Jesse Grimes Chief Justice
and Jas. B. Land Commrs
Montgomery County
Peter Cartwright

Ans Comm

1
Filed by
Montgomery Co 3^d Clk

Midnight Certificate
Amstear Rogers
Conditional

My 9591
J. M. Hunt

144
Amstear Rogers
Calyrean

The State of Texas
County of Grimes

No. 43

Second Class. 640 Acres

This is to certify that Armsted Rogers (by his Representation and Assignee, Meriah Chase,) has appeared before us the Board of Land Commissioners in and for the County of Grimes, in the State of Texas, and having made the proof required by Law, that the said Armsted Rogers has resided three Years in the Republic and State of Texas, and done and performed all the duties required of other Citizens - This is therefore to entitle him to an Un-conditional Grant for Six Hundred and Forty Acres of Land, by virtue of his conditional Certificate Numbered One Hundred and Forty four, Second Class: issued by the Board of Land Commissioners for Montgomery County in the Republic of Texas on the 23rd day of September A.D. 1839.

Given under our hands. J. B. Kennard
this the 19th day November Chief Justice Grimes
A.D. 1840

J. B. Field
May Manning
A. B. Lidson

Commissioners

Attest:
G. B. Reed Clerk
County Court & Seal of the
County Court of Grimes County

[Faint, illegible handwritten notes or signatures in the bottom left corner.]

The State of Texas
County of Tarrant

No. 123

Know all men by these presents, that I, the undersigned, do hereby certify that the within and foregoing is a true and correct copy of the original of the same as the same appears upon the records of said County of Tarrant, in the State of Texas, and that the same is a true and correct copy of the original of the same as the same appears upon the records of said County of Tarrant, in the State of Texas.

Witness my hand and seal of office, this 12th day of September, A.D. 1890.

J. M. [Name]
County Clerk

J. M. [Name]
County Clerk

12 Office 17
 New York P. O. 3rd Class
 Armored Rogers
 Vincennes Post
 640 acres

1891 9392
 J. M. [Name]

2nd Class.

30th April 1840.

Survey for Amos Rodgers 240 Acres of Land situated on the west and south sides of the Heirs of Robert F. Nugent's surveys, North side of Elijah Durand's Survey and East side of the Savasote River, Being a part of the Land to which he is entitled by virtue of Certificate No. 144 issued by the board of Land Commissioners for the County of Montgomery for 640 Acres of Land. Beginning on the North side of Elijah Durand's Survey at the S.W. corner of the heirs of Robert F. Nugent's Survey at a Stake from which an Elm 14 inches diam: Marked R bears N. 37° W. 16 7/10 varas distant, and an Elm 20 inches diam: Marked A bears N. 1° W 12 6/10 varas distant
 THENCE S. 71° W.

Varas. 7.
 6 0 0 To the N.W. corner of Elijah Durand's Survey
 9 3 0 To the East Bank of the Savasote River at a Post from which a black Gum 40 inches diameter Marked R bears S. 81° E. 3 8/10 varas distant and a Holly 9 inches diameter marked R bears S. 38° E. 8/10 varas distant.

THENCE up the East side of the Savasote River with its several Meanders,


No. Sta.	Bearings.	Dist. Varas.	No. Sta.	Bearings.	Dist. Varas.	No. Sta.	Bearings.	Dist. Varas.	No. Sta.	Bearings.	Dist. Varas.
1	N. 9° E.	110	3	N. 71° W.	200	5	N. 71° W	390	7	S. 71° E.	300
2	N. 30° E.	250	4	N. 49° W	300	6	N. 19° E.	350	8	N. 50° E.	220

 To the S.W. corner of the heirs of Robert F. Nugent's Survey at a Post from which a Holly 12 inches diameter marked F bears N. 47° E. 3 varas distant, and a Post Oak 14 inches diam: marked F bears S. 81° E. 10 7/10 varas distant. THENCE S. 71° E.

1 3 6 0 Intersected the W. boundary line of the heirs of Robert F. Nugent's Survey at a Post from which an Elm 5 inches diameter marked F bears N. 19° E. 2 5/10 varas distant, and a Hickory 6 inches diam: marked F bears S. 10° E. 5 4/10 varas distant. THENCE S. 19° W. with the W. boundary line of the heirs of Robert F. Nugent's Survey

1 0 0 0 To the Beginning.
 Charles Amodeo 2 chain
 Charles D. Wall 2 Carriers

A. W. Case
 Deputy Surveyor.



Variation. 9° 30' E.
 Scale of 4000 varas to the Inch.

I A. W. Case do solemnly declare under oath of my office that the foregoing survey was made according to law that the limits boundaries and courses are truly described in the above plat and Field Notes that the survey has been made since the first day of August 1838.

Montgomery 30th April 1840.

A. W. Case
 Deputy Surveyor.

I Certify that I have Examined the foregoing
field notes - and find them correct.

Dr. M. A. Adams
County Surveyor
Montgomery County

Montgomery Decr. 28th, 1841.

2nd Class.

Amusement Magazine

Frank, Holt & Co

240 Jones.

Montgomery County

Recd. at P M - Book B

Montgomery County.

3

Vol. 41
Montgomery Co. 3rd Class

Amusement Magazine
Rec'd at P M

I received

of the

of the

The Republic of Texas
 County of Montgomery

February 24th A.D. 1845.

Corrected Field Notes of a survey made for Arundale
 Rogers of 240 Acres of Land situated ^{in Grimes Co about 21 miles N.W. of Anderson} on the East side of the Navisoto
 River and North side of Elijah Durands head right 3rd Class 320 Acre
 Being a part of the land to which he is entitled by virtue of Certificate date N^o 144. 2nd class issued by
 the Board of Land Commissioners for the county of Montgomery for 1600 Acres of land.
 Survey. Beginning on the East bank of the Navisoto River at a Stake
 from which a Holly 12 inches diameter marked F bears N. 47° E. 3 varas dist
 ant, and a Post Oak 14 inches diameter marked F bears S 81° E. 10 7/10 varas

Varas

Thence S. 71° E.

1360 To a Post from which an Elm 5 inches diameter marked F bears
 N. 19° E. 2 1/2 varas and a Hickory 6 inches diam: marked F bears S. 10° E.
 5 1/2 varas. Thence S 19° W.

1000 Intersects the N. boundary line of E Durands Survey at a post
 from which an Elm 14 inches diam: marked R bears N. 37° W. 16 7/10
 varas, and an Elm 20 inches diam: marked A bears N. 1° W. 12 1/2
 varas Thence N 71° W. with the N boundary line of E Durands
 Survey

600 To the NW corner of same

938 To the East Bank of the Navisoto River at a post from which a Black
 Gum 40 inches diam: marked R bears S. 81° E. 3 1/2 varas, and a
 Holly 9 inches diam: marked R bears S. 38° E. 5/10 varas. Thence
 up the East side of the Navisoto River with its several meanders.

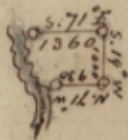
No.	Dist.	Bearings	Dist.	No.	Dist.	Bearings	Dist.
1	N. 9° E. 110	3	N. 71° W. 200	5	N. 71° W. 290	7	S. 71° E. 310
2	N. 30° E. 250	4	N. 49° W. 300	6	N. 19° E. 350	8	N. 50° E. 220

to the Place of Beginning:

Charles Arundale } chain
 Charles D. Ball } Corners.

N. F. Case

Deputy Surveyor M.C.



Variation 9° 30' E.
 scale of 4000 varas to the inch.

I N. F. Case solemnly declare under Oath of my Office that the above survey was executed
 according to Law and made on the 30th day of April 1840. And the Field
 Notes corrected in consequence of the adjoining claim being rejected the calls
 were wrong.

Montgomery 24th Feb. 1845.

N. F. Case
 Deputy Surveyor M.C.

2nd Class File ~~XXX~~ 67.

Armedstead Rogers

Corrected File Notes

240 A.

Montgomery County

Corrected on maps

Montgomery

Correct on map January 1851

D. Phelps

Patented Jan 17th

Montgomery

I Andrew Harper County Surveyor for Montgomery County do hereby certify that I have examined the foregoing field notes and find them correct and that the same are recorded in Book C Page 143

Given under my hand this the 20th day of May A.M. 1843

A Harper
Co Sur Montg. Co.

The Republic of Texas
County of Montgomery

February 24th A.D. 1845.

Corrected Field Notes of a Survey made for
Armstead Rogers of 400 Acres of Land situated ^{in Grimes Co about 25 miles N.W. from Anderson} on the East Side of
the Navisoto River and North side of T. D. Hadley 320 Acre survey
Being a part of the Land to which he is entitled by virtue of Certificate
No. 144 - 2nd Class issued by the board of Land Commissioners for the
County of Montgomery for 640 Acres of Land.

Beginning on the East bank of the Navisoto River at the N.W.
corner of T. D. Hadley's ~~land~~ survey at a post from which a Hackberry 12 inches diam-
eter marked X bears S 18° W 13 $\frac{1}{2}$ varas, and an Ash 15 inches diameter marked X bears
S. 18° N. 9 varas Thence S 81° E. with the N boundary line of T. D. Hadley's ~~land~~ survey

787 To a post from which a Post Oak 10 inches diam: marked A bears N. 13° E.
10 $\frac{1}{2}$ varas, and a Post Oak 12 inches diam: marked A bears S. 70 $\frac{1}{2}$ ° N. 5 $\frac{1}{2}$ var-
as. Thence N. 9° E.

1637 To a post from which a Post Oak 14 inches diam: marked R bears S 13° W 10 varas
and a Water Oak 16 inches diam: marked R bears S 65° N 15 $\frac{1}{2}$ varas
Thence N 81° W

1785 To the East Bank of the Navisoto River at a post from which a
Spanish Oak 30 inches diam: marked R bears S 66° E. 5 $\frac{1}{2}$ varas and an
Elm 30 inches diam: marked E. bears N. 38° N. 14 varas

Thence down the East bank of the Navisoto River
with its several Meanders to the place of Beginning:

chain carriers

N. F. Case

Deputy Surveyor M. C.



variation 9° 30' E.
scale of 4000 varas is the inch.

I N. F. Case solemnly declare under oath of my office that the above survey
was executed according to Law and made on the _____ day of _____ That the
limits boundaries and courses are truly described in the above plat and Field
Notes, That in consequence of the claim of the adjoining survey having been
rejected and withdrawn the calls were wrong.

Montgomery 24th February 1845.

N. F. Case
Deputy Surveyor M. C.

2nd Claps
3rd Claps
File 181867

Armstead Rogers

Corrected Field Notes

400 A.

Montgomery County.

Correct in map

Correct in map. January 16th 1845
D. W. Harper

Patented Jan 17th

1831
Amelia

I Andrew Harper County Surveyor for Montgomery County do hereby certify that I have examined the foregoing field notes and plat and find them correct and that the same is recorded in Book C Page 114.

Given under my hand this the 1st day of
May A.D. 1845

A. Harper
Co. Sur Montgomery
County

2nd Course.

28th April 1840.

Survey for *Armistead Rodgers* 400 Acres of Land situated on the N. side of W. D. Hedley survey West side of Robert Armour. Adm^r of the Estate of Elias Armour dec^d and East side of the *Nacassoto River*. Being a part of the Land to which he is entitled by virtue of Certificate N^o 1144 issued by the board of Land commissioners for the County of Montgomery for 640 Acres of Land. Beginning on the W. boundary line of said Armour survey at a Stake from which a Post Oak 14 inches diameter Marked R bears S. 13° W. 10 varas distant, and a Water Oak 16 inches diameter Marked R bears S. 65° W. 15 ⁷/₁₀ varas distant.

Thence S. 9° W.

1637. Intersected the N. boundary line of W. D. Hedley survey at the S.W. corner of the said Armour survey at a Post from which a Post Oak 10 inches diam: marked A bears N. 13° E. 10 ⁷/₁₀ varas distant, and a Post Oak 12 inches diam: marked A bears S. 70 ¹/₂° W. 5 ⁷/₁₀ varas distant. Thence N. 81° W

790 To the N.W. corner of W. D. Hedley survey on the East Bank of the *Nacassoto River* at a Post from which a Hackberry 12 inches diam: marked X bears S. 18° W. 13 ⁷/₁₀ varas distant, and an Ash 15 inches diam: marked X bears S. 18° W. 9 varas distant. Thence up the East side of the *Nacassoto River*

with its several meanders.

No. Sta.	Bearings.	Dist. Varas	No. Sta.	Bearings.	Dist. Varas	No. Sta.	Bearings.	Dist. Varas
1	N. 73° W.	100	16	N. 60° E.	120	31	N. 32 W	110
2	S. 52 W.	50	17	S. 87 E.	70	32	N 31 E.	100
3	N. 50 W	70	18	N. 69 E.	110	33	N 10 W	50
4	N. 52 E.	30	19	N 14 W	100	34	N 50 W	280
5	E. as E.	40	20	N. 50 W	110	35	N 77 W	120
6	N. 67 E.	100	21	S. 77 W	70	36	N. 16 W	60
7	N 30 E.	50	22	S. 89 W	60	37	N. 84 W	150
8	N. 10 W	110	23	S. 78 W	100	38	N. 52 W	180
9	N 32 W	210	24	N. 12 W	70	39	N. 27 E.	150
10	S. 80 W	150	25	S. 71 W	30	40	N. 85 E.	70
11	S. 30 W	90	26	N. 7 W	140	41	N. 23 W	110
12	S. 59 W	50	27	S. 67 E.	50	42	N 50 E.	70
13	S. 40 W	130	28	S. 38 E.	100	43	N. 56 E.	100
14	N. 36 W	110	29	S. 77 E.	120	44	N. 30 W	26 To a
15	N. 38 E.	160	30	N. 19 E.	90	Post from which a Spanish Oak 30 inches diam: marked R bears S. 66 E. 5 ⁷ / ₁₀ varas distant and an Elm 30 inches diam: marked E bears N. 38° W 14 varas distant Thence S. 81° E. Random Line		

1785. To the Beginning.

Charles Arundale ^{Chain}
Charles D Ball ^{Carrier.}

M. H. Allen
Deputy Surveyor.



Variation $9^{\circ}50' E.$

Scale of 4000 Varas to the Inch.

W H Case do solemnly declare under oath of my office that the foregoing survey was made according to law that the limits boundaries and courses are truly described in the above plat and field notes that the survey has been made since the first day of August 1838.

Montgomery County 30th April 1840.

W H Case
Deputy Surveyor.

I certify that I have examined the foregoing field notes and find them correct.

Samuel
Co. Surveyor
Montgomery Co.

December 28th, 1840.

5
Filed by
Montgomery Co. 3rd Class

Field notes 400 acres
Armistead Rogers

Cancelled
Field Notes
and
New ones substituted

3rd Class 1858

Armistead Rogers

Field Notes & Plan

2 Survey 400 Acres
240 "
80 "
Montgomery County

Recorded P. 179 = Book B

Montgomery County

Not Reported
Unconventional entry
wanting 486

The Republic of Texas
County of Montgomery

Know all men by these presents that I Armistead Rogers of the County of Montgomery and the Republic aforesaid in consideration of One Hundred and Twenty six dollars to me in hand paid by Ulrich F. Case of the County and the Republic aforesaid have granted bargained sold Alien conveyed transferred Assigned released and confirmed. And by these Presents do grant bargain sell Alien convey transfer Assign release and confirm unto the said Ulrich F. Case a certain tract or parcel of Land containing Four Hundred Acres, lying and being in the County and the Republic aforesaid, and situated on the East side of the Navasoto River, Limits boundaries and courses as follows to-wit:

Beginning on the East Bank of the Navasoto River at the N.W. corner of T. B. & Hadley survey at a post from which a Hackberry 12 inches diameter marked X bears S. 18° W 13 1/2 varas, and an Ash 15 inches diameter marked X bears S. 18° W 9 varas thence S. 81° E. with the N. boundary line of T. B. & Hadley survey Seven Hundred and eighty seven varas to a post from which a Post Oak 10 inches diam: marked A bears N. 13° E 10 1/2 varas and a Post Oak 12 inches diam: marked A bears S. 70 1/2° W 5 3/4 varas, thence N. 9° E. One thousand six hundred and thirty seven varas to a post from which a Post Oak 14 inches diameter marked R bears S. 13° W 10 varas and a Water Oak 16 inches diam: marked R bears S. 65° W 15 1/2 varas, thence N. 81° W. One thousand seven Hundred and eighty five varas to the East bank of the Navasoto River at a post from which a Spanish Oak 30 inches diam: marked R bears S. 66° E. 5 1/2 varas, and an Elm 30 inches diam: marked E bears N. 38° W. 14 varas, thence down the East bank of the Navasoto River with its several Meanders to the Beginning.

The above described tract of land being a part of the quantity of Land to which the said Armistead Rogers is entitled by virtue of his head right Certificate No. 144 - 2nd class, issued by the board of Land Commissioners for Montgomery County for six hundred and forty Acres of Land as will fully appear, by reference to the Surveyors Field Notes recorded in the County Surveyors Land Office Records, for Montgomery County in the Republic aforesaid.

Together with all and singular the rights hereditaments members and appurtenances to the same belonging or in any wise incident or appertaining.

To have and to hold all and singular the premises above mentioned unto the said Ulrich F. Case his heirs and assigns Forever. And I do hereby bind myself my heirs Executors Administrators or assigns to Warrant and Forever defend all and singular the said premises unto the said Ulrich F. Case his heirs and assigns against every Person whomsoever lawfully claiming or to claim the same or any part thereof.

Witness my hand and seal by way of a seal this Twelfth day of February in the year of our Lord One thousand eight Hundred and Forty Five:

Signed Sealed and delivered

In presence of

W. Hagan
John McGinley

Armistead Rogers

my fee \$ 1.20

6 File #11111

Montgomery Co. 2d cl. 1845

Armistead Rogers

to 3 Comyns

Mr. Case

Potential cannot show to
Wiggin of Land 1845
Duff

Filed in my office for
record 1st day of June 1845
and recorded again 19th
in book 20 - folio 254
and 255 of the record of
deeds of the County of
Montgomery to which
Mrs. Barber's name is
attached

Montgomery County

400 ft.

March 26th 1845

Armistead Rogers

1845

1845

Republic of Texas

Montgomery County

I Jozeph Morrison Chief Justice and Ex.
Officio Notary Public in and for the County aforesaid do hereby cer-
tify that John Mc Linley a citizen of this County to me personal-
ly known appeared before me and after being duly sworn by me says
in oath that he saw Armistead Rogers sign seal and deliver the
within deed to W. F. Case on the day and date therein written &
also says that he saw J. W. Hogan sign the same as a witness

Given under my hand and official office
this 26th day of March A.D. Eighteen Hundred
and forty five.

Jozeph Morrison

Chief Justice & Ex.
Officio Notary Public
Montgomery County

John Mc Linley

John Mc Linley

The Republic of Texas.

Know all men by these Presents that we Armstead Rogers and
Circarella Rogers his wife of the County of Montgomery and Republic aforesaid in consideration
of One Hundred Dollars to us in hand paid by Uriah F. Case of Montgomery County and Re-
public aforesaid. Have Granted bargained sold released, and by these presents
do grant bargain sell and release unto the said Uriah F. Case all that tract or parcel of
Land Containing Two hundred and Forty Acres, it being my head right survey
of Land, situated lying and being in the County of Montgomery and Republic aforesaid
And bounded and Limited as follows to-wit: Beginning at the S.W. corner of
Elijah Durands survey at the S.W. corner of the heirs of Robert F. Nugents survey at a
stake from which an Elm 14 inches diam: mark^d R bears N. 37° W. 16 7/10 varas and an Elm 20
inches diam: mark^d A bears N. 1° W. 12 1/10 varas. Thence N. 71° W. (six hundred varas to the
N.W. corner of Elijah Durands survey) five hundred and thirty varas to the E. bank of the
Navasoto River at a Post from which a Black Gum 40 inches diameter mark^d R bears
S. 81° E. 3 1/10 varas distant, and a holly 9 inches diam: mark^d R bears S. 38° E. 5 1/10 varas
Thence up the East side of the Navasoto River with its several meanders to the S.W. corner
of the heirs of Robert F. Nugents survey at a Post from which a Holly 12 inches diam: mark^d
F bears N. 47° E. 3 varas, and a Post Oak 14 inches diam: mark^d F bears S. 81° E. 10 1/10 varas
Thence S. 71° E. One Thousand three hundred and sixty varas to the N. boundary
line of the heirs of Robert F. Nugents survey at a Post from which an Elm 5 inches
diam: mark^d F bears N. 19° E. 3 5/10 varas distant, and a hickory 6 inches diam:
mark^d F bears S. 10° E. 5 4/10 varas distant, Thence S. 19° W. with the N. boundary line of
the heirs of Robert F. Nugents survey One Thousand varas to the beginning: Variation
9° 30' E. Together with all and singular the right members hereditaments and appurtenan-
ces to the same belonging or in any wise incident or appertaining, To have and to hold
all and singular the premises above mentioned unto the said Uriah F. Case his heirs and
assigns forever. And we do hereby bind ourselves our heirs Executors Administrators
and assigns to warrant and forever defend all and singular the said prem-
ises unto the said Uriah F. Case his heirs and assigns against every person
whomsoever lawfully claiming or to claim the same or any part thereof.

Witness our hands and seals this Eleventh day of October in the year of
our Lord one thousand eight hundred and forty One.

Signed, sealed and Delivered

In presence of
J. B. Rogers

P. F. Rogers

Armstead Rogers

his


Circarella Rogers
Mark

Seal

Seal

Republic of Texas
 County of Montgomery
 and Register of Deeds do in and for said County came and personally
 appeared Thomas Gilbert who is known to me and being sworn
 on oath deposeth and saith that he saw Armstrong & Lindrella
 Rogers sign seal and deliver this foregoing instrument of
 Writing on the day of the date thereof, and they each severally
 acknowledged that they executed the same for the
 purposes therein mentioned & enumerated
 to which I certify from under my hand
 and formal seal for want of a seal to said
 Court) in my office at the town of
 Montgomery this 3rd April 1843
 Wm D. Fowler Clerk of the Court

Dees - \$ 1.96



Mark of Call

Deed to

7
 1843
 Montgomery
 Wm D. Fowler

Filed in my office for Records 4th April 1843
 and Recorded 10th April 1843 in Book F
 folio 599 of the Records of the County of Montgomery
 to which I certify
 Wm D. Fowler Clerk of the Court

Power of Attorney

The Republic of Texas
County of Montgomery Know all men by these presents
that I Armisted Rogers of the County and the Republic afore
said. Have made constituted and appointed Moriah A Case
of the County and the Republic aforesaid, and do hereby make consti-
tute and appoint said Case my true and lawful Attorney
For me and in my name and for my use to apply to the proper Offi-
cers of the said Republic, and to ask and receive the Patents
for my head right Land, surveyed for me on my head right
Certificate second class issued to me by the board of Land Com-
missioners for the County of Montgomery, numbered 144-,
for Six hundred and forty Acres of Land - said Land
situated in Montgomery, as will fully appear by the Surveyors
Field Notes, Recorded in Montgomery County Surveyors Records
and which Field Notes are in the General Land Office, And
in my name to make seal and deliver, and do all lawful Acts and
things whatsoever concerning the ^{his name as my lawful Assignee or} procuring for me in ^{my}
name, Patents from the Commissioner of the General Land Of-
fice for my Six hundred and Forty Acres head right sec-
ond class head right Land in every respect as fully as I
myself might or could do were I personally present for
the purpose aforesaid. And by these presents allowing
whatsoever my said Attorney shall in my name lawfully do or
cause to be done in and by virtue of these presents

Witness my hand and seal by way of a seal
this Twelfth day of January A.D. 1845.

In presence of — The words his name as my lawful Assignee
was interlined before signing.

W. H. Agaw
John M. Ginley

Armisted Rogers

8 File 67
Monty Rogers
Armstrong Rogers

Power of Attorney to
M. H. Case

A Rogers deed for 400
Acres to M. H. Case, will be
forwarded to land office
in a few days hence
June 1845. M. H. Case

Did to
M. H. Case
June 1845

Armstrong Rogers

Both sides
S.S. Grooms - 74
E.S. Madison Co. 58

9 Feb 67
Montgomery & Co. 31 day

When these things
are done
I am
Very
Sincerely
Yours
2110 - -

Both survey correct on map from
M. B. Spruill and
spruill
Both survey correct on map from
spruill

Each survey correct
and for factoring to
the B. Co. as above

Each survey correct
N. B. Co. as above
January 17th 1857
Spruill

M. B. Spruill
2110 - -
2110 - -