

Bosque Co. 2/6/96

File 5632
Ab-1242- abt 1242

Milam

PRE-EMPTION.

M. G. Olson

52 Acres

Act 69 D. 79. R. S.

Appears to be on the
of B Brown 2-273 p
Surveyor should show
how M's line of said
Brown was identified

2/18/96 Hill

Note above endorsement
not matured.

Otherwise regular

Mgl. 78675 further
abt. value 2/11/96
2/27/96

CONTENTS.

No. 1. Affidavit.

No. 2. Field Notes.

No. 3. *See Certif* 2/20/96
Loran.

No. 4.

} 118
96
Omit

The within Certificate does
state that Brown as
at present located has
its distance E + W that
its field notes call for,
nor that its connection
to the Stockbridge has
been respected. There are
so many errors as to creek
& branch calls, that they
cant always be relied on
to correctly locate the old
surveys. Surveyor should
show that he has properly
located the Stockbridge &
tied the Brown to it, & that
the Brown has its completion

Tom L. Green 2/27/96

Meridian 2/1/96

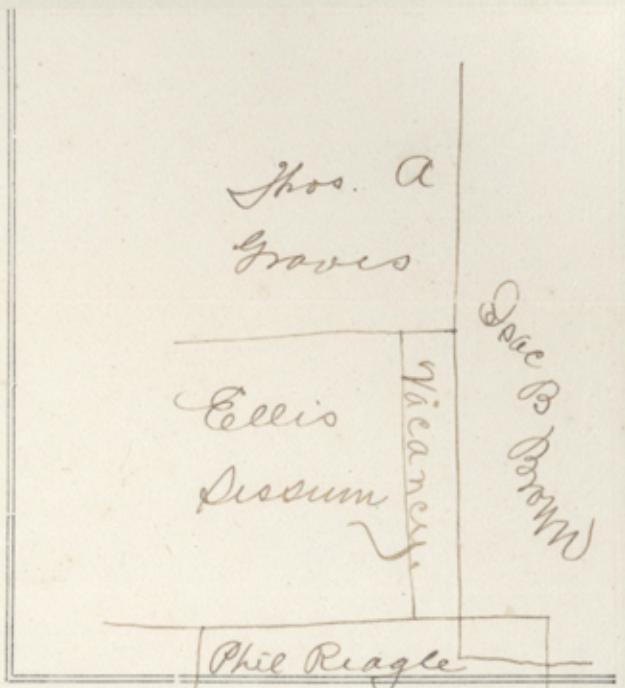
THE STATE OF TEXAS, }
County of Bosque

To the Family Surveyor
of Bosque County

By virtue of the accompanying affidavit, made in accordance with
Arts. 3939 and 3940, Revised Statutes, and under the provisions of
"An Act for the relief of actual occupants of the public lands," ap-
proved April 24, 1879, I, M. G.

Olson hereby apply for a survey
of the following premises,

5 2 acres, to wit:



*Lying between The
Ellis Sessum Survey on The
West and The Dale B. Brown
Survey on The E.*

and I further state that I claim the same for myself in good faith, under the laws granting homestead donations; that I am
without any homestead of my own, and that I have actually settled upon the land which I claim, and that I believe the same
to be vacant and unappropriated public domain. I further state that I am* single man

[Signed] M. G. Olson Applicant.

THE STATE OF TEXAS, }
County of Bosque
M. G. Olson

Before the undersigned authority personally appeared
applicant, who, being by me duly sworn, according to
law, deposes and says that the above and foregoing statement is true and correct.

[Signed] M. G. Olson Applicant.

Sworn to and subscribed before me, this 9 day of January A. D. 1896

W. Sidwell Co. Clerk
Bosque Co. Texas

* Here state "the head of a family"—or, if single, "eighteen years of age."

By J. L. Wiggins, Deputy

THE STATE OF TEXAS,

County of Bosque

APPLICATION AND AFFIDAVIT
FOR
HOMESTEAD

OF
M. G.
Olson

Filed 13 day of Jan'y A. D. 1896

and recorded in Book 10 page 47

John Greer
County Surveyor.


Bosque County, Texas.

File 5632 ✓
Milam Pror
M. G. Olson
Application
Filed Jan'y 14/1896
Paper
Conix
v. J. Mint H. C. K.

DUTY OF THE SURVEYOR.

ARTICLE 3940. Said application shall be filed with the said Surveyor, and recorded by him in a well bound book, kept for recording pre-emption and homestead applications; and the said Surveyor shall give a receipt therefor, if desired.

ARTICLE 3941. It shall be the duty of the Surveyor of the proper district or county to survey the land described in the application aforesaid, as soon as practicable and within twelve months after the date of said application, and the field notes thereof shall be certified to, recorded and mapped, as required by law in other cases, the applicant paying all legal surveyor's fees.



THE STATE OF TEXAS, } Survey
County of..... } No.....

FIELD NOTES of a Survey of 52

Acres of Land made for
M. G. Oston
it being a part
of the land to
which he is
entitled by vir-
tue of his affi-
davit of Ocal-
pandy.

Scale Varas per Inch. Variation.....

Said Survey is No. in Basque County, Texas, situated on the
waters of Meridian Crk., a tributary of Basque River,
about 9 miles 0 of Meridian

BEGINNING at the N. E. corner of the
Ellis Jessum Survey, from
which a Live Oak marked O bears
S 1/4 E 18 varas and Spanish Oak stumps
bears S 16 varas.

Thence S 30 E with the E. line
of the Ellis Jessum Survey 1240
varas to the S. E. cor. of said Jessum
on the N. line of the Phil. Reager
Survey.

Thence N 60 E 236 varas to the
N. line of the Isaac B. Brown
Survey.

Thence N 30 W 1240 varas to
a corner in the N. line of said
Brown Survey.

Thence S 60 W 236 varas
to the place of beginning.

Certificate:

This is to certify that
J. J. Green county Surveyor of
Basque County, Tex. did on
the 8th day of July, 1896 survey the
Ellis Jessum, the Phil. Reager, the
Isaac B. Brown, and the Thos. A. Gross

File 5632⁽²⁾
 Milan Pr
 M. G. Olson
 Field Notes
 Filed Jan'y 14/1896
 Baker
 Com'r
 of Mints & C.

E 541

No.

FIELD NOTES
 OF A
 SURVEY

MADE FOR

M. G.
 Olson

J. M. Green Surveyor,
Bozque County, Texas.

8-93-10

FILING FEE PAID.
 JAN 14 1896
 JNO. P. HARRIS, RECEIVER.
 GENERAL LAND OFFICE
 C. B. N. 13/96

Filed for Record the 13 day of Jan'y 1896, at 10 o'clock P. M., and duly Recorded
 the 13 day of Jan'y 1896 Book C Page 219 *J. M. Green* SURVEYOR

By *J. M. Green* Deputy, County Surveyor *Bozque* County, Texas.


I, *J. M. Green*, County Surveyor of *Bozque* County, Texas, do hereby certify that the foregoing described Survey was actually made by me on the ground, according to law, on the date and with the Chain Carriers aforesaid, duly qualified, and that all the Corners, Lines, Boundaries and Marks of the same, whether natural or artificial, are truly and correctly described and set forth in the foregoing Plat and field Notes.

Surveyed *July 2nd* 1896 *W. D. & J. B. Legier* Chain Carriers

Bearings marked *Chas. Olson* *Bozque* Co., Tex.

to the place of beginning. *County Surveyor*
J. M. Green
 M. Green's and found found the Brown
 the No 26 36 was found from the
 well identified corners of the
 well known in 1880 of corners
 and that by actual measurement
 on the ground, I found the East N
 West of the said bearing of the
 12 40 bearing. The trees are
 standing at the corners of said line -
 some, and the piece of said Brown
 is a clearly marked on the piece of said
J. M. Green
 County Surveyor

472



BOSQUE COUNTY COURT HOUSE

BOSQUE COUNTY.

COUNTY COMMISSIONERS
 J. H. ESTES.
 PRESENT BY SHERMAN TEXAS
 J. L. OWNBEY.
 PRESENT BY SHERMAN TEXAS
 W. G. FEAGIN.
 PRESENT BY GREENOCK TEXAS
 L. H. SCRUTCHFIELD.
 PRESENT BY WILLEY HILLS TEXAS.

W. B. Thompson, County Judge
 C. W. Tidwell, Co. Clerk J. N. Metcalf, Sheriff
 F. P. Smith, Dist. Clerk H. S. Dillard, Co. Atty.
 F. J. Randal, Treasurer John Dyer, Collector
 J. C. Fittle, Co. Assessor T. L. Greer, Co. Surveyor

Meridian, Texas, Feb. 29, 1896.

A. J. Baker, Esq.,
Austin, Texas.

Dear Sir:

In reply to yours of 19th inst will say that the W. line of the J. B. Brown & Co. League survey was identified by the said Brown Devoey & Notes being run out and the W. line thus located. The L. O. bearing at the W. cor. & is destroyed and the cor. had to be located by Creek and branch wells.

Truly yours,
 T. M. Greer,

3/7 Feb 5 6 32

Milwaukee Wis

M. G. Allison

Superintendent

Prison

Filed Feb 24/96

Patent

Comm.

J. H. Powell Esq