

Bosque Co

5-15-92

File 5421

13-1196

XII

Milam

PRE-EMPTION.

A. C. King

160 Acres

Act May 26, 1873

Correct on map of Bosque County.

Oct 2/93 Herman Crossler

Patent to original 1/10/95

Pat. d. July 9th 1895. No 740 Luzu Inco Vol 27

Vol XVI

B-1st vol 19

Mgl. 26423

mkd. Std Reg

CONTENTS.

No. 1 Affidavit.

No. 2. Field Notes.

No. 3. Cor. F. Notes

No. 4. 5/16/92. Maps

4. Proof of Occup

6/25/92
R. W. M.

The Cert of Surveyor says no adverse claim necessary.

Correct to original 1/10/95

with 7/2/94 \$4.85 De posd. 6/25/1894

J. P. Robertson, Mex. dip. Sec.

Filing fee due

GENE

AFFIDAVIT FOR PRE-EMPTION.

THE STATE OF TEXAS,

COUNTY OF BOSQUE.

Before me, H. B. Cooke Clerk of the County Court of Bosque
County, this day personally appeared N. C. King
to me known, who after being by me duly sworn, upon his oath deposes and says: that he is now a
bona fide settler upon One hundred & Sixty acres of Land, that he believes to be of
the public vacant lands of the State of Texas; that he is improving said land for a Homestead, and
has no other; and further that he is a married man
and makes this Affidavit for the purpose of obtaining a Home. Said Land is situated in Bosque
County, about 2 1/2 miles East from Meridian, on the waters of Cedar Creek:
beginning South East corner of
Jose Arcega 320 acre survey
and more particularly described by the accompanying field notes.

Given under my hand and the seal of the County Court of Bosque
County, at office, in the Town of Meridian, this 22^d
day of September A. D. 1887

H. B. Cooke

Clerk County Court, Bosque County, Texas.

By J. Parsby Deputy.

1 File 5421

Milam Pre

H. C. King

Affidavit

Filed May 11 1887



Recorded April 17 1887
Book No. 1 Page 5-11

M. Stockham, Surveyor and Printer, Galveston.

Deputy J.

By J. Parody

C. B. Co.

A. C. Cook

The 9th day of Sept. 1887

ISSUED

Affidavit for Pre-emption.

A. C. King

do.

A. C. King
Filed for record
Sept 22^d 1887
James M. Miller
County Surveyor
to A. C. King

Field Notes of the
Original Preemption
Survey made by
Wicks
for Harry King
All corrected field
Notes by A. Dillard

The State of Texas, } SURVEY
County. } No.

FIELD NOTES of a Survey of *One Hundred*
Twenty Acres of Lands made for
H. C. King by virtue
of his off. of occupancy
made before *H. C. Cooke* C. S. M.
Bosque Co. dated *22nd Sept. 87*
Survey made as a Homestead
under the *Amst Laws of Texas*

Scale _____ Varas per inch.

Said Survey is No. _____, in _____ County, Texas, situated on the waters of
_____ a tributary of _____ River, about _____ miles
of _____ Beginning at *S.E. Cor. Jose*

Arcega Survey. Thence S 60° W - to
a pile of rocks - thence S 30° E - 460⁰⁰
to corner - thence N 60° E - 1109⁰⁰.

thence N 30° W - 1470⁰⁰ to corner -

thence S 60° W - 297⁰⁰ to corner -

Cont. 160 a. more or less -

dated Nov. 1st 1889 -

a King } c (Signed) J. N. Wicks

J. P. Momm } c Co. Sur.

Surveyed Nov. 1st 1889

The above is a true copy of a
set of field notes not indexed; but
found in vol. C - p - 128 among the
old original surveys, it is supposed to
be the lost Harry King field notes on
which the Gip Smith Survey was based.

A. D. Dillard
Co. Sur. Bosque Co.
to the place of beginning.

Bearings marked _____

Surveyed *Nov. 1st 89* _____ 189 _____

C.C. as above

} Chain Carriers.

I, _____ Surveyor
of _____ County, Texas, do hereby certify that the foregoing described Survey was actually
made by me on the ground, according to law, on the date and with the Chain Carriers aforesaid, duly qualified, and
that all the corners, lines, boundaries and marks of the same, whether natural or artificial, are truly and correctly
described and set forth in the foregoing Plat and Field Notes.

By _____ Deputy _____ Surveyor _____ County, Texas.

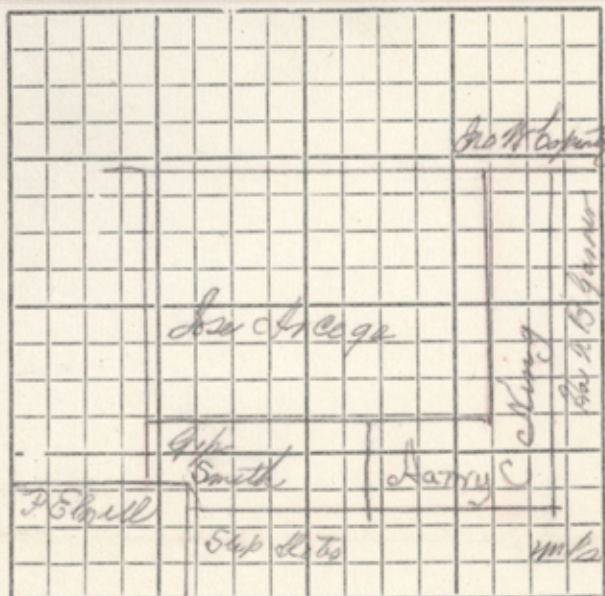
Filed for Record the _____ day of _____ 189 _____
at _____ o'clock _____ M.

} Surveyor.

File 5421
Milam Pre
Accting
Field Notes
Filed May 14/92

Cancelled by Carr

Filing Fee Paid.
W. B. GROSS, Receiver,
GENERAL LAND OFFICE



Scale _____ Varas per inch.

The State of Texas, } SURVEY

Bosque County, } No. _____

FIELD NOTES of a Survey of One Hundred

& Sixty Acres of Land, made for
 J. C. King by virtue
 of his application for Survey
 of Settlers as the
 Law Direct under N.C. Code
 Co. 6th Bosque Co. State
 Sept. 22nd 1887


Said Survey is No. _____, in Bosque County, Texas, situated on the waters of Elm Creek a tributary of Travis River, about 20 miles S.E. of Meridian Beginning at N.E. Corner Jose Arcega

Survey in S. line 1900 W. Carpenter Survey -
 Thence N 60° E 300^{ms} to N.W. Cor. of Survey
 made for Heirs N. B. Garner -
 Thence S 30° E with said Garner west line
1470^{ms} to S.W. Cor. said Garner in N.
line Wm Boswell.

Thence S 60° W - 1188^{ms} to Corner in Prairie
 Thence N 30° W - 520^{ms} to N.W. Cor. this
in S. line Jose Arcega Survey.

Thence N 60° E - 888^{ms} to S.E. Cor. said
Arcega - pile of rocks.

Thence N 30° W - with E. line Arcega 950^{ms}
to



to the place of beginning.

Containing 160 acres

Re Surveyed Apr-27 1892 } J. Rhea
Bob (Colored) } Chain Carriers.

I, A. M. Dillard County Bosque Surveyor
 of Bosque County, Texas, do hereby certify that the foregoing described Survey was actually
 made by me on the ground, according to law, on the date and with the Chain Carriers aforesaid, duly qualified, and
 that all the corners, lines, boundaries and marks of the same, whether natural or artificial, are truly and correctly
 described and set forth in the foregoing Plat and Field Notes.

By _____ Deputy A. M. Dillard Co. Surveyor Bosque County, Texas.

Recorded for Record the _____ No. 6 - 1892 } A. M. Dillard
 at _____ page 380 } Surveyor.

File 5421

Milam Pre

W. King

Cor. F. / notes


Filed May 10/92

*From B. Little
Camp, Texas*

Correct on map
of Bosque County.
Oct 21/93
Hermanessler.

Pat^d Feb 9/95.
Lulu Price

*Pat^d Feb 9/95.
Lulu Price
Hermanessler -
Bosque County, Texas*



18

18

THE OFFICE OF THE CLERK OF THE DISTRICT COURT OF TEXAS

Proof of Settlement under Homestead Act.

The State of Texas,

County of Bosque

Before me, the undersigned

A. King, J.P. & Ex. Not. Pub.
Clerk in and for the County afore-

said, this day came and personally appeared

H. C. King

a resident citizen of said Bosque County, who being by me duly sworn, declares that he is a bona fide

settler upon 160 acres of vacant public land, situated in said County, and

surveyed for H. C. King on the 27 day of

April 1892 by H. M. Willard a Surveyor of

to correct field notes.

said County; that he has occupied and improved the same as a Homestead for a period of

three consecutive years, beginning on the 22 day of September 1887

that he is a married man and that he makes affidavit for the

purpose of obtaining a title to the same for a Homestead, under an Act supplementary to

"An Act for the Benefit of Actual Occupants of the Public Lands," approved May 26th,

1873, and Acts prior thereto; and that he has not a Homestead other than the above.

AND also at the same time came and personally appeared

Gip Smith

and P. W. King two credible resident citizens of said County, to me

well known, who being duly sworn, depose and say that H. C. King

the person first above named in this Affidavit; has actually settled upon and cultivated as a

Homestead, the land ^{re} surveyed for him on the 27 day of April 1892

by the Surveyor aforesaid, for the period of three years, and they nor either of them have

any interest in the said land.

H. C. King
Gip Smith
P. W. King

SWORN TO and subscribed before me, and I hereby certify that

Gip Smith and P. W. King

are credible and

trustworthy citizens of said County.

IN TESTIMONY WHEREOF, I have hereunto set

my hand and affixed the Seal of said County, at

office, this 11th day of November 1893

A. King, J. P. and

Ex officio a Notary Public
Clerk Court Co.
Bosque Co. Tex.

PROOF OF
SETTLEMENT OF LAND

H. C. King
Settler.

4. File 5421

Wilcox Co.,

A. C. King

Proof of Occup.

Filed Apr 25, 1894

H. C. King

Chf. Clerk.