

Boque County. 88

abst 1157

15085

MILAM PRE-EMPTION.

C. M. Ward

120 1/2

Acres

May 26 1893

Survey does not close by 25 vrs in southings, and 44 vrs in Westings. Surveyor should change his 1st call in these 44 notes from S. 60 W. 1260 to S. 60 W. 1650 vrs

and the survey will exactly close and will contain 85 1/2 acres. Otherwise according to within certificate and that within P. 527, correct on map.

7/25/93

Now ascertained State

C. M. Ward P. 5026

7/25/96 Hillsboro

also by Jas Cassleman's found the distance from his N. W. corner to his N. E. corner is 482 vrs; these 44 notes make said distance only 456 vrs. Certified sketch required.

9/24/91 State

22 of 50 2/3/93 State

Abandoned Post Vol 19 June 16 1888

CONTENTS.

No. 1. Affidavit. n/r

No. 2. Field Notes. 6 p/88.

No. 3. Cert of occy. Daint

No. 4. 3/20/91 Survey

3. Cor. F. / notes

3/13/93 notes

heads cor or explanation

4 Surveyor's certificate

4/11/93 Beaver

In application by me or if not certified copy must be furnished 8-28-93 Bowman

Repta 8/20/94

Jas W. Weeks.

Meridian 6/26/95

The State of Texas
Bosque County

Field notes of a survey of $120\frac{1}{2}$
acres of land made for C. M.
Hard, to bring a part of the land
to which he is entitled by virtue
of his certificate of occupancy
issued by H. C. Cooke County
Clerk of Bosque County Texas on
day of 1888

Said Survey is sit. situated in
the County of Bosque, on the waters
of the Bosque river about 6 miles
West from Meridian.

Beginning at N. E. corner of Aca
Gary Preemption for S. E. cor. of this
thence N 30 W 188 hrs to N. W. cor. of
little bline survey.

Thence N 60 E 456 varas to N. E. cor.
ner of said bline.

Thence N. 30 W. 292 varas to S. E.
corner of Harris her preemption
on N. line of David bline pre-
emption.

Thence S. 60 W. 1600 varas to cor
in East line W. Cunningham
Thence S 30 E. 480 varas to N. W.

corner of said George survey
shewed X 60 to 114 ft runs to the
place of beginning.

Surveyed March 12th 1888

Frank Gandy Sr. & John
Frank Gandy & J. Barriev

I James J. Westko County Surveyor
of Berque County, Texas, do hereby
certify that the foregoing survey
was actually made by me on the
ground, according to law, on the
date and with the bearing corners
aforesaid, duly qualified, and
that all the corners here, bound-
aries and marks of the same
with their material or artificial,
are truly and correctly described
and set forth in the foregoing
plat and field notes
and they are recorded in
Book C. 11/39

James Westko
Co Surveyor

13th July.

Jan 4
1888

File 5065.
Milam Precinct
C. M. Ward

Notes
This June 12/88
R. Shulley
Chufco

Proof of Settlement under Homestead Act.

The State of Texas,
County of Bosque

Before me, the undersigned County Clerk in and for the County aforesaid, this day came and personally appeared C. M. Ward a resident citizen of said County, who being by me duly sworn, declares that he is a *bona fide* settler upon 160 acres of vacant public land, situated in said County, and surveyed for said C. M. Ward on the 12th day of March 1888 by James R. Heeke a Surveyor of said County; that he has occupied and improved the same as a Homestead for a period of three consecutive years, beginning on the 12th day of March 1888 that he is married and that he makes affidavit for the purpose of obtaining a title to the same for a Homestead, under an Act supplementary to "An Act for the Benefit of Actual Occupants of the Public Lands," approved May 26th, 1873, and Acts prior thereto; and that he has not a Homestead other than the above.

AND also at the same time came and personally appeared J. F. Loader and R. Jones two credible resident citizens of said County, to me well known, who being duly sworn, depose and say that C. M. Ward the person first above named in this Affidavit, has actually settled upon and cultivated as a Homestead, the land surveyed for him on the 12th day of March 1888 by the Surveyor aforesaid, for the period of three years, and they nor either of them have any interest in the said land.

C. M. Ward

J. F. Loader

R. Jones

SWORN TO and subscribed before me, and I hereby certify that C. M. Ward, J. F. Loader and R. Jones are credible and trustworthy citizens of said County.

IN TESTIMONY WHEREOF, I have hereunto set my hand and affixed the Seal of said County, at office, this 20th day of May 1891

H. C. Cook
Clerk County Court Bosque Co.

*2^d File 3065
Mildred Pre
L M Ward
Act of occy
Filed May 25/11*

PROOF OF
SETTLEMENT OF LAND

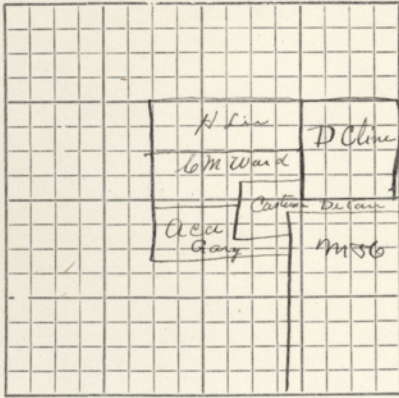
Seller.

L M Ward

1650
4
9 C. M. Ward
0 W. Corrota
1 456
8
Books C / 1181.8

2
9
2

1194




Scale _____ Varas per inch.

The State of Texas, } SURVEY
Boque County, } No. _____

FIELD NOTES of a Survey of 85 3/4

acres of Land, made for
Wm Ward a part of the land
to which he is entitled by virtue
of his affidavit of occupancy
issued by N C Cooke Co. Clerk
of Boque County Tex on the
8th Day of March 1888

Said Survey is No. _____ in Boque County, Texas, situated on the waters of
Olins branch a tributary of Boque River, about 6 miles west
of Meridian Beginning at S E cor of Harris Sec
presumption per in West boundary line of D Oline
sur for N E cor of this Thence S60W 1600 us to
to said Secs S W cor NW cor of this, Thence S30E
with Joseph Finner East line 348 us to Aca
Gary N W cor a pile of rocks S W cor of this
Thence N60E 1162 us to sd Garys Cor in West
line of sd Castleman sur Thence N30W 188 us
to Castlemans NW cor Thence N60E 488 us to
Castlemans N E cor in D Oline West line
Thence N30W 160 varas



to the place of beginning.

Bearings marked _____

Surveyed March 12th 1888 }
Frank Gandy Sr } Chain Carriers.
Frank Gandy Jr }

I, James N Weeks Surveyor
of Boque County, Texas, do hereby certify that the foregoing described Survey was actually
made by me on the ground, according to law, on the date and with the Chain Carriers aforesaid, duly qualified, and
that all the corners, lines, boundaries and marks of the same, whether natural or artificial, are truly and correctly
described and set forth in the foregoing Plat and Field Notes.

Recorded B.D 1270
By _____ Deputy Surveyor James N Weeks Boque County, Texas.

Filed for Record the _____ day of _____ 189 }
at _____ o'clock _____ M. } Surveyor.

File 5065

Milam Prump


C. M. Ward

Cor. F/Notes

Filed Mar. 10, 93

W. L. McLaughlin

Comm



THE STATE OF TEXAS.

W. B. THOMPSON, County Judge
CHAS. W. TIDWELL, County Clerk.
FRANK P. SMITH, District Clerk.
JOHN DYER, Tax Collector.
J. C. TITTLE, Tax Assessor.
W. S. POWELL, County Treasurer.
J. N. METCALF, Sheriff
H. S. DILLARD, County Attorney.
J. N. WEEKS, County Surveyor.

COUNTY COMMISSIONERS:
JESSE H. MOORE, Cranfill's Gap
J. L. OWENY, Enloy.
W. G. FRAGIN, Greenock.
L. H. SCUTCHFIELD, Valley Mills.



Bosque Co.

Meridian Tex

189

State of Texas }
County of Bosque } I James Weeks
Co Surveyor of Bosque Co Texas
do here by certify that the East Boundary
line of Joseph Gunner was established by
me by running S 30 E from the NE cor
which is a well defined cor, and said
East line is well marked and easy found
and that I placed the corners of said
Gary & Ward's Preemption Survey on said
E B line
This April 6th 1893

James Weeks
Co Sur
B C J

41 Dils 50661

Milam Premp

C M Ward

sur certificate

Diled April 8/93

Mrs Braulotte

Chf. Clk.