

Old Bound
wants corrected
Bosque County.
abt 1145 or 12

File 5017

MILAM PRE-EMPTION.

Correct to Original
7-18093 Bowman
Old Granddude

61 3/4 29
32 6/10 29 Acus.

Plat 17-

Act May 26. 1873.

Correction map of
Bosque County
Jan'y 17/91

Notice

8/3/92 Pat. 4-27-93

5/23/92 Pat. 4-27-93
5/31/93 Pat. 4-27-93

Patent to original
mkd Old Granddude

con't. 2nd sheet
con't. 3rd sheet

Mal. 22 14 88 a. S. H. 13
e. H. 11. 88

July 12 cor. 31
Nov 29 c/c 1/7/91

1/8 insufficient, do not
show 3 yr occ. pay for
sale of patent. Nothing to
show that
18 at time of
CONTENTS.

- No. 1. Affidavit. n/r.
- No. 2. Field Notes. 1/13/88. Brown
- No. 3. Brown
- No. 4. Affidavit
- " 3 Cor. 3/notes
7/17/88. Brown
- 4. Cor. 3/notes
- 7/1/88. Brown
- 5. Proof of Settlement
- 3/6-20-88. Brown
- 6. Cor. 3/notes
1/9/91. Brown
- 7. Cor. 3/notes
9. 19. 91. Brown
- 8. Cor. 3/notes
9. cat. 3/notes
11. 15/94. Brown
- 10. Affidavit 7-11-90 Brown

All rights reserved by J. N. M. Co. 1893

THE STATE OF TEXAS,)

Bosque County.)

Survey No. _____

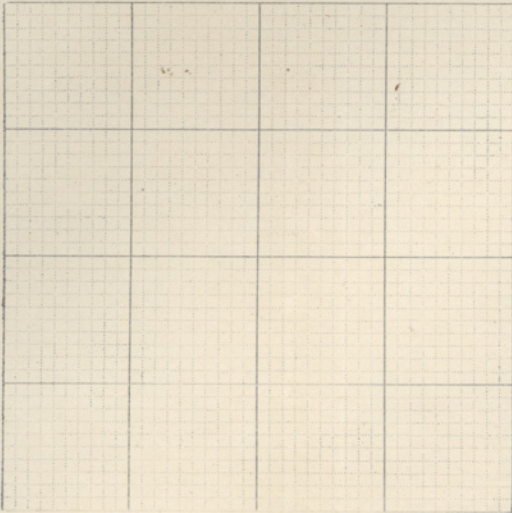
FIELD NOTES of a Survey of *29 acres of*
Land, made for *Ole Grandude out*
of the public domain of the
State of Texas a part of the
land to which he is entitled by
virtue of his certificate of Occupancy
of issued by *H. C. Cook* Co. Surveyor
of *Bosque* on the *14th day of July 1887*

Said Survey is No. _____ in *Bosque* County, Texas,

situated on the waters of *Garys creek*, a tributary

of *Brazos* River, about *15 11/16*

miles *South of* Meridian



SCALE _____ VARAS PER INCH.

VARIATION _____

Beginning at *NE cor of sur in name of M Rierson for the SE cor*
of this from which an Elm marked X is 337.42 varas
Thence S 60 W. 820 vrs to cor Spanish Oak S 60 W. 1 vrs
Thence N 30 W 214 vrs to cor in S line of Harrington sur
Thence N 60 E with Harringtons line 820 vrs to NE cor this
Thence S 30 E 214 vrs



to the place of beginning.

Bearings marked _____

Surveyed *March 15th* 1887

A. Grandude
C. Christanson

CHAIN CARRIERS.

I, *James Newkirk*, County Surveyor of *Bosque* County, Texas, do hereby
certify that the foregoing described Survey was actually made by me on the ground, according to law, on the date and with the Chain Carriers afore-
said, duly qualified, and that all the Corners, Lines, Boundaries and Marks of the same, whether natural or artificial, are truly and correctly described
and set forth in the foregoing Plat and Field Notes. *(No plat for want of contiguous buildings)*

Recorded No 6- P 320

By _____ Deputy. *James Newkirk* County Surveyor *Bosque* County, Texas.

Filed for Record the _____ day of _____ 1887 at _____ o'clock _____ M.

Surveyor

RECORDS
OFFICE
FILING FEE PAID

① Fee 507.
Milam Precinct
Old Grant use
Sprats
Fin July 28.
R. Sherry
Chief of C.

Cancelled by

cf for 31 $\frac{1}{2}$ ass.
10 Acres 88

AFFIDAVIT FOR PRE-EMPTION.

THE STATE OF TEXAS,

COUNTY OF BOSQUE.

Before me,

H. C. Cooke

Clerk of the

County

Court of Bosque

County, this day personally appeared

Ole Granrud

to me known, who after being by me duly sworn, upon his oath deposes and says: that he is now a bona fide settler upon

Eighty (80)

acres of Land, that he believes to be of

the public vacant lands of the State of Texas; that he is improving said land for a Homestead, and has no other; and further that he is a

Single

man

and makes this Affidavit for the purpose of obtaining a Home. Said Land is situated in Bosque County, about 11 miles *S. 1/4 N.* from Meridian, on the waters of *Hickory* Creek:

beginning at *N.E. Cor. of Survey in name of*

M. Rinson for S.E. Cor. of this survey

and more particularly described by the accompanying field notes.

Given under my hand and the seal of the

County

Court of Bosque

County, at office, in the Town of Meridian, this

14th

day of

July

A. D. 1888

H. C. Cooke

Clerk *County* Court, Bosque County, Texas.

By

Deputy.

No. _____

Affidavit for Pre-emption.

ISSUED

the 14th day of July 1888

N. C. Cooke

C. C. B. Co.

By _____

Deputy.

M. Stickland, Stationer and Printer, Galveston.

(2) File 5017.
William P. Prewitt
Ole Granger
Affiant
Given July 19th 1888.
R. S. Kelley
Chief Clerk.

John
Christian

1850

W B Morris

De
Grannide

M
Rierson

The State of Texas Field notes of 80 acres
County of Bosque 3 of land made for
Ole Granude out of
the public domain of the State of Texas. the amt
that he is entitled by virtue of his certificate of
occupancy issued by O. C. Cooke Sec
Clerk of Bosque Co. Tex on the 14th
day of February 1887

Situated on the waters of Mills and Garys
creek Bosque Co Tex about 11m S 19W from
Meridian. Beginning at N.E. cor of survey in
name of M. Pilson. for S.E. cor of this plot
which an Elm marked M. Co S33W 42ws

Thence S60W 820 ws to cor in E line of W B Morrison
from which a Spanish oak tree S60W 1 ws
Thence N30W 550 ws to cor.

Thence S60E 820 ws to cor in W line B & Beck

Thence S30E 550 ws to place of beginning
Corrected July 14th 1888

A Granude } C
to Christianson } C

James Weeks
Co Surveyor
B & J

The State of Texas
County of Bosque 3

I James Weeks Co-Sue
of Bosque County Texas
do hereby certify that the foregoing field notes
are true and correct - and they are
recorded in B No 6 p. 358

James Weeks
Co Surveyor
B & J

③ Fice 5017
William Prumpt
O. Gauru
Corrected
Ex parte
Fice July 17 1884
R. C. Shelley
Chief Clerk

Corrected by R. C. Shelley



No 66 P. 558 Corrected on 2/2/88

The State of Texas 3 Field notes of 61 3/4 acres
County of Bosque 3 of land made for Ole Gaudin
the amount to which he is intitle by virtue of
his certificate of occupancy issued by
County Clerk of Bosque Co Tex on the 14th
Day of February 1887. Situated on waters of
Mills and Garys Creek in Bosque Co Texas
about 11 miles S 19 N from Meridian

Beginning at the NE cor of M. Rierson
for SE cor of this from which an Elm
M.M. has S 33 W 42.5. Thence S 60 W 82.1 ms to
the NW cor of said Rierson a Spanish Oak tree 200 yds
Thence N 30 W 42.5 ms to cor in Elm of M.M. & W. Thence
Being a conflict with Morris & M.M. & W. of about 20 ms
Thence N 60 E 82.1 ms to Extreme NW cor of B & P
Thence S 30 E 42.5 ms to place of beginning
Re-surveyed Aug 30th 1888

John Otterson } C James Weeks
Chris Christianson } C Co Surveyor

I James Weeks Co Surveyor
of Bosque Co Texas do here by certify that
the foregoing plat and field notes are true
and made according to law

James Weeks
Co Surveyor
B.L.F.

④ ~~File 5027~~
Milam Receipt
Ole Gramma
Corrected
A/motes 6/11
Tray Sep 10/88
R. Shessey
Chief Clerk

Corrected
Field notes
Ole Gramma
Sept 6th 1888

cc Sept 13
11/11/88

22145-

5017- Mulan

Proof of Settlement under Homestead Act.

The State of Texas,

County of Bosque

Before me, the undersigned J. Grinstead Notary Public Clerk in and for the County aforesaid, this day came and personally appeared W. Grinstead

a resident citizen of said County, who being by me duly sworn, declares that he is a bona fide settler upon 40 acres of vacant public land, situated in said County, and surveyed for W. Grinstead on the _____ day of February 18 87 by James A. Weeks a Surveyor of said County; that he has occupied and improved the same as a Homestead for a period of three consecutive years, beginning on the 24th day of February 18 87 that he is _____ and that he makes affidavit for the purpose of obtaining a title to the same for a Homestead, under an Act supplementary to "An Act for the Benefit of Actual Occupants of the Public Lands," approved May 26th, 1873, and Acts prior thereto; and that he has not a Homestead other than the above.

AND also at the same time came and personally appeared W. H. Henge and A. Grinstead two credible resident citizens of said County, to me well known, who being duly sworn, depose and say that W. Grinstead the person first above named in this Affidavit; has actually settled upon and cultivated as a Homestead, the land surveyed for him on the _____ day of February 18 87 by the Surveyor aforesaid, for the period of three years, and they nor either of them have any interest in the said land.

W. Grinstead
W. Henge
A. Grinstead

SWORN TO and subscribed before me, and I hereby certify that W. Henge _____ and A. Grinstead are credible and trustworthy citizens of said County.

IN TESTIMONY WHEREOF, I have hereunto set my hand and affixed the Seal of said County, at office, this 27 day of February 18 90

J. Grinstead
Clerk Court Co.

Notary Public
Bosque County Texas

PROOF OF
SETTLEMENT OF LAND

Settler.

5/
File 51017

Milam Preemption

Old Grawrude

Proof Settlement

Filed March 6/90

R. S. Shiley

Chase

In State of Texas Corrected field
County of Bogue 3 notes made for
Ole Gannade of 32⁶/₁₀₀ acres
of Land apart of the Land to which
he is entitled by virtue of his affidavit
of occupancy issued by W. C. Cook Co
Clerk of Bogue Co Tex on 14th Day
of Feb 1887

Situated in Bogue Co on the waters of
Garys creek about 12 miles ~~S~~^S_W from Meriden
Beginning at NE cor of McPerrison's sur-
for S & E cor of this from which an Elm Wood
N. by S 33¹/₂ W 1/2¹/₂ mi thence S 60¹/₂ W 820¹/₂ m to
a cor. a S. O. by S 60¹/₂ W 1¹/₂ mi thence N 30¹/₂ W
225¹/₂ m to cor in S B line of McPerr
and Williams thence N 60¹/₂ E with McPerr
S B line 820¹/₂ m to said McPerr S &
Cor. NE cor of this thence S 30¹/₂ E 225¹/₂ m
to place of beginning
Surveyed March 15 1887

A Gannade 5⁰/₁₀₀

W. C. Christenson 3⁰/₁₀₀

James Wilson
C S

Field notes

Ole Grandrude

File 5017

Milam Prescription

Ole Grandrude

Cor. Notes

Filed Jan 7th 1891

Correction
made by Bosque
Camp, Jan 7
17/91 C. Hill

Corrected by for C. Hill

c/c for 32 1/10 acres

1/17/91 Hill

Ole Grandruide

The State of Texas 2 Field Notes of ²⁹ 700 acres of land
 Basque County 3 made for Ole Grandruide to which
 he was entitled by virtue of his certificate of
 occupancy made before H.C. Coate County Clerk
 of Basque County on the 14th day of February 1887
 Beginning at N.E. Cor of a Sur made for
 M. Rierson for the S.E. Cor of this from which
 we Elm 11111 N by S 73° W 42 varas thence S 60° W
 820 Varas to a Cor a Spanish Oak S 60° W 120
 Thence N 30° W 214 Varas to Cor in S line of a
 Sur in the name of Harrington. Thence N 60° S with
 Harrington 820 var to S.E. Cor of same for the
 N.E. Cor of this. Thence S 30° E 214 Varas to place
 of beginning. The above survey is situated
 on the mountain between Gargy and Nails Creek
 about 17 miles S 20° W from Meridian Basque County Tex.

Surveyed March 15th 1887

A. Grandruide 3 Chain

C. Christenson 3 Chain

James N. Weeks
County Surveyor

The State of Texas 2 I do hereby certify that the
 County of Basque 3 above survey was made
 according to Law on the Ground

April 20th 1887

James N. Weeks

County Surveyor Basque County Tex

State of Texas 2 I J. A. Estes Deputy Surveyor do hereby
 County of Basque 3 certify that the above is a true copy of the
 field notes to above survey as found in Book 6 on page
 no 320 Surveyor records Basque County Tex

This Sept 11th 1891

J. A. Estes
Deputy Surveyor
B.C.V


File 5017
Milam Perm.

Old Granite
Cow. T. notes
Filed Sept 19. 91.

Count Schultz
Chief Clerk

Cancelled by D. J. [unclear]

of 30 Acres
2/22/91
91



The State of Texas, } SURVEY

County. } No. _____

Conceded FIELD NOTES of a Survey of 32 1/10 Acres

Lands, made for

of
Ole Grandrude
 by virtue of his Certificate
 & affidavit of occupancy
 before A. C. Cook, C. Bell
 of Bosque Co. under the
 Homestead Law of Texas

Scale _____ Varas per inch.

Said Survey is No. _____, in *Bosque* County, Texas, situated on the waters of

Gardner a tributary of *Wiley Cr.* River, about *12* miles *N.W.*

of *Meridian* Beginning at

S. E. Cor. of M. Pierson's
Survey for S. E. Cor. of this from N. W. an Elm
M. 10 (36) bears S 33° W - 45.00

Thence S 30° W with West line of the
Wolcott & Beck Survey 225.00 to
the S. E. of the N. W. S. E. Cor. of the
McKinley & Williams Survey

Thence S 60° W with said M. P. & W. South
line 820.00 to N. W. Cor. this in the East
S. line of W. B. Morris Survey -

Thence S 30° E 225.00 to M. Pierson's
N. W. Corner
Thence N 60° E 820.00 to begin

to the place of beginning.

Bearings marked

Surveyed *June 11* 189 *2*

Robert
Webb } Chain Carriers.

I, *A. S. Dillard* Co. Surveyor
 of *Bosque* County, Texas, do hereby certify that the foregoing described Survey was *actually*
 made by me on the ground, according to law, on the date and with the Chain Carriers aforesaid, duly qualified, and
 that all the corners, lines, boundaries and marks of the same, whether natural or artificial, are truly and correctly
 described and set forth in the foregoing Plat and Field Notes.

By _____ Deputy *A. S. Dillard* Surveyor *Bosque* County, Texas.

Filed for Record the _____ day of _____ 189 _____
 at _____ o'clock M.

No. *6* - p. *384*. Surveyor *Robert* *Bosque* Co. Surveyor.


8 File 5017
Milam Preemp
Oles Grandrude
Cor. F. Notes
Filed June 13/92

Chief Clerk

Correct on map of Bosque
Co. 8/3/92
E. O. Tate

In view of the
fact that these
field notes were
not made ac-
-cording to law
patent will not
issue 8-4/92
B

1/2 8/9 1100 0 Aug 3
92 E. O. Tate



Scale _____ Varas per inch.

The State of Texas, } SURVEY
County. } No. _____

677 FIELD NOTES of a Survey of 32 1/2 acres

of _____ Lands, made for

Mr. Granrude
By virtue of his certificate
of occupancy from S. C. Cook
Co. Chk. of Bogue Co. dated
Feb. 14th 87 - under an
Act to provide &c for actual water.

Said Survey is No. _____, in _____ County, Texas, situated on the waters of

Gary & Malyb. a tributary of _____ River, about 12 miles S20W


of *Meridian* Beginning at *A. E. Cor. McParson*

Pre. for S. E. Cor. this from m. an Elm. N. E. M
beats S 33° N - 12⁰⁰

thence N 30° W - 225⁰⁰ to Cor. in west P. L.
W. B. Morris & Cook & which Cor. is also the S. E.
Cor. McParson & Williams Survey.

thence S 60° W with S. line said McParson & Williams
820⁰⁰ to N. W. Cor. this Survey in East P. L.
W. B. Morris Survey.

thence S 30° E - 225⁰⁰ to N. E. Cor. this Survey in East P. L.
thence S 60° E with said McParson
North line 820⁰⁰ to begin



to the place of beginning.

Bearings marked _____

Surveyed *Oct 26th* 189 *2*

And Peterson
M. Caunterson } Chain Carriers.

I, *H. M. Dillard* _____ Surveyor
of *Bogue* County, Texas, do hereby certify that the foregoing described Survey was actually
made by me on the ground, according to law, on the date and with the Chain Carriers aforesaid, duly qualified, and
that all the corners, lines, boundaries and marks of the same, whether natural or artificial, are truly and correctly
described and set forth in the foregoing Plat and Field Notes.

By _____ Deputy _____ *H. M. Dillard*
Co. Surveyor *Bogue* County, Texas.

Filed for Record the *Book A* day of _____ 189 _____
at _____ o'clock *3*

} *H. M. Dillard*
Surveyor.

9 File 5017
Milam Premp
Ole Grandude
Cor. F/Notes
Filed Nov-10/92
Wm Braumlette
Chief Clerk

Correct on map of Bosque Co.
5/23/93
Lokiate.
5/31/93
EMW.
Pat \pm July 27/93
Levin Price
JH

C.C. May 23/93 - P.V.C.

State of Texas }
County of Mitchell } Personally before the under
signed authority on this day appeared Ole
Granrude who on his oath deposes and says
that at the time of his application and occupancy
of a certain tract or parcel land in Posque Co. owned
by him as a Homestead under the provisions
of a statute providing for the settlement of
the public domain by actual settlers, he was
over 18 years of age to wit July 14th 1888 and
that from said date of occupancy he did reside
upon this land for 3 consecutive years, fulfilling
the conditions of the Statute & Comstatute, &
that he is now entitled to a Patent for
same - Said land is 12 1/2 S. 14. of Section 14 in the
11th S. Range at N. E. Cor. Sec. 7. T. 25. Ole Granrude

Sworn to and subscribed before me
this 12th day of July 1893.

J. E. [Signature]
Clerk County Court
Mitchell Co. Texas

File 5017-10

Milam Pr.

W. S. Saunders

Affidavit

Filed July 17-73

W. S. Saunders

Chief Clerk