

Bosque Co

11/7/93

File

349V

Bosque Co

Milam **SCRIP.**

abt 1217

J. W. Fields

16 + 8 Acres

abt 4/93

Sale Certificate No. Scrip

Correct on map of
Bosque County for 16
acres July 17/95

*See endorsement
for notes in...*

Patent to original
7/20/95

Patented July 4/95

No 527, vol. 12 Dawson
B-att - vol 19

Mgl.

98777

mkd Ptd rec stamp

CONTENTS.

No. 1 ~~Certificate~~: Application

Nos. 2 and 4. Field Notes.

No. 4. 10/20/93 Moses.

3. Treasurers Receipt
10/31/93 Moses.

4. Affidavit 12/21/93
Moses

5. Cor. 7/7 Notes
1/14/95 Moses.

6. Cor. 7/7 Notes
5/18/95. Moses.

7. Treasurers Letter
12/7/95 Sim

*Treasurer notified
reduction 7/20/95
Reptd Donk*

7/2/95

*Reptd on 7/2/95
Reptd on 7/2/95
See Dep. - 9/2/95*

J. W. Fields
Meridian

State of Texas To James M. Weeks
County of Bogue County Surveyor
of Bogue Co Tex


I her by make application for
purchase and survey under the 3rd
land act of Texas enacted by the
twentieth Legislature of Texas March
29th 1887. Providing for the sale
of such appropriated public
domain under said act at
two dollars per acre.

Said land is situated in
Bogue County Texas on Spring
Creek just above its junction
with Meridian Creek a tributary
of the Bogue River and about
9 miles S30W from Meridian
Beginning at the original NW
cor of Elias Lee 320 acre survey
thence N60E 730 rods to the SE
cor of E. A. Valentine 1900 rods to SE
cor of Jackson Griffin sur in
WB line of A. Talbot sur thence
S30E 76 rods to NE cor of A. H. Devier
thence S60W 950 rods to NW cor of said
Devier the NE cor of said Elias Lee
thence S67½W 1000 rods to place of begin-
ing containing about 18 acres of
public domain. Said land I
wish to purchase under said above
stated law, having said land
within my enclosure
This Oct 4th 1893

J. W. Fields Applicant

File 3492
Milam Scrip
J. W. Fields
Application
Filed Oct. 30, 93
H. Gross
Chief Clerk

Filed Application
for
Purchase & Survey
under Swamp Land
act of Texas



70 1/2 E. 1900 950 1645

50 E. 76 0 66 38

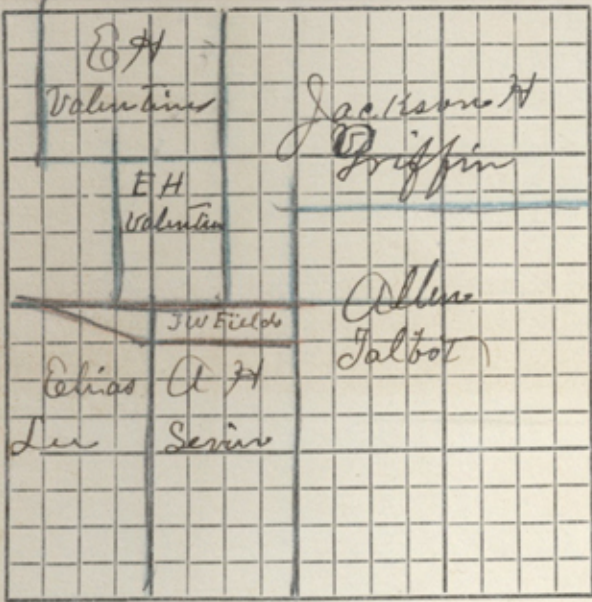
560 W 950 475 823

567 1/2 W 1000 383 924

950 924 1683 1747

Error South 26 W

" West 36 W *11112*



Scale _____ Varas per inch.

The State of Texas, } SURVEY

Boaque County. } No. _____

FIELD NOTES of a Survey of Coghtun

a cres of _____ Lands, made for
 J W Fields by virtue of his
 Application for purchase and
 survey under the scrap land act
 of Texas passed by 20th Legislature of
 Texas. Mch 29th 1887 Providing for
 the sale of such appropriated public
 domain at \$2.00 per acre
 application added Oct 4th 1893

7446

Said Survey is No. _____, in Boaque County, Texas, situated on the waters of

Spring creek a tributary of Meridian creek River, about 9 miles S30W
 of Meridian Beginning at Original NW cor
 of Elias Lee 320 acre survey. Thence N60E
1730 nos passing SW cor of E.H. Valentine
survey 1900 nos to SE cor of Jackson
Griffin sur in WB line of P. Talbot sur
 for NE cor of this. Thence S30E 1600
 to a pile of rock for SE cor of this
 the same being NE cor of A.H. Sevier
 Thence S60W 950 nos to NW cor of
 said Sevier and NE cor of said
Elias Lee, bearing true and round
 to define cor Thence S67 1/2 W 1000 nos

to the place of beginning.

Bearings marked _____

Surveyed Oct 27th 1893

Andrew C. Christianson
Anton M. Nelson } Chain Carriers.

I, James Weeks Surveyor
 of Boaque County, Texas, do hereby certify that the foregoing described Survey was actually
 made by me on the ground, according to law, on the date and with the Chain Carriers aforesaid, duly qualified, and
 that all the corners, lines, boundaries and marks of the same, whether natural or artificial, are truly and correctly
 described and set forth in the foregoing Plat and Field Notes.

Book No 6-12402 Deputy

James Weeks
 Surveyor Boaque County, Texas.

Filed for Record the _____ day of _____ 1893
 at _____ o'clock _____ M.

Surveyor.

File 3497

Milam Scrip

J.W. Fields

Field Notes


Filed Oct. 30, 93.

W. H. Hays
Chief Clerk

Cancelled by our

Don't close
East South 26 vs
" West 36 vs. $\frac{11}{93}$ 2002

W. F. ORRIS, Receiver,
GENERAL OFFICE



Meridian

No. 1159

Treasurer's Office.

AUSTIN, TEXAS, Oct 30th 1893,

Received of

J. N. Fields

on account of

Self

the sum of

Thirty Six
18

DOLLARS,

the same being payment in full on

18

acres unappropriated Public Lands in

Bosque.

County, under "An Act to provide for the sale of a portion of the

unappropriated Public Lands of the State of Texas, and the investment of the proceeds of such sale,"

approved July 14, 1879, and Acts amendatory thereto.

W. M. H. H. H.

TREASURER.

File 3492

Milam Scrip

J. W. Fields

Treasurer Receipts

Filed 1 of 31/93.

W. Gross

Chief Clerk

State of Texas }
Boaque County }

Before me the undersigned
Authority personally appeared

Martin Sarnson. L. P. Lund, Leroy Parks
J. W. Fields and A. C. Christianson

After being by me duly sworn
Says that they live on Spring Creek
in Boaque County, and they are acquainted
with R. J. Hopper - and own lands ad-
joining him, and that the vacancy
surveyed for said Fields is inclosed
by the fences of said Fields - Sarnson
Lund and B. C. Hoover and that
said enclosure was only temporary
to conveniences, said Hopper that
he might get pasture benefit of 200
acres of Northern portion of A. D. Davis
sur-6 and further his enclosure
is almost entirely made by his neighbors
fences, and subject to their orders as
to turning loose, and ocured by
consent, and we claim that our
possession is about the same as his, as
our fences inclose the same, and further
the vacancy if patented to said J. W. Fields
will be used as a road or water way for
the adjoining country & neighborhood
as much for said Hopper as any one
else as he may choose to use same.
The said J. W. Fields further says that he has
had a portion of said vacancy within his
enclosure for over twenty years, which can
be proven by many.

Signed Dec 18TH 1893

L. P. Lund
Martin Sarnson
Leroy Parks

A. C. Christensen
B. C. Glorind

J. W. Fields
Sworn to and Subscribed to
before me
Dec 1873

James Wilson
Notary Public
in and for Boque Co
Ga

The State of Texas } Know all men by these
County of Booque } presents: that I N. A. Morgan
of said County of Booque + state of Texas, wishing to
see justice done, and every man have his
rights - benefits and privileges, asquined possessed and
enjoyed under the lausse of this state, do make
this statements, that friday October 5th I received
the statement of facts, from the District - clerk of
Booque, County, the statements being those of Chasley
Thompson and Johnny Perkinson vs. the state of
Texas, charged with the murder of Wm Richards
Sunday, Miss Maggie Cool Cobb, Cook

Green County of

Lou P. Capt. C C C C Cook

Hody Sweetness Cook Cook Sweetness
Sweetness Sweetness Sweetness Sweetness

File 3492

William D.

J. M. Fields

Affidavit

Filed 12/20/90

H. C. Gray

Christensen

349
349

State of Texas, corrected field notes
Boque County of a survey of 18 $\frac{91}{100}$
acres of land made
for J W Fields by virtue of his appli-
cation for survey and purchase under the
Texas scrap land act passed by 20th Leg-
islature March 29th 1887 Providing for the
sale of of such appropriated Public
domain of the State of Texas at Two
dollars per acre application made Oct
12th 1893

Said survey is situated in Boque
County Texas on Spring creek about 8
miles S 25 W from Meridian

Beginning at NW cor of Olias Lee 320
acre sur. Tree gone but stump standing
Thence N 65 E 755 rods to NE cor of said
Lee and NW cor of A. N. Sevier sur. one of the
bearing trees wd still standing, and stump of
the other remains. Thence N 60 E 950 rods to NE cor
of said Sevier. in WB line of A Galbot, Thence
N 30 W. to a cor of J Griffith sur. a pile of stone
Thence S 60 W. crossing creek and passing cor
of Valentine. Trees standing to identify said cor
1900 varas to place of beginning
Corrected Nov 25th 1894

Lundt - 30
O D Swenson 30

I James N Weeks Co surveyor
of Boque Co Tex do hereby certify that the
above survey was made on the ground
according to law with qualified chain
carriers. and corners described were found
and recognized

Recorded in Book No. 6 p 413

James N Weeks
County Surveyor
B.C.T.

Corrected Field
notes of scrape
land of J W Fields

File 3492
Milam S.
J. W. Fields
Scor. F. Notes
Filed Jan 7, 95.

~~Notes~~

Chfleck

In the 3d call there is
no distance given.

Also part of this must
be on nos 1 & 2 T. & N.O. Ry
Co. since they call for the
north line of the Elias

Ice. 1/30/95 Tate

Cancelled



THE STATE OF TEXAS, } Survey
 County of Bozque } No.
 FIELD NOTES of a Survey of 16 acres

Land made for
J. N. Fields by virtue
 of his Certification
 Application for sur-
 chase passed by the
 Texas Legislature
 March 29, 1891 Provid-
 ing for the sale of
 such Unappropriated
 Pub. Domain at \$2.00
 per acre.
 Appl. made Oct. 1893.

Scale Varas per Inch. Variation

Said Survey is No. _____ in Bozque County, Texas, situated on the
 waters of Spring Creek, a tributary of Meridian Creek
 about 9 8/10 miles 8 7/8 N of Meridian

BEGINNING at W.E. corner of the Elias Lee one bear-
ing tree standing and stump of the 2nd
Thence N 60° E 950 vrs to the W.E. corner of the A. S. Series Survey in West bound-
ary line of A. Talbot Survey
Thence N 30° W 75 vrs to a corner of
the J. Griffith Survey
Thence S 60° W crossing Spring Creek,
following marked line and passing cor-
ners of E. N. Valentine 1060 vrs to the S.W. cor-
ner of the E. N. Valentine Survey
Thence S 54° W with the S. line of Leroy
Parks Survey ³⁴⁰ to the N line of the
Elias Lee,
Thence N 64 1/3° E 450 vrs. to the

to the place of beginning.

Bearings marked Surveyed } Chain Carriers.
Surveyed Oct 24 1893 C. S. Swenson

I, James M. Meeks, County Surveyor of Bozque County, Texas, do hereby certify that the foregoing described Survey was actually made by me on the ground, according to law, on the date and with the Chain Carriers aforesaid, duly qualified, and that all the Corners, Lines, Boundaries and Marks of the same, whether natural or artificial, are truly and correctly described and set forth in the foregoing Plat and field Notes.

By J. M. Meeks Deputy County Surveyor Bozque County, Texas.
Corrected by Tom Greer

Filed for Record the 24 day of Oct 1893, at — o'clock — M., and duly Recorded the 24 day of Oct 1893 Book D Page 278
Tom Greer SURVEYOR

E 541

No.
FIELD NOTES
OF A
SURVEY
MADE FOR

J. M. Meeks

3494

Tom Greer Surveyor,
Bozque County, Texas.

8-605-10

@ 2/16/1905
2/17/1905

Patented July 25/95
Swenson

James M. Meeks
County Surveyor
Bozque County
July 17/95

Tom Greer
Surveyor,
Bozque County, Texas.
Patented July 25/95.

1541



Treasury Department,

STATE OF TEXAS.

Austin, Texas, Dec 5th 1895-

W. B. WORTHAM, TREASURER,
RANDOLPH LAURENCE, CHIEF CLERK.

HON. A. J. BAKER,

Commissioner General Land Office,

AUSTIN.

DEAR SIR:

In accordance with notice from your office of date _____

I have the honor to notify you of ^{Reduction} ~~cancelation~~ account of _____

J. St. Fields

for *18 acres* Sec. No. *P. 9* blk. _____
certf. *Boque* County. _____

~~You will please cancel the following receipts:~~

First payment No. *1159* dated *October 30th 1893*

for \$ *36⁰⁰* interest receipts Nos. _____

issued *\$4.00 refunded to J. St. Fields*

for *Madison Texas, Dec 5th 1895-*

\$ _____
respectively.

Respectfully,

W. B. Wortham
Treasurer.

File No. *Milam #3492.*

File 3492

Milam Scrip

J. W. Fields

Treasurers Letter

Filed Dec 5/1895

H. J. [unclear]

Chapman
v. Smith & Co.

RECEIVED

STATE OF TEXAS