

Bouquet Co.

File 3258

Milam **SCRIP.**

Vol. 113
Leroy Parks

67/10 abt. 1153
109 3/4 acres

Act
Mk'd. No. 1857
Certificate No.

Corrected - 1197 S. S. O. R. W. Co and
Peters' 1894 survey 3-2387 -
otherwise correct and map of
Bouquet County. August 6/88
Aug. 7/90.

Corrected and map of Bouquet Co.
Octob. 15/91

Report to original
12/17/91
1 bran letter
Chp. C. C.

Patented Dec 27/91
J. Nelson

JR 696 - Vol. 11
Mk'd. Std Reg
96602

Mgl. 96602
Abt. 15
Mk'd. Std. Reg. Map
e. Feb. 9
1898

CONTENTS.

No. 1. Certificate.

Nos. 2 and 3. Field Notes.

No. 4. ^{27/85} Daniel

2 Trus. Rec't. - 3/1/88

3 Cert. ^{1 bran letter} ~~Artolex~~
8/31/91 Gaither

4. Surveyors State map

5. Application
10/24/91. Moore


6. Surveyors Certificate
Dec. 8/91 Beaver

After
James M. Robertson
Mendian Sec. Co.
Aug. 8/90

57 Deposited 2/27/88
By Leroy Parks,
Mendian

Treas. notified. H. P.
reduction to \$5.
Sept. 1/88
1-21/91

J. N. Wilks
Mendian



THE STATE OF TEXAS,

Boque County.

Survey No. _____

FIELD NOTES of a Survey of *109 3/4* acres
Land, made for *Leroy Parks* the amount
to which he is entitled by virtue
of his application for survey and
purchase under an act of the 20th
legislature to provide for the
sale of lands in the organized
counties not to exceed 400 of April 1st 1857

Said Survey is No. _____ in *Boque* County, Texas,

situated on the waters of *Meridian Spring* a tributary

of *Boque* River, about *10 3/4*

miles *S 30 W* of *Meridian*

SCALE _____ VARAS PER INCH.

VARIATION

Beginning at *SE cor of N N Rhodes sur from which a live
Oak stump was 538.22 rs (the tree being gone)
Thence N 60 E 730 rs to SW cor of E N Valentine
from which a Live Oak marked N N 41 1/2 E 45 rs
Thence N 30 W 849 1/2 rs to SE cor of Preemption survey
made for James Parks of 80 acres made same date of this
Thence S 60 W 730 rs to cor on East line of said
Rhodes also SW cor of James Parks preemption
and NW cor of this
Thence S 30 W 849 1/2 rs to*

to the place of beginning.

Bearings marked *M*

Surveyed *November 16th* 1887

Wm Fields
Bramlett

CHAIN CARRIERS.

I, *James Weeks*, County Surveyor of *Boque* County, Texas, do hereby
certify that the foregoing described Survey was actually made by me on the ground, according to law, on the date and with the Chain Carriers afore-
said, duly qualified, and that all the Corners, Lines, Boundaries and Marks of the same, whether natural or artificial, are truly and correctly described
and set forth in the foregoing Plat and Field Notes.

Recorded Book D Page 244 Deputy.

James Weeks
County Surveyor *Boque* County, Texas.

Filed for Record the _____ day of _____ 1887 at _____ o'clock _____ M.

Surveyor.

File 3258.

Milam Scrip
Leroy Parks.

Pay
Paid Feb 6/88.

R. W. Shelley

Chas. E. Clark

Cover 2, 1897. See S. O. & R. Co and
P. Aiker's 1897 acres survey 3-2387
otherwise correct and map of
Pocahontas County. August 4/88
Aug 7/88. C. W. Puffer.

Checked by

RECEIVED
C. I. MILLER, CLERK
MILLING FEE PAID

July 9
1887

Mer's Recd. 759

No. 1424

Treasurer's Office,

Austin, Texas, Mar. 1. 1888

Received of Leroy Park on account of self
the sum of Two hundred and nineteen ⁵⁰/₁₀₀ Dollars,

the same being payment in full on 109 1/2 acres unappropriated Public Lands in Bosque
SP. an act. approved March 29, 1857, amendatory to 911
County, under "An Act to provide for the sale of a portion of the unappropriated Public Lands of the State of Texas,
and the investment of the proceeds of such sale," approved July 14, 1879.

Survey _____ Block _____


J. R. Gubbock
Treasurer.

2

File 3258
Milam Scarp
Berog Parks
Treas. Reet.
Filed Mch 1/88
R. Shelly
Chyck

Shelly
3/1/88

0235 Mil D



The State of Texas, } SURVEY
 County. } No.

FIELD NOTES of a Survey of *Sixty Seven*
67 acres of Lands, made for
Leroy Parks by virtue of
 his application for survey
 of purchase (dated Aug. 14th 1891)
 in conformity with Strip Land
 Act. of date Nov. 29th 1887

Scale _____ Varas per inch.

Said Survey is No. _____, in *Bosque* County, Texas, situated on the waters of
Meridian & Spring Co. Co. boundary of *Bosque* River, about ~~10~~ $8\frac{1}{2}$ miles *S 20° W.*
 of *Meridian* Beginning at *the S.W. Cor. of the 180*
acre E.A. Valentine Survey. Thence *N 30° W - 1120⁰⁰*
to N.W. Cor. said Valentine via S. line of the 3000⁰⁰
Valentine Survey. Thence *S 60° W. with said Valentine*
338⁰⁰ to a *Yule of rocks* made as the intermediate
S.E. Cor. of the T & N O R y Co. Survey. Thence
S 30° E - 4120⁰⁰ with said Survey to *S.W. Cor. in N.*
line Elias Lee Survey. Thence *N 60° E - 338⁰⁰*
 to the *S.E. Cor. & place of beginning*

to the place of beginning.

Bearings marked

Surveyed *Aug. 28th* 1891 *John Parks*
Thomas Parks } Chain Carriers.

I, *A.M. Dillard* Co. Surveyor
 of *Bosque* County, Texas, do hereby certify that the foregoing described Survey was actually
 made by me on the ground, according to law, on the date and with the Chain Carriers aforesaid, duly qualified, and
 that all the corners, lines, boundaries and marks of the same, whether natural or artificial, are truly and correctly
 described and set forth in the foregoing Plat and Field Notes.

By _____ Deputy *A.M. Dillard*
 Co. Surveyor *Bosque* County, Texas.

Filed for Record the _____ day of _____ 189 }
 at _____ o'clock _____ M. }
 _____ Surveyor.

File 3258

William Serik

Leroy Parss

Cot. Notes

Filed Aug 31st 1891

Correct and map of Bosque
County, Col. 15/91.


C. W. Pfeiffer.

Patented Dec 23/91

J. C. Libborn

OS to only

2
Dec 24 1891



THE STATE OF TEXAS.

W.B. THOMPSON, Co. Judge.
H.C. COOKE, Co. Clerk.
F.P. SMITH, Dist. Clerk.
JOHN DYER, Tax Collector.
WYATT M'FADDEN, Tax Assessor.
W.S. POWELL, Co. Treasurer.
ROBT. DONNELL, Sheriff.
H.S. DILLARD, Co. Attorney.

CO. COMMISSIONERS:
R.B. HARRIS
C.V. OGDEN
W.G. FEAGIN
L.H. SCRUTCHFIELD.



Bosque Co.

Meridian, Tex.

189

I, A. M. Dillard, Co. Surveyor of Bosque Co., Texas, do hereby certify that the land filed on (under the Grant Land act of the State of Texas passed & approved Sept. 16, 1857) by Leroy Parks, being $67 \frac{6}{10}$ Acres of land between the J. M. P. Survey & E. N. Valentine is entirely surrounded by lands enclosed & owned by the said Leroy Parks & therefore the file Survey in no wise violates any of the provisions of § 3976 - C Revised Statute.

A. M. Dillard
Co. Surv. B. C.

4⁵ File 3258
Milam Scrib
Levy Parks
Surveyors Station,
Filed Oct. 24. 91

THE STATE OF TEXAS

RODNEY G.

[Faint, mostly illegible handwritten text, possibly bleed-through from the reverse side of the page.]

THE STATE OF TEXAS.

W.B. THOMPSON, Co. Judge.
H.C. COOKE, Co. Clerk.
F.F. SMITH, Dist. Clerk.
JOHN DYER, Tax Collector.
WYATT M'FADDEN, Tax Assessor.
W.S. POWELL, Co. Treasurer.
ROBT. DONNELL, Sheriff.
H.S. DILLARD, Co. Attorney.

CO. COMMISSIONERS:
R.B. HARRIS,
C.V. OGDEN,
W.G. FEAGIN,
L.H. SCRUTCHFIELD.



Bosque Co.

Meridian, Tex.

189

State of Texas }
Co. of Bosque } To H.M. Dillard Co. Surveyor
of Bosque Co.

I hereby apply for survey to purchase under
& by virtue of act approved Feb. 29th 1887,
being an act to provide for the sale of such
appropriated public lands as lie within the
original Counties of the State & are less than 640
acres &c. The said land is located about
9 m. S.W. of Meridian & between the E. & W. val-
entines & the I & N. O. R. y Survey & will be more
fully described by the field notes of the
Co. Surveyor
Leroy Parks

Aug 14th 1891.

5
File 3258
Milam Ship
LeRoy Parks
Application
Filed Oct. 24/91

STAIRS OF JUSTICE

Reading Room

[Faint, illegible handwriting covering the majority of the page, likely bleed-through from the reverse side.]

Co. of Bosque & J. H. M. Dillard
State of Texas } Co. Surveyor of Bosque
Co. Texas do hereby certify that
the application for Survey under
Scrap Land act of 1887 by Leroy Parks
for the vacant land fully described
in field notes of the survey dated
Aug. 28th 1891 is recorded in Book
E - p 63 - Record of Applications for
Surveys the original having been
lost at the Land Office

J. H. M. Dillard
Co. Surv. B. C.

6 File 3258

Milam Scrip

Leroy Parks

Surveyor's Certificate

Filed Dec 8/91

Wm Braukette
Chief Clerk