

File 2938.

Milam Preemption

Andrew Lee.

10 1/2 ~~66~~ Acres

.Act May 26th 1873

Correct on map of Bozque
County June 13/82
E. Beck

Correct for patenting
June 1882 North

Patented June 20/82

into book
June 4/82
M. H. P. L.

Act 955
Act corrected
Vol. VI

make P. L. Key

Mgl. 12535.

June 8
E. P. L.

June 30
E. P. L. 77

No. 1. Affidavit.

" 1/2 Field Notes

" 1/2 Jan 28/78.

" 1/2 E. Beck

" 2. Cert. of occupancy.

April 17. 78

E. Beck

3. Cor field notes

of 1/80

inches


Jim Roberts on
Meridian

\$5.00 deposited Dec 14/78

by Andrew Lee
Valley Mills

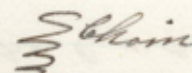

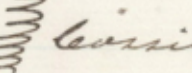

A. B. Vol. Bozque Co

The State of Texas
County of Bosque



Field notes of a survey
of 160 acres of land made
for Andrew Lee being the
quantity he is entitled to by virtue
of the certificate of occupancy dated
Meridian July 7th 1875 issued by
Gen James Clark of D.C.B.C. Situated in
Prosper Co. about 18 miles S. 64° E. from Meridian.
Beginning at the S.E. corner of Wm
Lee's preemption for the S.W. corner of this
tract which a line oak marked it bears
N

thence N 30 W 1720⁰ to the N.W. corner
.. N 60 E 505 N E ..
.. S 30 E 1720⁰ S E corner pole of tract
from which a Hackberry bears S 70 E 80 to
thence S 60 W 505 to the beginning
Surveyed August Ad. 1878

G. W. Cheek  John  L. H. Scrutcherfield
R. E. Levine  Levine  Co. Surveyor

I L. H. Scrutcherfield County Surveyor
hereby certify that the foregoing
survey is correct and made according
to law
L. H. Scrutcherfield
Deputy Surveyor

I J. J. Suddal County Surveyor of Bosque
County Texas hereby certify that the above
transcript is a correct copy of the record

of the preemption Book of Bosque
County Texas Page 108

In testimony whereof I hereunto set
my hand officially at office in
the Town of Ulenheim this the 25th day
of July ad 1878

S. J. Sicaak

County Surveyor

Bosque County

L. H. Southfield

Special Deputy

per

per

Mr. J. J. Ross
At Ulenheim
to County Clerk
and you will
Andrew Lee

File 2938

Milam, Preemption.

Andrew Lee

Recd

Field

July 28/78

[Signature]

Cancelled by [Signature]

July 30
1878

Proof of Settlement under Homestead Act.

The State of Texas,
County of Bosque

Co

BEFORE ME, the undersigned, District Clerk in and for the County aforesaid, this day came and personally appeared Andrew Lee a resident citizen of said County, who being by me duly sworn, declares that he is a bona fide settler upon 160 acres of vacant public land, situated in said County, and surveyed for Wm on the 15 day of Aug 1872, by L. H. Bernersfield a Surveyor of said County; that he has occupied and improved the same as a Homestead for a period of three consecutive years, beginning on the 1st day of Jan 1873 that he is married and that he makes this affidavit for the purpose of obtaining a title to the same for a Homestead, under an Act supplementary to "An Act for the Benefit of Actual Occupants of the Public Lands," approved May 26th, 1873, and Acts prior thereto; and that he has not a Homestead other than the above.

AND also at the same time came and personally appeared, L. H. Bernersfield and J. B. Dagley, two credible resident citizens of said County, to me well known, who being duly sworn, depose and say that Andrew Lee the person first above named in this affidavit, has actually settled upon and cultivated as a Homestead, the land surveyed for him on the 15 day of August 1873, by the Surveyor aforesaid, for the period of three years, and they nor either of them have any interest in the said land.

Andrew Lee
L. H. Bernersfield
J. B. Dagley

Sworn to and subscribed before me, and I hereby certify that L. H. Bernersfield and J. B. Dagley are credible and trustworthy citizens of said County.

IN TESTIMONY WHEREOF, I have hereunto set my hand and affixed the seal of said County, at office, this 18 day of

July 1876
F. M. Collins
Clerk of Dist. Court, Bosque County.

Handwritten signature

2
File 2938 ^{Bequele}

Milam Preemption.

Andrew Lee

Certificate of occupancy.

See Sec 11, 111.
Andrew Lee

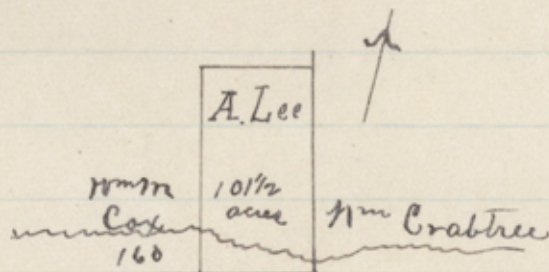
Settler.

Andrew Lee

SETTLEMENT OF LAND

PROOF OF

The State of Texas Corrected field notes for
 County of Basse } Andrew Lee for a survey of
 10 1/2 acres being a part
 of the land to which he is entitled by
 virtue of his certificate of occupancy issued
 by John James Dist. Clerk July 7th 1843
 Said land is situated ^{in Bogue County} on the waters of
 Coon Creek about 18 1/2 Miles ⁶⁴ 3508 from
 Meridian



Beginning at the S^W corner of Wm. Cox's
 160 acre survey a pile of rocks for the S^W
 corner of this survey Thence N 60 E 555 N to
 an L corner of Wm Crabtree's survey a pile
 of rocks for the S^E corner Thence N 50 W 177 N
 crossed the South prong of Coon Creek
 1035 N to the N^W corner of Wm Crabtree's
 N^E L for the N^E corner of this pile of
 rocks Thence S 60 W 555 N to the N^W cor
 a stake Thence S 30 E 785 N recrossed Coon
 Creek 1035 N to the place of beginning
 W. J. Barton for } Surveyed Jan 14th 1842
 John S. Siddall }

J. S. Siddall County
 Surveyor of Basse County do hereby certify
 that the foregoing survey was made

according to law and that it was actually
made on the ground and that the field
notes are recorded in my office in Book
C page 91 and that it was run on
a variation of $10\frac{1}{2}$ Degrees

S. J. Siddall
County Surveyor

Andrew Lee's past office address
Bayate Texas

File 7938

Molain Preemption

Andrew Lee

Con filed notes

Filed June 1882

Road to Truck

Chy CR

Correct on Map of Bosque

County June 13/82

By Brown

Patented June 20/82

CR

Surveyed
2/11/82