

File 2579 Boqueron

Milam Preemption

Abst. 899

V. E. Curtis

160.

Act May 26/73

This survey by the latest maps in this Office is entirely on N1 and its alternate N2 Morris & Cummins, N1 of which, is patented.

9/2/91 L. W. Tate

Largely in conflict with S. State section of the plat S-2070. Debr. 18/78
Thielcopf

Can't patent

Acad 870 company
S-2078 Loomis

Abst 899
on Morris & Cummins, 172/100
Vol XV.

Mgl. 10102

of July 27/90
to 8/11

Contents

- No. 1. Affidavit & Deed
- " 2. Field Notes.
- " 3. _____
- " 4. _____

June 10/76
Jae Kim

Condition furnished
Surveyor Nov. 13/76

A. B. Vol. _____ P. _____

The State of Texas, }

County of Bosque.

Before me, JNO. JAMES, Clerk of the District Court of Bosque County, this day personally appeared V. C. Curtis, to me known, who after being

by me duly sworn, upon his oath deposes and says: that he is now a *Bona Fide* settler upon one

hundred & sixty, acres of Land, that he believes to be of the public vacant lands of the State of Texas; that he is improving said Land for a Homestead, and has no other; and further

that he is a married man with a family and makes this

Affidavit for the purpose of obtaining a Home. Said Land is situated in Bosque County, about

miles West from Meridian, on the waters of Bosque Creek:

begining at the N. W. cor. of the T. C. Jones

Thomson Gandy survey,

and more particularly described by the accompanying field notes.

Given under my hand, and the Seal of the District Court of Bosque County,


at office, in the Town of Meridian, this 25th

day of July, 1873

Jno. James,

Clerk District Court, Bosque County, Texas.

By W. C. Smith, Deputy.



V. E. Curtis,

Affidavit for Pre-emption.

the 25th day of Feb'y 1875

FILED


pro James
C. D. C., B Co.

By M. C. Smith Deputy.





COURT OF BOUNDERS

State of Texas

1-1 County of Bosque  Field's note of a survey of 160 acres of land made for W. C. Curtis by virtue of a certificate of occupancy issued by Jno. James Dist. Clerk of Bosque Co on the 25th day of Feb 1875.

Situated in Bosque Co, on the waters of Bosque River, about 4 miles N.W. from Meridian.

Beginning at the N.W. cor of the Jno. A. Thomas survey for the S.W. cor of this at a pile of rocks from which a Live oak marked M bears S55¹⁵E 25¹⁵ and another marked W bears S65¹⁵E 20¹⁵ var. Thence N 30¹⁵W 950 var to a pile of rocks for the N.W. cor from which a Live Oak marked H bears S72¹⁵E 25¹⁵ var. Thence N 60¹⁵E 950 var to a pile of rocks for the S.E. cor from which a Live Oak marked V bears N 18¹⁵W 404 var. Thence S 30¹⁵E 950 var to a pile of rocks for S.E. cor from which a Live Oak marked B bears N 22¹⁵W 404 var. Thence S 60¹⁵W 950 var to the place of beginning. Surveyed Feb. 23rd 1876.

John A. Mores 
B. F. Braly  3 carriers

J. N. A. Jones Dept. Surveyors of Bosque County do hereby certify that the foregoing field notes are correct and survey was made according to law at the time above stated.

J. N. A. Jones Dept. Sur.

I Wm Barton county Surveor of Bosque
county certifi that I have examined
the foregoing field notes and find them
correct and that properly recorded
in my office

Wm Barton

County Surveor Bosque co

File 2539^①

Milaw. Preamble
V E Curtis

Pica notes of
160

with Certificate attached

per June 1/76.
J. W. Curtis