

File 2387

Milam 3d Class.

Ab-28-29

Pleasant Asher

bet 28 189 1/2 ac

" 29 130 1/2 "

Cancel on Mt. Pleasant  
3-3273 and 3-3275

Certificate No. 27 R

See endorsement and  
field notes.

March 18/82. Schatz

Septemb. 7/87 G.W. Prepler.

See Endorsement on fld. notes

3-8/27/97  
file. The cert written  
originally on file with  
the papers of 3-337 or  
3-3273 and as shown  
nothing the same how it  
came to be out of the file.  
It is supposed to have  
been filed in the  
file of 3-337 or 3-3273  
should be in the file.

Mgl. 3/68/6  
cancel abt Vol 21 c. s. p. 2  
c. 777 74

- 1. Certificate.
- 2. Field Notes.
- 3. " "

Ab. 12/78 Roche.

10479  
27528  
3378  
3273

W Macaulay  
W.B.P.P.




Republic of Texas No 27 unit of 640  
County of Harrison Pleasant Address  
is entitled to Three hundred and twenty  
Acres of land by virtue of a certificate  
No 27 unit dated the 2nd day of January  
A.D. 1840 granted to him by the board  
of Land Commissioners for the County  
of Harrison he having sworn to us that  
he has Resided in the Republic three  
Years and performed all the Duties  
Required of him as a Citizen

Given under our hands  
this 4 day of October

These  
Given under my  
hand and seal of  
Office J. H. McLean  
and Ex-officio  
C. M. Cooke and J. J. Colburn  
Commissioners By  
Samuel Johnson  
Clerk

A.D. 1841

Chief Justice  
And Ex-officio Just. Board  
Land Commissioners  
Apparatus





For and in consideration of one  
hundred dollars the receipt whereof  
I do hereby acknowledge I do assign  
the within to George Mays for his use  
and benefit given under my hand  
and seal this the 29<sup>th</sup> day of  
October A.D. 1841

Witness  
Thomas <sup>my</sup> Asher  
maker

Pleasant Asher



The State of Texas.   
County of Harrison. Before me the undersigned authority  
Chief Justice of the said County, personally  
appeared Thomas Asher to me well known who  
upon oath deposed and says that he signed his  
name by making his mark at the request of his  
brother Pleasant Asher as a witness to the transfer  
from his brother to George J. J. of L. Henry  
Certificate No 27. for 320. acres of land on  
29<sup>th</sup> day of October A. D. 1841.

To Certify which I hereunto set  
my hand and the seal of  
the County Court of said  
County this 19<sup>th</sup> day of June  
A. D. 1855

J. A. Patillo Chief Justice





File 2387

Milam 3d Clap

Cent N 27

Pleasant Asher

3200

Filed Aug 11/74

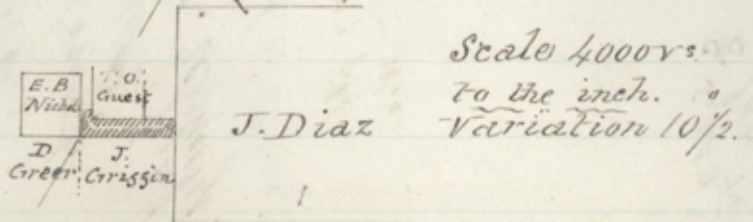
Rhoads Fisher

Object

Thompson, John  
to George M. M. M.



The State of Texas }  
 County of Bosque } Field notes of a survey  
 of 13 0/5 acres of land  
 made for Pleasant Asher, by virtue  
 of Land Certificate, No 27, 3<sup>rd</sup> Class issued  
 to Pleasant Asher, Jan<sup>y</sup> 2<sup>nd</sup> 1840 by Board  
 of Land Commissioners of Harrison  
 County; it being the balance of land  
 due on said Certificate  
 situated about 7 miles <sup>3/4</sup> <sup>3/4</sup> W from Meridian.



Commencing at the N.W. of John  
 Griffin (N. E. of David Greer.

Thence N 60 E 1900 ms - Griffin's N. E. corner  
 from which run Elm! mkd V his N 1/4 1823  
 Thence N 30 W <sup>with J. Diaz line</sup> 367 ms N. E. C. of this <sup>Survey</sup>  
 pile of rocks. S 60 W 1700 ms to N.W. C.  
 of a pre-emption <sup>formerly</sup> made for T. O. Guest.  
 N 30 W 189 ms a corner on Guest's line  
 S 60 W 200 ms to E. B. Nichol's line  
 S 30 E 556 ms to beginning  
 S. M. Gill <sup>Chain</sup> Surveyed July 4<sup>th</sup> 1874  
 A. L. Maddox <sup>Chain</sup>

I hereby certify that the foregoing survey  
 is correct and made according to law  
 recorded in Book B. Page 665.

Wm Macaulay  
 Co. Surveyor. B. C.



2 File 2387

Milaw 3<sup>d</sup> Clap

Field notes 130's

Pleasant Asher

Field Aug 11/74

Rhoads Fisher

Rock

Correct on map  
of Pasque Co.

March 18/82. E. Schuyler.

Septemb. 7/87 C. W. Pepler.

Covered by S. 3249 pth.

8/27/97


Wise

C. S. M. 9  
C. J. H. 74



The State of Texas } Field notes of 1894/5  
 County of Bosque } acres of land made  
 George Mays, assignee for P. Asher, by  
 virtue of Certificate No 27, 3<sup>rd</sup> Class,  
 issued by Board of Land Commissioners  
 of Harrison County, dated the 2<sup>nd</sup> day  
 of Jan<sup>y</sup> 1840 for 320 acres.

Situated about 6 1/2 miles S. W. of  
 Meridian on waters of Spring creek  
 Beginning at 1. W. C. of Valentine  
 Survey - 1 E. of Ash, Live oak marked  
 N. E. corner 1/2 E 45 miles



Scale 4000 ft to the inch  
 Variation 10 1/2

Thence N 30 W 1120 ms. N. W. C. in South line of  
 another survey for Valentine.

" N 56 W 400 S. W. C. of "

" N 30 W 780 .. N. W. .. Live oak X 7269 10900

" S 60 W 326 .. W. W. of this (W. E. of Rhodes)

" S 30 E 1900 .. S. E. of Rhodes (a pile of rocks)

found the burnt stump of a live oak  
 S 33 E 22 ms ~

" N 60 E 730 .. to place of beginning

O. Anderson Chain May 18<sup>th</sup> 1874

R. G. Childress Carrier.

3770  
 3566  
 -314



13 Fee 2387  
Milam & Clap

Filed 1894/5

Pleasant Asher

Filed Aug 11/74  
Phoenix & Miller

Schfelt

Covers a survey of the  
T. & N. C. R. R. Co.  
(S. 1194) & vicinity con-  
tained on map of  
Bosque Co.

March 17/82. Schultze

S. 1197 is old  
Septemb. 7/87 C. W. Proffers

Covers S. 1197 pt. d. misc

8/27/97

c. Sept 9  
c. J. H. H. 74

I hereby certify that the foregoing  
survey is made according to law  
Recorded in Book B, page 663 in  
May 22<sup>nd</sup> 1874 W. Macaulay  
Co Surveyor  
Bosque County.