

Erath Co.
Boyzells. 72

File 2283,

Miland 3^d Class

B-A-5146-75-A-498

Johannes Schmidt

160 ac & 160 ac

cert. 432 Term Emig.

Correction map of Erath Co.

July 10/72. E. Schutz.

Obtain survey abstract
on maps of Boyzells.

July 30/72. E. Schutz.

^{one in hill ptd. the other mkt ptd.}
Patent 160 acres in Boyzells C. to Thomas

Dizard ap^{ts} and 160 acres in

Erath Co. & C. Lowe ap^{ts}

to mkt. pt. Reg. C. Aug. 1/72
James Knuehlen

Patented to Thomas Dizard

ap^{ts} Aug 17/72

to J. C. Lowe

Patented to J. C. Lowe 160 acres as above
April 25th 1876. E. Schutz.

35869 [unclear] [unclear]

2. C. C. July 8. 72. Richardson

185

no 95 vol 40
Aug 17 / 72
Thos Dizard ap^{ts}

2nd S.

no 41 vol 41
Apr 25 / 73
J. C. Lowe ap^{ts}

Contents
1 Certificate

203 Fieldnotes

405 Transfers

Nov 12/78

Liun

C. R. Johnson & Co

Apr 25/72

Certificate No. 732

The State of Texas,

COUNTY OF *Repar*

BE IT KNOWN by these presents that I,

JOHN O. MEUSEBACH, Commissioner,

duly appointed and qualified under the Provisions of an Act of the Legislature, entitled "An act supplemental to an act to secure to the GERMAN EMIGRATION COMPANY, and their COLONISTS, the land to which they are entitled, and to adjust the liabilities of said Company", approved 3d of February, A. D. 1854, by virtue of the authority in me vested, Do HEREBY

CERTIFY that *Johannes Schmidt* appeared before me, and upon oath declared that *before 1st day of Septbr 1847* he was introduced, into TEXAS by virtue of the Colonization Contract of H. F. Fisher & B. Miller with the President of the late Republic

of Texas, that he has as yet not received any land and that he was *a single man over the*

age of seventeen years when so introduced, and proved the same facts by two disinterested witnesses,

to-wit: *J. Probert* & *Ch. Eichmann*

Be it therefore known that *to the said Johannes Schmidt* is entitled to *three hundred and twenty* acres of land, for which this is his CERTIFICATE,

to be located on any of the unappropriated territory WITHIN THE LIMITS OF FISHER AND MILLER'S COLONY, according to the act above recited, and the act to which it is a supplement.

IN WITNESS WHEREOF, I have hereunto subscribed my name, at

San Antonio

this *twenty fifth* day of *Octbr* — A. D. 1854.

John O. Meusebach COMMISSIONER,

for issuing Certificates in Fisher and Miller's Colony.

Feb 22 83

Milwaukee 3rd Class
Johannes Schmidt

but 432. (32000)

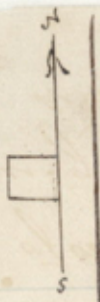
German Engr Co.

Filed April 25/72

German Engr

Johannes Schmidt

Entry No 432 — 320A



State of Texas }
 County of Croth } Field notes of a survey of
 160 acres of land made for S C Lowe agent of Wham
 Schmidt being part of the quantity of land to which
 he is entitled by virtue of Certificate No 432 issued the
 25 day of Oct. 1854 By John O Meunbach Commissioner
 for issuing Certs in Tishlers & Millers Colony
 said survey is situated in Croth County on Texas
 Creek a tributary of Paloxey about 10 miles ^{4 1/2} N & E from
 Stephensville

Beginning at the S E corner of a 160
 acre survey in the name of John Blair from which
 a Spanish Oak Post N 4 vs Thence South 90 vs
 a rock pile from which two Spanish Oaks Post N 11 1/2 vs
Thence West at 240 vs and 450 vs branches 1000 vs a
 rock pile for the S W corner of this survey
Thence North crossing creek 90 vs to the S W corner
 of John Blairs survey for the N W corner of this survey
Thence East recrossing creek 1000 vs to the beginning

Surveyed March 12 1873
 S C Chastain }
 N D McCluskey } corners } per S J Wilson Special Deputy
 S J Evans County surveyor of Croth County do hereby certify
 that the above survey was made according to Law and that
 the lines boundaries and corners together with the marks
 natural and artificial are truly described in the above
 plat and field notes given under my hand
 This 16th day of March A D 1873 S J Evans C S C
 Recorded in Book (A) Pages 555 & 556 per S J Wilson Special
 Deputy

v

March 16/72

File 2283.

Beland 3rd class

Fieldnotes 160 nos

Johns Schmitt

Filed Apr 25/72

Copyright map
of Exatt's Co.

July 30/72. J. Schmitt

Patented to J. C. Love ass^{ts}

April 25th 1873. A. Schmitt

Beland Co.

c. e. July 8. 72. Richardson

State of Texas }
County of Bosque } Field notes of a survey of 160 acres
of land made for ^{Thomas Pizarro} John C. Lowe agent of Johannes
Schmidt being ^{the} quantity of land he is entitled to
virtue of Certificate No 432 issued the twenty fifth day of
October A D 1854 by John C. Meusebach Commissioner
for issuing Certificates in Fidelity & Millers Colony
Said survey is situated in Bosque County on the East side
of The Bosque River about 10 1/2 miles above The Town of
Meridian

Beginning from The NW corner of a survey
in the name of Luana Diaz S 30 E 300 vs at a pile of
rocks for The NE corner of this survey
Thence S 60 W 950 vs a pile of rocks for The NW corner of
this survey
Thence S 30 E 950 vs a pile of rocks for The SW corner of this survey
Thence N 60 E 950 vs a pile of rocks in the West line of said
Luana Diaz survey for The SE corner of this survey
Thence N 30 W with sd Luana Diaz N line 950 vs to The
beginning

Surveyed March the 12 A D 1892

W Edwards (chain) } L H Scritchfield & S B O
Wm Pearce (cross) }

I L H Scritchfield County surveyor of Bosque
County do hereby certify that the above survey was made
according to law and that the lines boundaries and
corners together with the marks natural and
artificial are truly described in the above plat
and field notes given under my hand at
Meridian this the 19 day of April A D 1892

Recorded in BOOK
Page

L. H. Scritchfield
County surveyor of
Bosque County

Record in Book B Page 133
in my office in the City of
Mendocino I the Sheriff

3/

Bosque Co 72

File 2283

Melroe 3rd Class

Field Notes 1600

John C. Lewis

Johannes Schmidt

Filed April 25/72

Examined on 24/72

of Bosque Co.

July 30/72.

Bosque Co. 20/72.

Patented to Thomas
Dejard Assoc Dec 17/72

A. G. Lewis

OK on map of Bosque
County

Filed July 8, 72. Richardson

No 166

The State of Texas,

BEFORE ME

COUNTY OF Brewster


W. Canterbury
Notary Public in and

for the County of Brewster, duly Commissioned and qualified

Personally Appeared Alexander Sartor

to me well known, who being by me duly sworn on his
Oath says that he saw Johannes Schmidt

signed, sealed and delivered the instrument of writing on the reverse hereof and has declared the same to be his act and Deed for the purposes and considerations therein stated. and that he signed the same as a witness at the request of the said Schmidt



In Testimony Whereof, I hereunto sign my name and affix the impress of my official seal, at office, in Sawadimon this 2nd day of November A. D. 185 4
W. Canterbury
Notary Public AC

The State of Texas,

I Clerk of the County Court of
said County, do hereby certify, that the instrument of writing on the

reverse hereof, with its certificate of authentication, was filed for registration in my office

the day of A. D. 185 , at o'clock M.,

and duly Recorded the day of A. D. 185 , at

o'clock M., in the records of said county in Book No. on Pages No.

Witness, my hand and the seal of the
County Court of said County, at office in
..... the day and year
last above written.

Clerk County Court, County.

The State of Texas, }

COUNTY OF

KNOW ALL MEN BY THESE PRESENTS,

That I Johannes Schmitt of the

County of Brewer and State of Texas, for and in consideration of the sum of Two hundred and Eight Dollars

to me in hand paid by J. C. Lowe of the County of Leath and State of

Texas the receipt whereof is hereby acknowledged, before the signing, sealing and delivery of these presents; have granted, bargained, sold and released,


and by these presents do grant bargain, sell, release and convey unto the said J. C. Lowe his heirs and as-

signs, all that tract or parcel of Land lying and being in the County of my Headright Certificate No. 422 of 220

Acres of Land to which I was entitled as one of the Colonists of Fisher

and Miller Colony and which I received on the fifteenth day of October A. D. 1854

by John C. Munckach Commissioner of said Colony



together with all and singular the rights, members, hereditaments and appurtenances to the same belonging, or in anywise incident or appertaining.

To have and to hold, all and singular, the premises above mentioned, unto the said J. C. Lowe his heirs and

assigns forever.

And I do hereby bind myself my heirs, executors and administrators, to warrant and forever defend all and singular the said premises unto the said

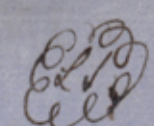
J. C. Lowe his heirs and assigns, against every person whomsoever, lawfully claiming or to claim the

same, or any part thereof.

IN TESTIMONY WHEREOF,

I have herunto subscribed my name and affixed my seal, using scrawl for my seal in the City of S. A. S. Antonio

this 25 day of October A. D. one thousand eight hundred and fifty four

Johannes Schmitt 

Signed, Sealed and Delivered, in Presence of

Ch. Lister

A. Sartor

W. H. Locater
Conveyance

Johann Schmidt
TO } deed. for 320 Acs
} cert. No 1132.
German Colony

EN

Filed in my office for registra-
tion this.....day of
.....A. D. 185....
at.....o'clock,.....M.

Clerk County Court,.....County.

Recorder's Fees, \$.....

Notary's Fees, \$.....

W. H. Locater
W. H. Locater

W. H. Locater
Feb 22 1853

Wilhelm 3 Acs
Johannes Schmidt

320 Acs
W. H. Locater

J. C. Lowe

Filed Apr 26/52

auth



State of Texas
County of Bexar

Be it remembered that I the undersigned
County Clerk of the County of Bexar State of Texas
do hereby certify in consideration
of one hundred Dollars now
paid by Thos. Sigart of
The County of Bexar State of
Texas the receipt whereof is
being acknowledged have been
received granted sold and
conveyed and by these pres-
ents do hereby grant sell
and convey and release unto
the said Sigart the sum
of ~~the~~ \$100 One hundred and
sixty six cents (100) part of
Certificate No 32 issued
to Thomas Schmitt

for 300 acres by John C
Hensback commission
for issuing Certs. in
Millers & Fishers Colony
issued 25th day of Oct. 1834
and I being blind myself
my law executor was and
and former dep. of the
title to the said Certificates
into the said Deeds his
Deeds and a paper against
all persons who should
lawfully claiming the same
given under my hand
this March 10th 1872

Witness my hand
John Abney
1872, 1872

THE STATE OF TEXAS,

COUNTY OF BOSQUE.

Before me, Phillip Howard, Clerk of the District Court of Bosque County, Texas, personally appeared John Abney a subscribing witness to the attached Transfer bearing date the 16th day of March 1872, and stated on oath that J. C. Lowe who appears to have executed said Transfer acknowledged in his presence, that he had subscribed and executed the same for the purposes and considerations therein stated, and that he, the said John Abney had signed the same as a witness at the request of the said J. C. Lowe

In Testimony Whereof, I hereto sign my name officially and affix the Seal of said District Court at office in Meridian, this 29th day of March A. D., 1872.

Phillip Howard

Clerk District Court, Bosque County, Texas

By Jno. James, Deputy

5

Feb 22 83

Miner 3rd class

John C Lowe

160 acres

Improving

Thos Dizard

Filed Apr 25 72

RECORDED TO EPLATE EHP
COMM. OF BUREAU