

File 1968

Milam Preemption

J. N. Scott

Abst 789 - 160 acres

Certificate No.

Oct. Aug. 12th 1870.

Between the S. Harris and
 the S. Shirley is no va-
 lancy and overlotted
 by E-2747 made for
 Thos. F. Prampy.

Nagler 20/78 Trilopogon

For Evidence of
 abandonment of
 E 2747 Milam Pre

July 21/81

Groom

Abst 789
Aband^d Vol IV.

Mgl. 7891

1. Afft & Dec.
2. Field Notes

Febr. 13/75.
 Drift.

c Oct. 6/75

R. P. W. H.

The State of Texas,
County of Bosque.

Before me, *JNO. JAMES*, Clerk of the District Court of Bosque County, this day personally appeared *J. A. Scott* to me known, who after being

by me duly sworn, upon his oath deposes and says: that he is now a *Bona Fide* settler upon *One Hundred and Sixty* acres of Land, that he believes to be of the public vacant lands of the State of Texas; that he is improving said Land for a Homestead, and has no other; and further that he is a *unmarried* man *over 21 years of age* and makes this

Affidavit for the purpose of obtaining a Home. Said Land is situated in Bosque County, about *5* miles *N. W.* from Meridian, on the waters of *Spring* Creek:


begining *near the corner of the George C. Gary*

and more particularly described by the accompanying field notes.

Given under my hand, and the Seal of the District Court of Bosque County, at office, in the Town of Meridian, this *12th* day of *Dec* 187*4*

Jno. James
Clerk District Court, Bosque County, Texas.

By *J. H. Hyatt* Deputy.



J. N. Scott

Affidavit for Pre-emption.

FILED

the 12th day of Dec. 1874

G. D. C., B Co.

By _____ Deputy.

① File 1968

Milam Preemption

J. N. Scott

Affid & Design

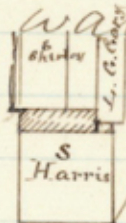
Filed Febr. 13/75.

J. N. Scott

County of Boone

Office of the Clerk of the District Court

The State of Texas }
 County of Bosque } Field notes of a
 Survey of 160 acres
 of land made for J. W. Scott, by virtue
 of Certificate of Occupancy, issued by
 the Dist. Clerk of Bosque Co. in
 situated about 6 miles N 30° W from
 Meridian on the waters of Bellard's
 branch



Situated about commencing ~~120~~ 100 ms S 60° W
 from the N. E. C. of S. Harris Survey in
 Thence S 60° W 1006 ms to the N. W. C. of
 the S. Harris. Thence ^{live oak marked C. 100 ft 65 W 25 ms} N 30° W 500 ms to
 south line of S. Shiley from which a
 live oak marked S. 100 S 60° W 45 ms
 Thence N 60° E 1006 ms to the N. E. C. on line
 of Gary survey in Thence S 30° E 500 ms
 to place of beginning in Feb 78th 1875
 W. A. Clark ^{chain} Zearns
 Wallace Smith

I hereby certify that I found the N. E. C.
 N. W. C. of the Seaborn Harris, with
 bearing trees thereof and also found the
 bearing trees of the S. W. C. of S. Shiley
 the lines of both are plainly marked and
 there is an actual vacancy of 500 ms.
 Recorded in Book of Patents, page
 176 in Wm. Macaulay
 Co. Surveyor. P. C.

Field 1968
Moilam Preemption
Field Notes


160 acres.

J. N. Scott

Filed Febr. 13/75.

J. N. Scott

[Faint, mirrored handwriting from the reverse side of the page, appearing as bleed-through. The text is largely illegible but seems to contain field notes and possibly a list of items or measurements.]



Oct. 6
75
R.P.W.A.