

Broque 7th 25
File 1959

Milam 3rd Clap

J. Olson ^{Apr 62 / Jan}

1600

Act 12 Nov. 1866

See of a usarpus insid

Patent 20 apt. 71

Original
No 34 vol 42
No 34 vol 42

Appl. 33609

1. Field Notes.
2. Concrete & Notes.
3. Affidavit Occup.
4. Affidavit Desig.
5. " "
6. Old Maps.

Nov. 11 / 78.

Book.

State of Texas }
County of Bosque }

No 206

Field notes of a survey of one hundred and sixty acres of land made for J. Olson it being the quantity to which he is entitled by virtue of an act granting preemption privilege to actual Settlers. approved Nov 12th 1856

Said Survey is No 206 Situated in the County of Bosque on the waters of Spring Creek a tributary of the Bosque River Beginning at the N W corner of a Survey in the name of S. W. Brown for the C. W. Tr of this thence N 30 W 740 m a stake and around in order
" N 60 E 1220 " " " " " " " "
" S 30 E 740 " " " " " " " "
" S 60 W 1220 " to the place of beginning

I E. L. Barry County Surveyor of Bosque County do hereby Certify that the above survey is made according to law and that the field notes are correct and are recorded in my Office in Book No 3 page 106

E. L. Barry
County Surveyor Bosque County

Surveyed Nov 15th 1856

1. File 1954

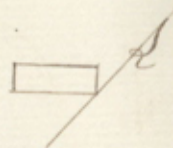
Moilam 3rd Class

Field notes 160 acres

I Olson

Field Sept. 20/67

Cancelled by ~~XXXXXX~~



The State of Texas } Field notes of
 County of Bosque } a survey of 160 acres
 of land made for Joseph Olson
 it being the quantity of land to
 which he is entitled by virtue of
 compliance with preemption laws
 situated on the north side of Garys
 Creek a tributary of Mills Creek
 15 miles south ¹¹ ^{3.8} from the town
 of Meridian of

Beginning at the NW corner of a
 survey in the name of G H Brown
 at a pile of rocks for the SW corner
 of this survey Thence N 50 W 688 varas
 to the NW corner a pile of rocks
 Thence N 60 E 1312 varas to the NE cor-
 ner a pile of rocks Thence S 30 E
 688 varas to the SE corner a pile of
 rocks Thence S 60 W 1312 varas to
 the beginning. Survey April 15th 1872

John Johnson } C. C. L. H. Scritchfield
 Jacob Olson } Co Sur B. C.

I L H Scritchfield County Surveyor of
 Bosque County do hereby Certify that the
 survey designated by the above plot and
 field notes was made according
 to law at the time stated.

Meridian Texas May 6/72 L H Scritchfield
 C Sur B. C.

2 File 1959
Milaw 3 Blue

Resurvey & Copy of
Fieldnotes 1107 ad

Jos. Olson

Filed Mar 9/72

Correction map of
Bosque Co. July 12/72.

E. Schütz

Patented April 20/74

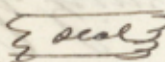
Trade

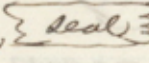
Entered in Book A page 35
E. S. B. Co.

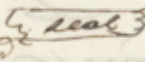
E. S. May 28/72.
E. W. P.

The State of Texas } Before me the undersigned
County of Borquis } District Clerk in and for
the County aforesaid, this day
came and personally appeared Joseph Olson
a resident citizen of said County, who being by
me duly sworn declares that he is a bona
fide settler upon 160 acres of Vacant
Public Land situated in said County, and
surveyed for Joseph Olson on the 14th
day of November 1866, by E. J. Barry
Surveyor of said County; that he has
occupied and improved the same as a
homestead for the period of three con-
secutive years, beginning in the year
A.D. 1867, that he is now upon said
land, and that he makes this affidavit
for the purpose of obtaining a title to the same
for a homestead, An Act for the benefit
of actual ~~settlers~~ occupants of the Public
Lands, Approved May 26th 1873, and
that he has not a homestead other than
the above. And also at the same time
came and personally appeared G. Gimland
and S. Olson, two credible citizens
of said County, to me well known who
being duly sworn, depose and say,
Joseph Olson, the person first above
named in this affidavit has actually
settled upon and cultivated as a

conveyed the land surveyed for him
on the 14th day of November A.D. 1866
by the Surveyor aforesaid for the
period of three years and they nor
either of them have any interest in
said land.

Joseph Olson 

Lars Olson 

J. Grimland 

Sworn to and subscribed before
me, and I hereby certify that
L. Olson and J. Grimland are
credible and trustworthy citizens
of Bosque County.

In testimony whereof I hereunto
sign my name officially and
affix the impress of
the seal of said District
Court at office in Meridian
this 3rd day of April A.D. 1874

Jno. James

Clerk D. C. Ct.

By W. C. Smith, Deputy

Joseph Olson

3 File 1959
Milam 3^d class

J. Olson

Affidavit of oc-
cupancy

filed Apr. 8. 1874

J. Jones
Comr.

The State of Texas }
County of Bosque } S. J. K. Shelton County
Judge of the County
aforesaid hereby certify that Joseph Olson
have resided upon and cultivated the tract
of Land surveyed for the said Joseph Olson
as a presumption claim by E. T. Barry Coun-
ty Surveyor for the county of Bosque on the
15th day of November A.D. 1866 for the space of
three consecutive years and has fully complied
with the provisions of an act granting to settlers
upon public domain presumption privileges
Approved November 12th 1866

The above facts hav-
ing been proved to me by the oaths of
H. O. Dahl and L. Olson two respectable
witnesses to me well known

Given under my hand and
seal of the County Court of
Bosque County at Meridian this
28th day of February A.D. 1867

S. J. K. Shelton
County Judge
156

4 File 1954

Milam 3rd Class

Afft Designation
J Olson

Filed Sept. 20 1864

J. Olson
Des Moines
Iowa

General Land Office

Austin, Texas } Before me J. J. Groves,
Comr. of the Genl. Land Office personally
appeared Hon. J. K. Helton, to me well known
who upon being duly sworn deposes and says,
that J. Olson, a pre-emptor on 160 acres of
land in Bosque County who first settled
thereon in the year 1867 and now applies
for patent is the Head of a family

J. K. Helton
Sworn to and subscribed before me
this 11th of April 1874

J. J. Groves Comr.

5 File 1959
Milam 3^d class
J. Olson

Affidavit as to
being head of a family

Filed April 11th 1874

J. J. Jones
Comr

Bosque Co. 94.

6 File 1959

Milam 3rd class

J. Olson

160 acres

Pre. emp. act. 12th Nov. 1876
cut of occupancy cut of May 26 '73

Correct on map of Bosque Co.
July 12/72. Schottze.
April 10/74 C.W. Frazier.

2 mks: ptd

mk. 1st. Rex

Correct for patenting
apl 13/74. Fisher

Patented April 20th 1874

Cr. to org

April 18/74

Sam. H. Wade

Proviso

2 1/2 34 Vol 4 25

Express

Judge Helton

J. K. Helton

J. De Cordova

C. C. May 28/72.

Mag. 33.609 C.W. P.

C. R. Dec. 14. 67. Richardson

John Abney Meridian
rears Con. det. ions
copy of S. notes May 9/72