

Bosque / 56
7559

File 1.299

Milam Indep.

Ab-872

Old Men

294 acres.

Exemption, p. 44

Correct old map. January 25/58
7. mhd. pd
C. W. P. P. P.

I like the name
in the name!

Consent for putting
to the original letter

Edwin

23rd Aug. 23. 1858
District.

No 211. 1852. 19

Old Men

No 14. 534.

2113226
No in Range Jan 23. 58 p. 15

Contents

1. Affidavit
 2. Field notes
 3. Cert of occupy.
 4. Transfer.
- No 878 book

State of Texas

County of McLennan

To the S^t Surveyor of Miland Land District
or Legal S^ty for McLennan County
I wish surveyed the land including
my improvement

And I solemnly swear that I consider
myself settled ~~on~~ the Public
Domains of the State of Texas
and justly entitled to the
Benefit of the law granting
Preemption Privileges to actual
settlers

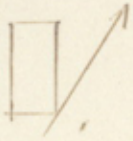
O. W. Keen

No 67 1853

Sworn to before me, J. N. Matz
Jp. —

Judgement is hereby rendered against
him for cost of suit.

1/2 Mil 3 - 1299,



State of Texas
District of Milam

Survey for O. Wren of 294 acres
of land situated ^{in Bosque County} on the southeast of Meridian
Creek about $8\frac{1}{2}$ miles ^{99 W from Meridian} from the Bosque
being the quantity of land surveyed for
him by virtue of his settlement thereon
under the land granting preemption privilege

Beginning at the N. E. corner of a survey
in the name of A. D. Fry Kendall for the
N. W. corner of this survey from with a
live oak marked N bears N. 12 W. 94 varas
and another marked 11 bears N. 72 E.
26 varas thence S. 30 E. 1900 varas to
the S. W. corner of this survey from with
a live oak bears S. 29 $\frac{1}{2}$ E. 90 varas and
another bears S. 78 E. 65 varas
thence N. 60 E. 875 varas a mound for the S. E.
corner

thence N. 30 W. 1900 varas a mound for the
N. E. corner in the southeast of ^{John B. Hobbs} J. B. Hobbs survey
thence S. 60 W. with said Hobbs line 875 varas
to the beginning survey's No. 1000
1853
Neil McIlwain } Chain
Duncan McIlwain } Carries G. B. Erath Survey
D. W. Milam

I solemnly declare the above survey
to be made according to law at the
time above stated

Witness my hand and seal
Nov 24 Nov 1853

G. B. Erath Surveyor
D. W. Milam

I, Wm. Armstrong District Surveyor for Milam Land Dist
do certify that I have examined the foregoing plot and field notes

21/ File 1299
Milan Frickh.

Field notes 29 p. 100.
Old Men

Field notes 1804.

Patented Aug 25/58
Quintino.

C. C. Jones 58 Feb

correct

294

Old Men

and find them correct and made according to law and been
read in my office and Book No 2 of Specifications Page 37
London May 21st 1834 for Milan Jan 2nd 1834

The State of Texas
 Bosque County

No. 4

I Jasper M. Mabray Clerk of the
 County Court of said County - hereby
 certify that Ole Wiern and his
 Assignee have resided upon and
 cultivated the Tract of Land surveyed
 for the said Ole Wiern as a preemptor
 on claim by ~~G. B. Crath & Madensan~~
~~Deputy Surveyors~~ for Milam Land
 District on the 5th day of November
 1853 - for the space of three consecu-
 tive years - and has fully complied
 with the provisions of An Act
 granting to settlers upon Public Domain
 Preemption privileges Approved
 January 22nd 1845 -

The above facts having been
 proven to me by the Oaths of
 Oleg Wierson & Ole Carntson
 two respectable witnesses to me well known.

In Testimony whereof I -
 hereunto set my hand and
 the seal of the County
 Court of Bosque County
 at Meridian this March
 10th A.D. 1857

Jasper M. Mabray
 Clerk, C. C. B. C.

3. / File 1299
Milano 3^e class

Invent. 294 ans
Ole Wien

Filed Aug. 23^e 1858

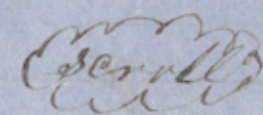
No. 4
Presumption
Certificate

John Johnson
assignee of
Ole, Wien

The State of Texas }
County of Bosque } Know all men by
these presents that I John Johnson
for and in consideration of the sum
of seven hundred and fifty Dollars
to me in hand paid by Ole Wier
the Receipt whereof is hereby acknowledged
have bargained sold and by these presents
convey and confirm unto the said Ole Wier
all my Right title and interest in
A certain tract or parcel of land contain-
ing three hundred acres more or
less situated on the waters of Meridian
Creek in Bosque County acquired by
me the said John Johnson by purchase
from the said Ole Wier on the 20th
day of Oct A.D. 1854 and acquired by him
by virtue of his settlement thereon
in the month of November 1853
under the law of the state of Texas Grant-
ing preemption privileges to actual
settlers by which authority it was
surveyed by G. B. Grath Deputy Surveyor
for Milam Land District under
which grant and authority I the said
John Johnson have held possession from
the date of my purchase up to this
time had lived upon improved and
cultivated the same and did on the
10th day of March 1857 make up said
preemption before the Clerk of the
County Court as required by law
Now I the said John Johnson convey all
the Right Title and interest I had to
said land to the said Ole Wier his
heirs and assigns with all the benefits


therefrom arising and all the
privileges thereto belonging
and to receive a patent in his
own proper name and I hereby
authorize and request the Commission-
er of the General Land Office to
issue to the said Ole Wier a patent
when he shall pay the sum required
by law for the use of the State and
the patent fee Given under my
hand and seal using a Seal
for a Seal on this the 25th
day of July A D 1857 in presence
of

Carl Zwaftad
Jens Rignes


John Johnson

The State of Nevada }
(Boysie County) } Preface me R. C. Whit
Said County, this day, came
and personally appeared John Johnson to me
well known who acknowledged that he signed,
sealed and delivered the foregoing Instrument
of writing for all the uses and purposes therein
mentioned.

Witness my hand and Official
Seal at Office in Meridian this
the 6th day of February A.D. 1858
R. C. Whit
C. C. B. C.




The State of Nevada } J. R. O'White Clerk of
Bozque County } the County Court of said
County certify that the
foregoing Instrument of writing was filed
in my Office for Record on the 10th day
of February at 11 O'clock A.M. A.D. 1858 and
was duly recorded the same hour in
Book C. On pages 187 & 188

Witness my hand and Official
Seal at office in Meridian
this day and date last above
written

J. R. O'White

C. C. C. P. C.



John Johnson
To & Deed
Old Men

Recd Feb 10th at 11
Columb. Acad. 1858
R. O. Whit
C. C. B. C.

Wh. R. How paid - 1.50
Acknowledgment 50
\$ 2.00
to payment -

W/ Feb 1299
Milund 3rd class
John Johnson
To & Francis
Old Men
Feb Aug 23/58.