

Field Notes

Milam 3rd Clasp.

Nov 4/78

John M Jones

320 acres

See 4382 Paus^d for Balance

Correct on map. March 9/84.
S. m. k. d. p. t. d. C. W. Pfeister.

Corrict for Patenting
original
No 817 Vol 11
Elgin

Patented December 16/84

Martin

No 817 Vol 11

Hon^{ble} J. H. Conover

18 Decem^r 1857

J. H. Conover

Map 12342 1852

M. P. in R.

68
68

Contents

1 Certificates

2 Field notes


Nov 7/78

Lin

King of Turkey

REPUBLIC OF TEXAS,

GALVESTON COUNTY.



2ND CLASS.

No. 368

This is to Certify, That *John M. Jones*
is entitled to a conditional HEAD RIGHT of *Three hundred & seven*
Acres of Land, agreeably to the provisions of the Act, passed January 4th, 1839,
extending donations of land to late emigrants.

GIVEN under our hands this

25 day of *Sept* 18*39*

R. J. Johnson
C. V. Adams

Chief Jus. Galveston City, and
Ex. off. Pre't. Board Land Com.

Assistant Com.

Assistant Com.

Attest:

James B. Knight
C. W. Johnson Deputy

Cl'k C'ty Court, Galveston C'ty,
Ex. off. Cl'k Board Land Com.

1/ Till 1861
Milam 3^d Class

Cont. Cont. 330 acres

John M. Jones

John M. Jones

John M. Jones

John M. Jones

John M. Jones

John M. Jones

John M. Jones

John M. Jones

John M. Jones

John M. Jones

John M. Jones

John M. Jones


John M. Jones

John M. Jones

John M. Jones


REPUBLIC OF TEXAS

GILBERTON COUNTY



3RD CLASS

ACRES



...the provisions of the Act passed January 4th 1830
...to take emigrants
...this
...day of
1830

...

...

...

Chief Justice, Board Land Com.

Assistant Com.

Assistant Com.

Ex. of Clk Board Land Com.
Clk City Court, Gilberton Co. Tex.

The State of Texas
County of Galveston

No 5

320 acres

John M Jones is entitled to 320 acres of
Land unconditionally by virtue of conditional
Certificate No 304. 2^d class issued by the Board of
Land Commissioners of Galveston County to said
Jones & dated Sept 21. 1839 sheets annexed.

The said Jones having proven to the satisfaction
of the County Court now sitting as a Court
to hear application for Unconditional Head
right certificates under the act entitled "an
act to authorize the County Courts to issue
unconditional Head right certificates where
Conditional Certificates only have issued." passed Feb. 4. 1854
that he the said Jones is the bona fide owner
of the unconditional certificate applied for, and
that he has not sold, alienated or transferred
his claim to his Conditional Certificate, and
that he has resided in the State of Texas
since Sept 1839. & done and performed the
duties of a Citizen. Wherefore this unconditional
Certificate is issued to said Jones.

In witness whereof we hereto
subscribe our names and affix
the seal of said County Court
by the Clerk thereof with
his attestation November
21st A.D. 1854

Attest
Oscar Smith Clerk

Thomas M. Joseph Chief Justice
Israel S. Savage
Jo. W. Rice

Commissary

✓ Feb 1061.

Milam's 3^d Clap.

Second City 320 acres

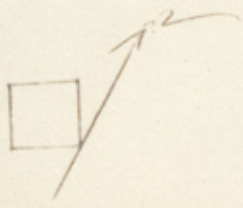
John M. Jones

Filed Nov. 2. 54

Map 9137

Quillman





State of Texas, District of Milam

in Deque's County about 22 miles from Waco

Survey for John McJohn of 320 acres of land situated on the head of Turkey creek a tributary of Meek's creek on the western side of bogus being the quantity of land to which he is entitled by virtue of Certificate No. 364 issued in Galveston

Beginning at the N.W. corner of a survey in the name of W. E. Haviland from which a marked tree marked C bears N 38° E 84 acres and another marked H bears N. 5° E 88 acres thence S. 60° W. 1344 acres to the N.W. corner of this survey from which a live oak marked I bears S. 58° E. 70 acres and another marked P bears S. 8° E. 55 acres thence S. 30° E. 1344 acres to a pile of rocks for the S.W. corner thence N. 65° E 1344 acres to the S.E. corner from which a live oak marked L bears S. 34° E. 26 acres thence N. 41° E. 1344 acres to the beginning

Surveyed & Plotted Nov 23

John McJohn } Chain
 Phil McJohn } carrier

J. M. Milam

I solemnly declare the above survey to be made according to law at the times above stated

Wm. Armstrong
 J. M. Milam

Wm. Armstrong Dist. Surveyor for Milam Land Dist do certify that I have examined the foregoing plot and field notes and find the same to be correct and the survey made according to Law given under my hand Dec 7th 1853

Recorded in Book J Page 378 Wm. Armstrong District Surveyor for Milam Land Dist.

^w / File 1061

Milam 3^d Class.

File notes \$20 acres

John M Jones

File blue 28. 43

Comet

John M Jones

320

Cordua

Patented December 15/84
Martin

68
66. 2/2

Records

[Faint, illegible handwritten text, likely bleed-through from the reverse side of the page.]