


File 1057 ^{Salt Bosque / 56}
^{Long Cont'd / 58}
^{Dakota / 55}

Milam Mt Cape H

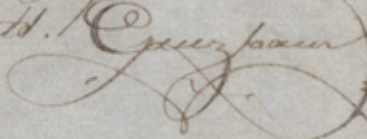
B. a. 8.36. East 5/16

William Van Norman

Two Surveys  1 League

1 Labor

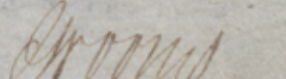
Both surveys correct on
map. Dec 31/52

8 mtd. pts. 

Both surveys correct
for Substanting.

Elgin

Patented March, 1853

both surveys. 

SS no 534 vol 10

LS no 534 vol 10

There is no Govt. decision this case

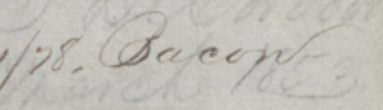
mgd 107 & 3

24. C. P.

Contents 47+5

1 Certificate

2, + 3 Field notes.

Oct 21/78. 

Republic of Texas
Montgomery County 2d Class
No 131.

One League and one Labor

This is to certify that William D. Forman
has appeared before us the Board of Land
Commissioners for the County aforesaid
and proved according to Law that he an-
vied in this Republic subsequent to the
Declaration of Independence and previous
to the first day of August 1836 and that
he is a married man and is entitled to
One League and one Labor of Land

Given under our hands this 11th
day of August A. D. 1839
attest

Wm. Morrison
Clk. Co. Court
Mo. County
ex. off. Clk. B
L. Court

Jesse Grimes Chief Jus.
and Pres. Tex. Land Commr
Montgomery County
Peter Cartwright
D. McHenry

ans. com.

1 July 1034

Milam ~~M~~ Clap &

Headright Cert. & Sea. Wks.

William Van Norman

James

Dr. James

Carthage

William Van Norman

Ms 131

North



State of Texas
District of Milam

Survey for No. 5

William Van Norman
of 25 labors of land situated ^{in Bell County} in the fort
of the Leon ^{about 49} miles west of the Llanesby
place being part of the quantity of land
to which he is entitled by virtue of
Certificate No. 131 issued in Montgome-
ry County on the 12th August 1839 for Andrew & Labor
beginning at 1680 varas west from the N.W.
corner of the said survey in the name of R. Bissett
on the pale point, on a large sand rock for the N.E.
corner of this survey from which a Post oak marked E
bears N. 74 E. 25 varas and another marked F
bears N. 27 E. 40 varas thence South 2780 varas
a fork of the Leon called Colony creek 3020 varas
crossed it 3730 varas crossed Leon 5000 varas
to the S.E. corner from which an Elm marked L
bears N. 22 E. 17 varas and another marked E bears
S 47 W 26 varas thence west 2100 varas another
creek 2600 varas crossed the Leon 3200 varas recrossed
it 5000 varas to the S.W. corner from which a
Musket marked A bears N. 65 E. 5 varas another marked
G bears S. 57 W. 16 varas thence north 1660 varas
recrossed Leon 5000 varas to the N.W. corner from
which a musket marked X bears N. 39 E. 9 varas
and a post oak marked K bears S. 73 E. 58 varas
thence East 4280 varas recrossed along fork of Leon
5000 varas the beginning containing 14 labors, arable rest pasture
Land Surveyed 28 June 1852 by G. B. Craft & J. S. Jones
Lucas Kerura & S. Riggs Chain carriers At Milam
I solemnly declare the above survey to be made
according to law at the time above written
Waco 20 July 1852 G. B. Craft & J. S. Jones
At Milam

J. Wm. Armstrong District Surveyor for Milam Land District
do certify that I have examined the foregoing plot and
and find them correct and the Survey made accor-
ding to Law
Given under my hand November 26th 1852.

Wm Armstrong District
Surveyor for Milam District

Correct & Recorded in
Book K. Page 95
League on Com.

William Van
Norman
Cocheur

East land 6/18 70
21
Bullfinch
Coryell 46

July 10 1854
Milam 1st Class #
Petersburg - League.
William Van Norman

In dues. This is a Reservation

Rough copy for
copy
J. Wm Armstrong
District Surveyor

70-78

11

State of Texas
County of Milam

Survey for Wm Van Norman of one labor
of land situated ^{in McCombs County} on the west side of the
main bosque about ^{1 1/2} miles above the mouth
of Meridian creek being part of the
quantity of land to which he is entitled
by virtue of certificate No 131 issued
in Montgomery County
Beginning at the S. E. corner of a survey in
the name of Wm McFarland for the
N. E. corner of this survey thence S. 60 W.
1400 varas a spring branch 1531 varas
to the N. W. corner of this survey from
with a live oak marked X bears
S. 89 E. 200 varas and another bears S. 20 E.
200 varas thence S. 80 E. 653 varas to
a mound for the S. W. corner thence
N. 60 E. 1530 varas to a pile of
rocks at the foot of a bluff from which
a live oak bears South 60 varas thence
N. 30 W. 653 varas to the beginning

Containing just or land
Surveyed 9 Sept 1852

Geo Robinson }
J Riggs }
Chas Harris }
J. B. Beeth
Jy Surgt St Milam

I solemnly declare the above survey
to be made according to law at
the time above written
Waco 15 Sept 1852 J. B. Beeth
Jy Surgt St Milam

I W^m Armstrong District Surveyor for Milan Land District
do certify that I have examined the foregoing plot and
field notes and find them correct and the Survey made
according to Law

Given under my hand November 26th 1852

W^m Armstrong District
Surveyor for Milan District

Compt & recorded in
Book R - Page 122

W^m Van Vorhes

1 Cert

Correct

3
File 1057
High
Borough 1852

Milan 11th Dec 27

Filbertus & Sibley

William Van Vorhes

Milans - 2nd class claim

Received Oct 14th 1853

Approved
"