

Booque Co 75

File 1057

Milam Prumtion

James F. Palmer

160 ac

Oct Aug 12 1879

On a title survey in the name of James S. Steele other were correct on map. Octobr 13/76

Octobr. 11. 78. Thiel paper correct on map of Douglas County. Octob. 15/79

C. W. Pfeiffer

Correct for Patenting Nov 14/79 Vauch

Patented Nov 17/79

No. 614 - Vol. 9 Millson

Mkd Pat

11350

Mkd Pat Req

C. E. Amie / 78. & Beckler

C. L. McDonald 7-1-42

Surveyors Book Nov. 19/73

Contents

- 1. Aft + designation
 - 2. Pictone to
 - 3. Prof. Surveyors book
 - 4. Certificate of occupancy
- Nov 26 78 Lusk
Nov 14. 79. Beck

Send patent to Palmer in care of County Clerk

\$5.00 depd Nov. 13/ 79

Booque Co
School Surveyors
Oct. 21/73 M.C.S.

The State of Texas } Personally appeared
County of Bosque } before me the undersigned
Authority James T. Palmer and after being
Duly sworn by me, upon his oath says he
has settled upon one hundred and sixty
Acres of vacant land belonging to the State
of Texas that he has no other homestead
and that he is the head of a family and
entitled to one hundred and sixty acres
for which he now applies under the pro-
-emption laws of this State

James T. Palmer

Sworn to and subscribed before me
this Oct the 28th 1872

Given under my hand and
Seal of the District Court of
said County at office in the
Town of Meridian day and date
above written

Philip Howard
Clerk Dist Ct B Co

1


File 1052

Milam. Premption

Affidavit & Designation

Samuel J. Palmer

Filed June 3^d 1873



21
The State of Texas & Field note of a Survey of
County of Basque 100 acres of land made
for James F. Palmer it being the quantity
of land that he is entitled to
by virtue of his act as an actual
Settler made before Philip Howard
on the 28th day of October - 1872

Situated ^{in Basque County} on North Cedron ^{Co. Ark}
about 8 miles ^{68° East} North of Meridian

Beginning 360 Yards S 60° W from
the E corner of E R Galden Survey
a pile of stumps from which a ^{Golden's P. 610} Pecan
marked J bears N 59° W 64 Yards another
Pecan marked G bears S 89° W 27 Yards

Thence N 30° W 85 Yards North Cedron
950 Yards a pile of stumps from
which a live oak mark P bears
S 3° E 58 Yards and another live oak
mark A. bears S 6° W 73 Yards

Thence S 60° W 950 Yards a pile of
stumps from which a live oak mark
L bears S 45° E 44 Yards and the live oak
mark M bears S 58° E 15 Yards

Thence S 30° E 300 Yards to a bluff
on North Cedron 950 Yards
a pile of stumps in the North line
of E R Galden Survey from which
a live oak mark G bears S 41° E

15 Nov at noon Live oak Mt
R. has N 30 E 33 N or S

Thence N 60 E 95 V or unit
Gardner's line to the place of Bess
ing Survey April 17th 1843

Levy S. Powell }
Thos Hester }
Chain Carriers }
Cum R. Spencer
Deft. Sugar P Co

J. L. H. Scrutshfield County
Surveyor of Bosque County do hereby
certify that I have carefully exam-
ined the above and foregoing field
notes and find them correct and that
they are duly recorded in Book A
page 98 in my office May 28th 1843
J. L. H. Scrutshfield
County Surveyor
Bosque County

If for connection
to R. Golden's survey
is meant instead of
to R. this survey
will ~~conflict~~ ^{be in} with
titled survey of
James S. Steele

N 80° E

Dr /
Fil 1052

Milau Tr 80 mp

Fields 160 acs

James F. Palmer

Filed June 3/73

Correct old map of Bosque
County. Octob. 15/79

E. W. Puffer.

Patented Nov 17/79
Wilson

E. C. Jones 20/78. A. Bickler?

J. S. H. Scutchfield County Surveyor of Bergen
County hereby certify that Tract ~~1052~~ 1052 Nitar
preemptor James F. Palmer Connecting Survey in
the name of C. R. Galden for 1280 acres

Survey made by C. R. Spencer Deputy Surveyor

Survey was my bond this at
office November 12th 1853

J. S. H. Scutchfield
County Surveyor B Co

(Kauseuse)

Paid Nov 19 1853
Wm. Lele

2/2
File 1052

Milam Rec-emp.

James E. Palmer

Surveyor's Cert.

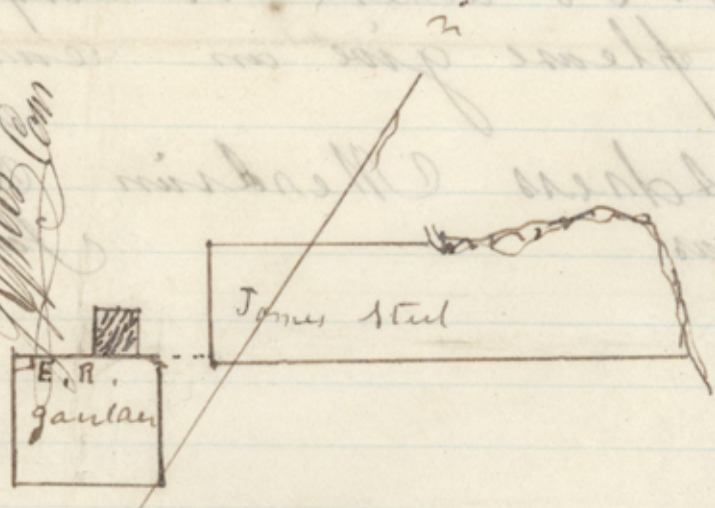
The State of Texas }
 County of Bosque }

I Evan Raper

Do hereby Certify that I made
 the James H. Palmer Pre-emption
 Survey situated on North Cedar
 about 8 miles East of Maredian
~~Surveyed~~ ^{Recorded} May 28th 1873 and that
 it does not conflict with the
 James S. Steel League nor ^{the} Samuel
 W. Peebles Survey. For I have sur-
 eyed them both while I was
 acting as Deputy of Bosque County
 This August 26th 1875

Evan Raper

Filed
 1089
 James H. Palmer
 Deed & Explanation
 Filed September 6th 1875
 W. W. Com

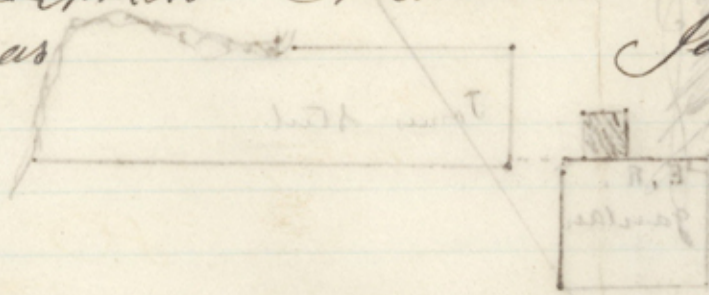


James H. Palmer at home
 August 31st / 75 North Cedar
 Creek Bosque County Texas
 To the General Land Commissioner
 Sir

I call your attention
 to the fact in regards to my survey
 Sir will you please examine

the plots of the James G. Steele
 League of Land Sir I think
 of you will see at once that the
 plots of Steele are not correct
 I have been an eye witness to
 fact of their being wrong
 I have had the Steele Survey
 run by its field notes and Sir in
 every instance it has failed to
 reach or conflict with my Survey
 Sir I send you the Survey drawn
 of by the Surveyor of this County
 of recently three years next
 Oct/75 I have lived on my survey
 three years I represent the spotted
 survey drawn on this sheet of paper
 1.60 acres ^{Surveyed} 17 April/78

Sir please give an early reply
 and Address Meridian Bogusue County
 Texas James H. Palm



Sir, please excuse me for not
 knowing your Name

Yours

Sir

Yours
 Respectfully

James H. Palm

Proof of Settlement under Homestead Act.

*Rec. for 13/9 of which
is for Cr of applicant
J D Roberdeau
Res*

The State of Texas,

County of Bosque

Before Me, the undersigned Co Clerk in and for the County aforesaid, this day came and personally appeared J D Palmer a resident citizen of said County, who being by me duly sworn, declares that he is a bona fide settler upon 160

acres of vacant public land, situated in said County, and surveyed for myself on the 18 day of April 1873, by L H Southfield

a Surveyor of said County; that he has occupied and improved the same as a Homestead for a period of three consecutive years, beginning on the 1 day of May 1873, that he is Married Man and that he makes this affidavit for the purpose of obtaining a title to the same for a Homestead, under an Act supplementary to "An Act for the Benefit of Actual Occupants of the Public Lands," approved May 26th, 1873, and Acts prior thereto; and that he has not a Homestead other than the above.

AND, also, at the same time came and personally appeared E M McKisick and J M Stansell, two credible resident citizens of said County, to me well known, who being duly sworn, depose and say that J D Palmer the person first above named in this affidavit, has actually settled upon and cultivated as a Homestead, the land surveyed for him on the 18 day of April 1873, by the Surveyor aforesaid, for the period of three years, and they, nor either of them, have any interest in the said land.

J D Palmer
E. M. McKisick
J. M. Stansell

Sworn to and subscribed before me, and I hereby certify that J D Palmer and E McKisick & J M Stansell are credible and trustworthy citizens of said County.



IN TESTIMONY WHEREOF, I have hereunto set my hand and affixed the seal of said County, at office, this 3rd day of Nov 1879.

J M Lullier
Clerk of Co Court Bosque Co.

Title 1052
Milam Preemption

J. F. Palmer
Certificate of occupancy

Filed Novbr 13/79
Phadon Fisher
Chief Clerk

1052

PROOF OF
SETTLEMENT OF LAND

J. F. Palmer
Settler.
