

File 1030 Bosque/75

Milam 1st Class ^{abt 27!}
abt 27!

Mrs J. S. Freeman

1/3 League

See old wrap inside

Pl. CERTIFICATE No.

Patented Oct. 12, 1852.
to Mrs of J. S. Freeman
No 625 Vol 9

Mgl. 10377

Contents

- No. 1. Certificate.
 - " 2. Field Notes.
 - " 3. Old Wrap
 - " 4. Sketch
- Aug. 21/75
Josselyn
Oct 21/48
Linn

A. B. Vol. _____ P. _____

No 1507 Angel R. Freeman Heir
of F. J. Freeman
vs
The Republic of Texas

In the District Court, Harris County,
Full Term. A. D. 1846

I J. R. Subrock Clerk of the
District Court do and for the County aforesaid, do hereby Certify
that Angel R. Freeman heir of F. J. Freeman is entitled to one
third of a league of land by virtue of a Judgment obtained
against the State of Texas on the 13th day of November A. D. 1846
as will fully appear in Book E Folio 180 of Harris District Court
records.

Witness my hand and seal of the Court
at Office this 13th day of November A. D. 1846
J. R. Subrock
Clerk D. C. H. C.

Approved
J. M. Jones
Judge

1
File 1036

Milam St Clap.

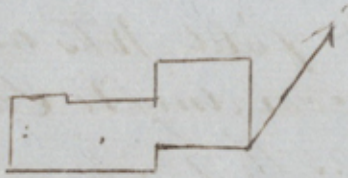
Cert. of Dist. Ct. - 1/3 League

T. S. Freeman dec'd

Myt 4135
Gilbertus

240
80
1920
80
2000

[Faint handwritten notes, possibly including the word "Case"]



State of Texas
District of Milam

Survey for A. R. Freeman
of 8 1/2 labor of land situated ^{in N^o 4th Glauque County} on the east side
of the main bosque about 22 ²⁰ miles from
the town of Waco being the quantity of land to which
he is entitled by virtue of a certificate
issued from the Dist Court of Harris County
beginning at the N. E. corner of a Survey
in the name of John ^{N^o 4th Glauque} Melanney thence
S 60 W with said Melanney north line 1250
varas a branch 2884 varas to said Melanney
N. W. corner thence N 30 W with the line of
a survey in the name of P. Lopez 1577 varas
to the N. W. corner of said Lopez's survey
thence ~~North~~ ^{West} 60 E 1174 varas to a stake
in the east line of a Survey made for E. S. Everitt
thence ^{N 30 E} S 30 E to said Everitt, N. W. corner
from which an Elm bears S 26 W, 4 varas and a Spanish
oak marked L. bears N 57 E, 30. varas thence
N 60 E, 1900 varas a stake said Everitt's S. E.
corner thence N 30 W, 950 varas said Everitt's N. E.
corner thence N 60 E, with the south line of Joseph
Harden's survey 1883 varas to a mound for the
N. E. corner of this survey thence S 30 E, 1973
varas to a stake thence S 60 W, partly
with the north line of a survey in the name
of Chandler 2050 varas to Chandler's N. W. corner
thence S 30 E 504 varas to the beginning containing
all parts of land surveyed 3rd Sept 1852
Dan Robinson } Chain
M. Garrett } carries
I solemnly declare this above survey to be made according
to law at time above stated J. B. Crath Surveyor Dist Milam
Waco 17th Sept 1852 J. B. Crath Surveyor Dist Milam

I Wm Armstrong District Surveyor for Milan District do certify
that I have examined the foregoing plot and field notes and find
them correct and the survey made according to Law
Given under my hand September 25th 1852.

Wm Armstrong
District Surveyor
Milan District

Recorded in Book K Page 14

A. R. Freeman

1/3

Shall

00181

2
File 1036

Milam 1st Class

Facilitator - S's Labores

A. R. Freeman deed

Pro Payment in full
of the last dues on the
within paid notes
from S's books amounting
to four dollars and no pence
Oct 29th 1852

East. Eng
Riding Club

Witness
J. H. [unclear]
[unclear]

3

~~M^r Coleman~~
Bosq^{uo} 1852
File 1036

Milam 1st Class

T. S. Freeman dec'd

— One Third League —

Correct on map. Oct. 8/52
Wm. Keightley Greurbauer

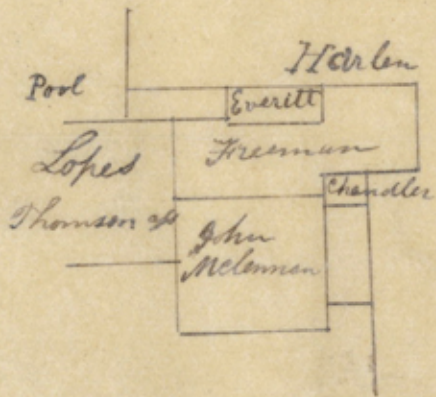
Patent to the heirs of
T. S. Freeman dec'd
Elgin.

Patented Oct 12/52
Pt no 625-1009-1010

No 625-1009

Pat del'd to the Co
Freeman Oct 24/52
mka. Let to m. v.


mgl 10377



1036 # 4



1030 # 4



7