

3 Bosque 75

2 M. Linn 50

File 843 <sup>balls</sup> Bosque 56/58

Milam Co 1<sup>st</sup> class

at. 269 + 270

John S. Folkes

2 34. 166. 666

Survey 34. 166. 666

cert 689/779

Both surveys correct on map. Sept. 21/50

Banked. ptd. Greuzbauer.

Both surveys correct for Patenting Calif

M. Huby Agre

Circle

Both Surveys

Patented Sept. 27<sup>th</sup>

1850 - Wm. H. Humbold

No 233 + 234 Vol 9

map 9482 John P. in R

London

1850

Contents

1 Certificate

2 Field notes

3 Transfer

3<sup>1/2</sup> Field sketches

Oct 21/58

Linn

680  
779


GENERAL LAND OFFICE,

Houston, August 9<sup>th</sup> 1847

This is to certify that satisfactory evidence having been produced of the loss of Head-right Certificate No. 89 Class 1<sup>st</sup> issued by the Board of Land Commissioners for Milam County. to John S. Folks for One third of a league of land, dated the ~~20th~~ not recalled day of \_\_\_\_\_

This Duplicate, therefore, will entitle the said John S. Folks to all the benefits granted in said Original Certificate.

In testimony whereof, I herunto set my hand and affix the seal of said Office the day and date first above written.



Commissioner.

G. S. Erath

100  
111

GENERAL LAND OFFICE

*[Faint, mirrored handwriting, likely bleed-through from the reverse side of the page]*

File 845

Milam 1<sup>st</sup> class

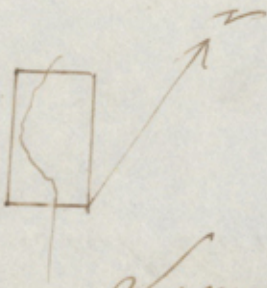
Dup: Certificate

John S. Filkes

1/2 Survey

*[Large, ornate signature or stamp]*

*[Faint, illegible handwriting]*



State of Texas  
District of Milam

Survey for C. M. Hubby assignee of John L. Fikes  
of 4 $\frac{1}{2}$  labor of land situated <sup>in McJannet Co.</sup> on the north side  
of the main bosque above the mouth of the  
east fork of the bosque and east of Juffaus  
Creek being part of the quantity of land  
to which he is entitled by virtue of Certificate  
No.  $\frac{680}{779}$  issued in the genl land office

Beginning at the N.E. corner of another survey  
made for C. M. Hubby assignee of John L. Fikes for  
the S.E. corner of this survey from with a live oak  
marked G bears S. 34 E. 135 varas and another marked  
F bears S. 42 E. 122 varas thence S. 60 W. 760  
varas a creek 1500 varas to the S.W. corner of  
this survey from with a Spanish oak marked  
P bears N. 28 E. 34 varas and a live oak marked L bears  
N. 73 E. 54 varas thence N. 30 W. 2777 varas to  
a mound in prairie for the V.W. corner thence  
N. 60 E. recrossing the creek 1500 varas to a mound  
for the N.E. corner thence S. 30 E. 2777 varas  
to the beginning containing pastur land

Surveyed 24 May 1850

Niel McLeannan & Chain      W.W. Byssheer Deft  
D. Reed } Carriers      Sur Milam Dist

I solemnly declare the above survey  
to be made according to law at the time  
above written

Cameron 25 July 1850 W.W. Byssheer Deft  
Sur Milam Dist

Copy this 9/10/91  
File 843-  
1850

Michael 1<sup>st</sup> of July 3

James L. Webb

J. J. Webb

Q. J. Webb

James L. Webb  
1850

Special payment of the

Government dues on the 31<sup>st</sup> of

July notes from J. J. Webb

above the 26<sup>th</sup> day of August

for 1850 J. J. Webb  
1850

No 233

John L. Webb

Q. J. Webb was

Continued on the reverse

State of Texas  
District of Bellamy  
I do Certify that I have Examined  
the within field notes and find them correct, and the  
survey made according to law.  
Given at Caldwell this 17<sup>th</sup> day of August 1850.  
James H. Hackett  
District Surveyor

The State of Texas }  
County of Milam } Know all men by these presents  
That I John L. Fokes of  
the State and County aforesaid for and in  
consideration of one hundred and seventy Dollars  
to me in hand paid by Caleb M. Hubby of  
the aforesaid State and County the receipt whereof  
is hereby acknowledged have granted bargained  
and sold and by these presents do grant  
bargain and sell unto Caleb M. Hubby  
his heirs and assigns forever my head right  
Certificate for one third of a League of  
Land No 89 and Duplicate of same issued by  
Thomas M. Ward Commissioner of the Gen Land  
office Dated Austin August 2<sup>d</sup> 1847 To have  
and to hold the said Certificate and the lands  
on which the same may be located forever  
in full perfect and Beneficial Sale and I  
the said John L. Fokes for myself and my  
heirs will warrant and defend the title to said  
Claim against all persons claiming the  
same or any part thereof.

In testimony whereof I have hereunto  
set my hand and seal per  
Seal this twenty second day of  
July A D 1850

G. J. Duffau  
Jacob Grob

John L. Fokes

The State of Texas Personally Came and Appeared before  
County of Milam me Francis F. Duffard Clerk of the  
County Court of Said County John  
I. Jones a Gentleman to me well known who acknowledged  
he had Signed Sealed with Seal and Delivered the within  
in deed for all the purposes and Considerations therein  
Contained

Witness my hand and Seal of the County  
Court of Said County at Cameron this  
11th 23<sup>rd</sup> Day July 1850

Francis F. Duffard  
County Clerk  
Milam Co

John & Stephen  
No. 101  
1/20 Langston of Law


3/ File 843-  
Milant Co 1<sup>st</sup> class

---

John S. Folkes  
T. & Company  
Capt. M. Hubby

---





State of Texas  
District of Milam

Survey for C. M. Hubby assignee of John L. Forbes of 4 $\frac{1}{2}$  labor of land situated <sup>in M. Leaman Co.</sup> on the north side of the main boquer above the mouth of the east fork and below Jeffers creek being part of the quantity of land to which he is entitled by virtue of certificate No.  $\frac{600}{749}$  issued in the gen. land office

Beginning at the N. E. corner of a survey in the name of James McCullough for the S. E. corner of this survey running from thence N. 30 W. 2777 varas to the N. E. corner from with a live oak marked J bears S. 34 E. 135 varas and another marked F bears S. 42 E. 122 varas thence S. 60 W. 460 varas a creek 1500 varas to the N. W. corner of this survey from with a Spanish oak marked P bears N 28 E 34 varas and a live oak marked L bears N 43 E 54 varas thence S. 30 E. 2777 varas to the S. W. corner a mound in the north line of James McCullough's survey thence with McCullough's north line N. 60 E. 1500 varas to the beginning.

Containing 2 labor arable best pasture land  
Surveyed 24 May 1850

W. W. Owsheer }  
J. P. D. } carriers  
W. W. Owsheer Deft  
Sur Milam Dist

I solemnly declare the above survey to be made according to law at the time above written  
Cameron 25 July 1850  
W. W. Owsheer Deft  
Sur Milam Dist

File 843- 34

McLean & Nichols

John M. Nichols

John Nichols

Richard S. Jones

27th 1850

Richard S. Jones

Deemed proper by the

Government and copy by

William F. Nichols from 1/4

of the 1850

John M. Nichols

John J. Fackles

Examined & Recorded

State of Texas  
District of McLean, I do Certify that I have examined  
the within field notes and find them correct, and the  
Survey made according to law  
Given at Caldwell this 7th day of August 1850  
James Maxwell  
District Surveyor