

2. Bozque Co. Va.
Filed 7/19/69

Milam 2 Clafs.

William Murray
1.503.8 10

Survey 3
8613.14/27

Sept 2. 611 West side
19/21/71

Small survey on a survey in
the name of E. Burch file
#-582; otherwise both sur-
veys correct on maps in
Bozque County. June 16/63.
W. Van Wagoner
468 " 7.
469 " 7.

Patent ~~both~~ Survey
Cody

Both patented 17th
Jan 1863

James
Murray

Mgl. 5769

© June 16.
© J. W. 63

© May 5.
© J. W. 63

Contents
1 Certificate
2. 3 Fieldnotes
11 Relinquishment
Oct 29/78
Since

file 12586

Book # 233

Page # 856

Part of 2 to

J De London
June 17/69

No. 157217. Class, Second. Quantity, 236 ^{1/2} _{59 1/2}


General Land Office,

Austin, May 15th 1853.

To any legally authorized Surveyor of the State of Texas:

This is to Certify, that Head Right " " " " Certificate
No. 189 issued to William Murray " " " " "
by the Board of Land Commissioners of Harrisburg County
on the Nineteenth day of July " " " " 1838, for
One third of a League " " " " " " "
of Land, is now on file in this Office, upon which Five Millions nine
hundred and Sixty Six thousand One hundred and One Square Acres
have been returned and patented, leaving a balance of Two Millions three
hundred and Sixty Seven thousand Two hundred and Thirty Two
Square Acres " " " " to be located, which you are authorized to survey
by virtue of this certificate.

In Testimony Whereof, I herunto set my hand and
affix the Seal of said Office,
the date first above written.



COMMISSIONER.

See file 11 Rob. 3^d
for map.

J. D. Gordon 54

✓ File 709
Melrose 2nd Street

Cont of bal 2.367.232

William Murray

File June 2/63.

10

2367.232
1503 810
853 422



The State of Texas, }

Survey

No. 136

District of


Field notes of a Survey of 863, 427 square

varas

of

land made for William Murray

it being the Balance of the land to which he
entitled by virtue of Certificate No. 157 issued by the
Commissioner of the General Land Office to William Murray
on the 15th May 1863 for 2,367 237 square Varas



SCALE—4000 varas to the inch. Variation,

Said Survey is No. 136 in District No. 1 situated in the County of
Bosque on the Water of Rocky Creek about 3 miles from its Junction with the River Brazos
and about 12 miles ~~S. 81° E. from Meridian~~
Beginning at the S. E. Corner of a Survey of 320 acres in the name of
P. Howard being the lower survey in that name) a Stake from which

A Cedar tree S. 8 E. 3 varas

do S 1/2 N 8 varas

Thence N. 30 W. 909 varas a stake and mound

Thence N 60 E 950 varas a stake and mound

Thence S 30 E. 909 varas a stake in the North boundary line of the Ann Wheelock survey
from which

A Live Oak marked B bears N 25 W. 23 varas.

Thence S 60 W. with the Ann Wheelock north Boundary line 950

varas to the place of beginning.

Walter Fuimino

W. M. Matthews

CHAIN CARRIERS.

Bearings marked

I, Jacob de Cordova Deputy Surveyor, Bosque District,
do hereby certify that the foregoing survey is made according to law, and that the
limits, boundaries and corners, with the marks, natural and artificial, are truly de-
scribed in the foregoing plat and field notes.

Meridian May 28 1863

J. de Cordova

Deputy Surveyor, Bosque District.

I, Henry M. de Cordova District Surveyor, Bosque District,
do hereby certify that I have examined the foregoing plat and field notes, and
find them correct; and that they are recorded in my office in Book No. 3
page _____

Meridian May 28 1863

Henry M. de Cordova

District Surveyor, Bosque District.

by J. de Cordova
Special Surveyor of Bosque

n/
File 709
Milam La Clap

Field Notes 863. 427 sq. bars
William Murray

Filed June 20 1863

On a survey in the name
of E. Burch file 5-582,
otherwise correct on map
in Boone County. June 16/63
W. and W. Murray.

Patented 17th June
1863
Murray

June 16
1863



The State of Texas, }

Survey

NO 127

District of Bosque

1503.810


Field notes of a Survey of ~~1291070~~ square varas

of

Land made for William Murray

it being part the land to which he is

entitled by virtue of Certificate No. 15217 issued by the Commissioner of the General Land Office to W. Murray for 2,367,237 square varas on the 15th May 1863, as an unlocated balance.



SCALE—4000 varas to the inch. Variation,

Said Survey is No. 127 in District No. 127 situated in the County of Bosque, on the waters of the Bosque River about 20 1/2 miles S 14° E from Meridian. Beginning at the East corner of John Martin's 3200 ac. survey.

Thence N 30° W 735 vrs with said Martin's N. E. line to the South corner of Henry M. Vincent's survey;

Thence N 60° E 1096 vrs to B. T. Whitehead's South corner at 2046 vrs to said Whitehead's E. corner on the S. W. line of W. E. Ellington.

Thence S 30° E 735 vrs with W. E. Ellington's line to the N. W. line of John E. Black's survey.

Thence S 60° W with said Black's L. H. Scrutchedfield and J. Garcia's N. W. line 2046 vrs to the beginning.

Corrected on Record
Henry M. DeCordova vs. County Surveyor
by J. H. Black, Clerk of Court

Bearings marked

varas to the place of beginning.
Walter Times
George Brown } CHAIN CARRIERS.

I, J. de Cordova Deputy Surveyor, Bosque District, do hereby certify that the foregoing survey is made according to law, and that the limits, boundaries and corners, with the marks, natural and artificial, are truly described in the foregoing plat and field notes.

Meridian May 22^d 1863

J. de Cordova
Deputy Surveyor, Bosque District.

I, Henry M. DeCordova District Surveyor, Bosque District, do hereby certify that I have examined the foregoing plat and field notes, and find them correct; and that they are recorded in my office in Book No. 3 page _____

Meridian May 22 1863

Henry M. DeCordova
District Surveyor, Bosque District.
by J. de Cordova Special Deputy

7

3/ Till 709

Miland 2nd Class

⁴⁵⁰³⁸¹⁰
Till note, 1.391 370

William Murrall

Till June 2/63

Correct on map in Berque
County. June 16/63.
W. Murrall

Patented 17th June 1863
Grooms

C. June 26
C. J. M. 13

4
File 582.
709 21. 11
Milan 2/14

C. Burch
Relinquishment

File 582
2/14.3

[Faint, mostly illegible handwritten text, possibly bleed-through from the reverse side of the page.]

[Vertical handwritten text, possibly a signature or name.]