

4.5 Cornell 75

File 122
B. ab. 722 C. at. 986
Milan Co. 1st Class.

William S Sawyer

2 surveys
1 for 13th Sabros
1 " 12th No 720
819



Both surveys correct in map.
see file 1-1899 - Jan. 28. 1848.
P. subd. pt. Courthouse

R. M. Sawyer Comd
Fullbearing to S. M.
e. Hand Open


Cornell -
No 18 Vol 8
Bosque No 19 Vol 8

Both surveys Patented
13 April 1848

Hotchkiss
pages 15 - vol 8 - 1st pt
mk 231 in Rd
MCL 8203

Notes delivered to Wm
Armstrong 2. May 1898

No 1 & 2 fields notes No
3 Carolina Map Transfer
Cly 11/75 Gellert
Vol 8 - page 113
Oct 18/78
Lark



State of Texas
 District of Milam
 Survey for Wm L Sawyer
 of 12 1/2 labors of land
 situated on the waters of Washitt and
 Shields creek 6 miles from the Brazos
 rivers being part of the quantity of
 land to which he is entitled by
 virtue of certificate No 220 issued
 in the gen land office

Beginning at the S. W. corner of a
 survey in the name of John Rundell
 for the A. G. corner of this survey from
 with a live oak marked G being N. 34
 E. 2 varas and an Elm marked I being
 S. 40 E. 8 varas thence S. 60 W. at 1000
 and 1600 varas crossed branches 2594
 varas to the S. W. corner from with
 a muskitt marked X being N. 4 E. 31
 varas and another marked Y being
 S. 89 W. 68 varas thence N. 30 W. 3330
 varas a branch 4844 varas to the N.
 W. corner from with a Spanish oak
 marked A being N. 67 W. 26 varas
 and another marked B being N. 85 W
 31 varas thence N. 60 E. 2594 varas to
 the N. E. corner from with an Elm marked
 P being S. 57 E. 67 varas and another marked
 R being S. 70 E. 90 varas thence S. 30 E. 4844
 varas to the beginning containing 3 labors

A. Lopez } Chain
 J. Barnes } Carriers
 J. Melman } Marks

George Green
 Dep. S. D. M.

I solemnly declare the above survey to be made
 according to law at the time above stated
 Cameron 2 Jan'y 1848
 George Green
 Dep. S. D. M.

101 St. Lawrence
Rosque 1848
Filed 12/7/48

Milam Co. 1st Clk.

Field notes 12 1/2 Labors

William L Sawyer

Correct and map. Dec. 27, 1848.

Greenbush

Patented 13 April
1848 Hatchkily

Received thirty seven ⁵⁰/₁₀₀
dollars in the promissory
notes of the late Republic of
Texas for Govt dues on the
within field notes.

May 2^o 48 No P. Hartman

Examinado y Recorrido

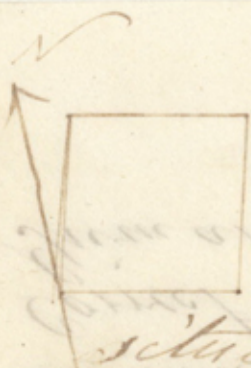
Wm Sawyer

reg. ad

12 1/2 Lab

brown

State of Texas
District of Columbia I do Certify that. I have examined
the within field notes and find them correct, and
the survey made according to law
Given at Caldwell this 19th day of January 1848.
James H. Howlet
Clerk of the District Surveyor



State of Texas
District of Milam

Survey for Wm. S. Sawyer
of 13 1/2 labors of land

situated on coryell's tract 6 miles above
its junction with the Leon being
part of the quantity of land to which
he is entitled by virtue of certificate
No. 920 issued from the genl Landoffice
beginning at the N. W. corner of a
survey in the name of Mary ^{Robert} Kohler
for the N. E. corner of this survey
from which a live oak marked B
bearing N 2 W. 100 vara and an Elm
N. 68 E. 100 vara, thence N 71 W. 100
varas a branch 2600 varas a branch
2865 another branch 3650 varas to
Coryell's tract 3674 varas to the N. W.
corner from which an Elm marked T bearing
N 22 E. 18 varas and another marked
W bearing N. 10 E. 18 varas thence S 19 W. 3674
varas to a mound for the S. W. corner
thence S 71 E. 3560 varas coryell's tract
3674 varas to the S. E. corner from which
an Elm marked S bearing N 6 E. 26 varas
and another marked T bearing N 53 W 35
varas thence N 19 E. 3154 and 3642
varas to branches 3674 varas to the
beginning containing 4 labors arable rest &
pasture land surveyed 15 Decr 1847

W. Standefer, Chain &
Sam Barnes, Carriers
John M. Linnen, Marker

George Green
Dep. S. D. M.

I solemnly declare the above survey to
be made according to law at the time above
stated
Cameron, 15 Aug 1848

George Green
Dep. S. D. M.

7102
Feb 11/77
Milam Co. 1st class

Field notes 13 1/2 Labors.
William S. Sawyer

Correct old map. see - 1-1899
for the same field notes

Patented April 13/48
Hotchkiss

Received forty two 80/100
dollars in the promised
notes of the late Republic of
Texas for Govt dues on the
within field notes

Thos P. Cartmear
Nov 2nd 1898.

Examination of Record

William S. Sawyer

by and

13 1/2 Labors

shown

State of Texas
District of Milam
I do certify that, I have ex-
amined the within field notes and find them
correct, and the survey made according to law
given at Caldwell this 12th day of January 1848
James Howard
District Surveyor

1720
819


GENERAL LAND OFFICE,

Houston, Number 30th of

This is to certify that satisfactory evidence having been produced of the loss of Headright Certificate No. Class 1st issued by the Board of Land Commissioners for Harrisburg County to William J. Sawyer for One League and one labor of land, dated the Sixth day of September, 1838

This Duplicate, therefore, will entitle the said William J. Sawyer to all the benefits granted in said Original Certificate.

In testimony whereof, I hereunto set my hand and affix the seal of said Office the day and date first above written.



Commissioner.

Esath

1/18/80

1/18/80

No. 3
File 177
Milam Co. 1st Class

Headright (blup) Certificate
William S. Surryer

GENERAL LAND OFFICE

[Faint, mostly illegible handwritten text, possibly bleed-through from the reverse side of the page.]

[Vertical handwritten text, possibly a date or reference number.]

[Faint handwritten text, possibly a signature or official statement.]

[Large, stylized handwritten signature or official stamp.]

[Small, faint handwritten text at the bottom of the page.]

State of Texas
Salvador County
I William L. Sawyer, of said State, for
and in consideration of Two Hundred and
Fifty Dollars to me in hand paid, the
receipt whereof is hereby acknowledged and a
full acquittance given do hereby Grant
bargain sell and convey unto D. W. C.

Warris all my right title & interest in
and to my headright Certificate for One
League of Land of land, issued to me by
the Board of Land Commissioners for the County
of Harrisonburg bearing date the _____ day of
A. D. 18 _____ No. _____ Chap. _____ as will
appear by reference to a Certificate granted to
me by the Board of Commissioners for the
same County bearing date the _____ day of
A. D. 18 _____. Which said Certificate is hereby
surrendered and declared apart and portion
of this title, to have and to hold unto the said
D. W. C. Warris his heirs Executors or assigns
forever, all the land or lands that shall or
may be entered & Surveyed by Virtue of my
aforesaid headright Claim together with all
and singular the rights Privileges and
appurtenances thereto belonging or in any
wise incident or appertaining, I Whereas
the Original Certificate, issued to me as above,
has been lost or mislaid, the same has
been duly advertised according to Law
and I have made the necessary affi-
davit before a Notary Public for the purpose
of obtaining a duplicate thereof from the Secy

Land office. I do hereby further relinquish &
relinquish myself my heirs or assigns, of all or
any claim whatsoever in or upon the same
and declare all the right and title heretofore
held by me, Voted in the said D. N. C.
Harris this heirs Executors or assigns forever

In witness whereof I have set and
affix my hand and seal in the City
of Galveston this Tenth Day of August A.
D. 1847

Witness
W. H. Lee

F. R. Sawyer



State of Texas }
Galveston County } Before me Elizabeth Rhodes -
a Notary Public in and for said County this day came
& personally appeared Wm. F. Sawyer the party to the
 foregoing deed of sale, I acknowledged the same to
be his binding act and deed, executed in good faith
for the uses & purposes therein set forth & contained

Attest my hand and Notarial
Seal hereunto set & affixed at
my Office in the City of
Galveston this Tenth day of
November A. D. 1847.



E. Rhodes
Notary Public

File 677 ¹⁰¹⁴
McLean Co. 1st Class

~~Trust notes~~
William S. Sanger
No 3 Deed
D. W. C. Harris

— " —
J. W. Sanger

J. } Deed

D. W. C. Harris
