

2 Pasque 75
McLennan
both
Bosque 1847

Milam Co. 1847
at 635-636

Sam. Paschal
by app. of 1/3-

2 5. 555. 555
Survey 2. 777. 777

Both surveys correct on map.
Nov. 20. 1847.
both in the plea
Coursbury
" J. P. B.

Both Surveys correct
for Patenting, see con-
-der same in field
Notes
Crosby

Both surveys Patented
3rd Dec
November 1847
Thos. P. Cartman

L. S. No 308 Vol 6
do do 309 Vol 6
J. Dec Cordova
11/1/47

contents
d. Certificate
24 J. P. Cordova
H. Transfer.
Oct 18 178 book

Patented 309 Vol 6 to
J. Dec Cordova
308 Vol 6 to
original

both in the plea
Coursbury
" J. P. B.


N^o 1102
501.

General Land Office
Austin Octo. 19. 1846

This is to Certify that Samuel Pascall
having produced satisfactory evidence of
the loss of his Headright Certificate No. 1102
1st Class issued by the Board of Land Commis-
sioners for Hamilton County to the said
Samuel Pascall for One third of a league
of Land dated the 18th day of January
1838.

This Duplicate therefore will
entitle the said Sam^l. Pascall to all
the benefits granted in said Original
Certificate

In testimony whereof I
have hereunto set my hand and
affix the Seal of said Office
the day and date first
above written.



Commissioner

v/ Hill 1871
Milam Co. 1st class

Duplicate Certificate

Sam. Paschal

43 Sequel



State of Texas
District of Milam

Survey for Sam Paswall of $\frac{555555}{5000000}$

labors of land situated on the waters
of the main prong of the bosque
east side thereof above the mouth
of Merichien creek being part of
the quantity of land to which he
is entitled by virtue of certificate
No. $\frac{402}{501}$ issue from the gal land office
Beginning at the S. E. corner of a
survey in the name of M. Armstrong
for the S. W. corner of this survey
from with a live oak marked H bears
N. 25° E. 123 varas thence N. 30° W. 420 varas
a creek 245.8 varas to the N. W. corner
of this survey from with a live oak marked
P bears N. 25° E. 73 varas thence N. 60° E. 2250
varas to the N. E. corner a mound thence
S. 30° E. recrossing the creek 245.8 varas
varas to the S. E. corner from with a live oak
oak bears N. 62° E. 7 varas and a live oak
marked T bears N. 80° W. 30 varas thence
S. 60° W. 2250 varas to the beginning
containing 2 labors arable rest pasture land
Wit Menning }
John Menning }
S. Chana }
Markes }

Surveyed 10th Oct, 1847

George Green
Dep J D M

I solemnly declare the above survey to
be made according to law at the time above
state
Cameron 20 Octob
1847

George Green
Dep J D M

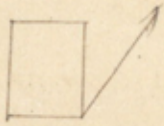
^{Bosque 1/36}
File 157.
Milam Co. 1st class
Field Notes 555.555
San. Puschal

Court for Patenting
to the Original Grantee
Patented ¹⁸⁵³ 1854
Cardinals

Rec^d 18 ⁵³ / 100 \$ in the
Prom notes of the Late
Republic of Texas
Govt. dues on the within
field notes
The 5th Sect
7th Dec. 1847

Examined & Approved

State of Texas
District of Milam, I do Certify that I have Examined
the within field notes and find them correct and the
Survey made according to law
Given at Caldwell this 28th day of October 1847
James Howlett
District Surveyor



State of Texas
District of Milam

Survey for Sam Pascall of
2 $\frac{444444}{1000.000}$ Labors of land situated
on the east side of the main to squ 4
miles above the mouth of Meridian creek
being part of the quantity of land to
which he is entitled by virtue of certifi-
cate No 402 issued from the genl land office

Beginning at the N.E. corner of a
survey in the name of ~~P. L. Smith~~ ^{M. Branham}
for the N.W. corner of this survey
from which a line said bears N. 40 W.
41 varas thence N. 60 E. 270 varas a
branch 1472 varas to the N.E. corner
from which a line said marked X bears
N. 53 W. 3 varas and another marked F bears
S. 21 W. 6 varas thence S. 60 E. 115 varas
800 varas, 970 varas crossed branches.
1900 varas to the S.E. corner on a
clump of spanish oak trees thence S. 60 W.
1472 varas to the S.W. corner being also
the S.E. corner of ~~P. L. Smith's~~ ^{J. M. Branham's} survey
thence N. 30 W. 1900 varas to the
beginning containing 1 labor apable rest
part of land surveyed 10 Oct 1847

Wm McManis } Chain
John McManis } Carriers
J. Chance } Markers

George Green
Dep S D M

I solemnly declare the above survey
to be made according to law at the
time above stated

George Green
Dep S D M

Lameron 20 Oct 1847

Bosque 56
Field No. 1
Main Co. 1. claps
Field Notes 2 111 111 111
Samb. Paschal

Count for planting
to Jacob McClinton
Crosby

Patented Dec. 1847

J. P. Crossfield

Rec^d 9 20 two dollars in
the form notes of the late
Republic of Texas for two
ones on the within field
notes

Wm. Crossfield
7th Dec. 1847

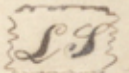
Examined & Approved

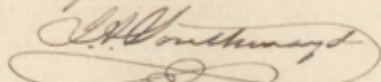
State of Texas
District of Williamson
I do certify that I have examined
the within field notes and find them correct and the
money made according to law
Given at Caldwell this 28th day of October 1847.
E. James, Notary
District Surveyor

For and in consideration of Jacob de Cordova Locating, Surveying
and Patenting my Certificate for One third of a League. I authorize the Commissioner
General to issue a Patent to him in his own name for four Hundred and ninety two acres,
so soon as the Patent for the remaining nine Hundred and Eighty four acres - hereby ratify
ing and Confirming the acts of the Commissioner General of the Land Office in the premises
It is distinctly understood that if J. de Cordova does not comply with his contract and
perfect to Patent my hereunto Certificate he forfeits all right and interest in the above
Given under my hand and Seal at the City of Houston this 19th day July 1847 -
Using a scrawl for Seal

Witness

Sam^l Paschal





W. A. Baker

The State of Texas & Before me W. A. Baker Clerk in & for
Harris County & the County of Harris: this day at my
office came Sam^l Paschal, of this County to me well
known, who acknowledged that he executed the
foregoing instrument for the purpose & consideration
therein expressed, Witness my hand and seal of
Harris County at my office in
Houston July 19th 1847 -

W. A. Baker Clerk
H.C.

46

File 1107
Milan C. 1st Claps

Sam. Paschal
to Conyance
Jacob W. Gordon

for 1/3 of claim