

Bosque 1847

File 615. Bosque 56

Milam C. 1st class

A. G. Thompson
by ap.

— 17. bbb. bbb. j. ni —

Corrected on Map
Sub 9/20/20
" " June 47

Court for Patenting
to Jacob L. Gardner
Ap. 20

Patent! Subj. 1847
390 vol 5
Lang

no 390 vols
page 247. vol 5

File 6818. MR. 1847. 1847

Contents
1. Certificate
2. Field notes.
3. Transfer.
Oct 18/78 Link

520
619

GENERAL LAND OFFICE,


Austin, March 19th 1847

This is to certify that A. P. Thompson
owns three
thirds of a league and one labor

of land, he having obtained a judgment for the same at the Fall Term of the
District Court for Harris County, for the year 1846

This, therefore, is to authorize any legally authorized Surveyor, to survey for the said A. P.
Thompson upon any of the vacant and unappropriated public domain of the
State of Texas, Three thirds of a league and
one labor
of land.

In testimony whereof I hereunto set my hand and affix
the seal of said Office the day and date first above
written.



Commissioner.

Rec'd

129
11

GENERAL LAND OFFICE

File 450

Milam Co. 1st class

Gen. Land Office Certif.

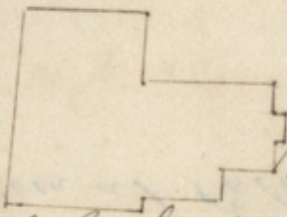
A. P. Thompson

2/3 Sec 11 Sub 1

The testimony of the witness is as follows and the
the rest of the Office the day and date first above

[Faint signature]

Witness



State of Texas
District of McLean

Survey for A. P. Thompson of 17 1/2 labors

of land situated ^{in part of} on muskitt creek and other creeks of
the bayou above the mouth of muskitt creek immediately back
of the river surveys being the quantity of land to which he
is entitled by virtue of certificate No. 520 issued in the
genl. land office Beginning at the N. W. corner of a survey made
for A. J. Smith a mound running from thence S. 60 W. with the
south line of Justin Costonys survey 2877 varas to the S. W. corner
of said Costony thence N 30 W with Costonys west line 1444 varas
to the N. W. corner of said Costony thence S. 60 W. 2326 varas
to a mound for the N. W. corner of this Survey thence S. 30
E 4364 varas to the S. W. corner of this survey also the N. W.
corner of a survey in the name of Wm Gray thence N 60 E
3089 varas to the corner in the west line of a survey made for
J. Lee Iron thence N 30 W. 230 varas to the N. W. corner of said
survey thence N 60 E. 1244 varas to the S. W. corner of a survey
made for R. T. Cross from which a muskitt tree marked X bears
N. 30 E. 380 varas thence N 30 W. with the west line of
Crosses survey 672 varas to the N. W. corner of Cross ~~from~~
which a sycamore tree marked H bears N. 28 E. 10 varas and
a walnut tree marked D bears N. 75 E. 18 varas thence
N. 60 E. 10 varas a creek 970 varas to the S. W. corner
of a survey in the name of James W. King thence with said
survey N. 30 W. 672 varas to Kings N. W. corner thence N. 60 E.
73 varas to the S. W. corner of a survey made for J. C. Smith thence
N. 30 W. 672 varas to the N. W. corner of said J. C. Smith thence
S. 60 W. 113 to the S. W. corner of a survey made for
A. J. Smith thence N 30 W 672 varas to the Beginning
Containing 10 labors of arable rest pasture land

Sam Barber } Chain
Wm H. Winny } Carriers

surveyed 19 April 1847 George Green
Dep. J. D. M

I solemnly declare the above survey to be made according to
law at the time above stated
Cameron 5 May 1847
George Green
Dep. J. D. M

2/ File 115. ^{Bosque/56}
Milam Co. 1st class
Field Notes 17. 111. 111. 111
A. P. Thompson

Subscribed
Rec^d the sum of Sixty eight
⁰⁸/₁₀₀ dollars in the presence of
the late Republic of Texas
for for^{ly} due, on the within
field notes - 3rd July 1847
In witness whereof
I, the Sheriff

A. P. Thompson
17th Feb 1847

Examined & Approved

State of Texas
District of Milam,
I do hereby certify that I have
examined the within field notes and find them
correct and the survey made according to law
Given at Caldwell this 1st day of June 1847.
James Howle
Deputy Sheriff

Know all Men by these Presents, That I *Algernon*

P. Thompson of *Harris* County,
for the consideration of *Two Hundred Dollars Cash.*

to me paid by *Jacob de Cordova*

have this day granted, sold, conveyed, transferred and assigned, and do hereby grant,
bargain, sell, convey, transfer, assign and deliver possession of, to him the said

Jacob de Cordova — his heirs and assigns

forever, *Two thirds of a League and one*
Laber of Land, out of the Molested
Public domain of the State of Texas —

situated and described as follows: *In any part of the State*
of Texas, to be hereafter Located by said
his heirs or assigns

to which I am entitled as an Augmen-
tation I had rightly having been in the
Service of Texas prior and after the
declaration of Independence of the Re-
public of Texas secured to me by the
Judgment of Harris County District Court
rendered at the fall term thereof A. D.
1846 — and certificate issued thereupon
dated November the 23^d A. D. 1846 — signed
by Geo. B. Jones — Judge of said Court
and attested by H. R. Bullock Clerk
thereof, which said Judgment and
certificate are hereby sold together
with all the lands secured or to be
hereafter secured in virtue thereof.

The title for which land I acquired as part of my head
rights by virtue of the Decree of the Court
aforesaid rendered as aforesaid - and the
certificate herein described. —


TO HAVE AND TO HOLD all and singular the above described land, with the
rights, members, hereditaments and appurtenances to the same belonging, or in any wise
incident or appertaining unto him the said *Jacob de Cordova*
his heirs and assigns forever, in fee simple.

And I the said *Algernon P. Thompson* - do by this act
bind myself, my heirs, executors and administrators, to warrant and forever defend all
and singular the above described *Land and premises* with the rights,
privileges and appurtenances, unto him the said *Jacob de Cordova*

his heirs and assigns, against the claim or
claims of all, each and every person lawfully claiming the same or any part thereof, by
right, title or claim by, through or under me, and I do hereby transfer all the rights and
privileges granted me by my vendor *on the State aforesaid, and*
generally warrant the claim good

IN TESTIMONY WHEREOF, I have hereunto subscribed my name and affixed my seal,
(scrawl for seal,) at *the City of Houston, County of Harris*
this *thirteenth* day of *January* - in the year of our Lord one *thousand*
eight hundred and forty *seven (A. D. 1847)*

Signed, Sealed and Delivered in }
presence of }

A. P. Thompson 

State of Texas } Before me the undersigned
County of Harris } Henry Severnager, a Notary
Public in aforesaid State and
County duly commissioned and qualified, perso-
nally appeared S. P. Thompson, a citizen of
the State and County aforesaid to me well
known as such, who declared and saith,
that he executed the foregoing Instrument
of writing as his voluntary act and deed
for the uses and purposes therein stated
and set forth, and asked that it may be
made a Notarial Act,

In testimony whereof I sign
these presents with my hand
and affix my notarial seal
thereto. Done at my office
in the City of Houston,
State and County aforesaid
this 13th day of January A.D. 1847
and the Independence of the
United States the Seventy First
Henry Severnager
Notary Public in & for the State of Texas

File 15.
Milam Co. 1st class.

Algernon P. Thompson
To B. dea
Jacob de Cordova