

2 Bosque 73

File 113 ¹⁷⁵⁰ ¹⁸³⁸

Milam Co 1st class
96-40-41

David W. Burke

2 4,000,000
Survey 3,700,000

no 414

Both Surveys Correct
an Map of the District
June 1847

Both Surveys Correct
for Patenting to
Saml W. Anderson Apr.

Crossed

Both Surveys Patented Dec 2nd

July 31 1847

385-5-2 x 5
no 381 vol 5
no 382 vol 5

File 113 MK de p. m. m. m.

Contents

1. Certificate
2. J. Mel notes.

H. W. W. or.

Oct 18/17 8 Link

Ground 1-247

B41-245 1/2

4229
4535

No. 414

THIS IS TO CERTIFY

THAT *David A. Burke*

has appeared before us the Board of Land Commissioners for the County of Brazoria

and proved according to law, that *he* settled in the Country previous to declaration of independence

and that *he* is a single man and entitled to one third of a league

of land upon condition of paying at the rate of *Five Dollars*

~~for each labor of Irrigable land~~

for each labor of Temporal or arable land *Two Dollars and forty cents*

for every labor of Pasture land which may be contained in the survey secured to *him*

By this Certificate.

Given under our hands this *2nd* day of *March*

1835.

President.
Commissioners
Associate

Attest

Thomas Blackwell

Clerk

Thomas Bennett
A. C. Hyde

File 113.

Milam Co. 1st class
Headright Certificate
David W Burke
13 Sequel

REGISTERED ON 22 APR 1877

414 07

David W Burke

probable cost to get all the things to which you have a
right will be about \$1000.00


Kind find me probable value of land which is to be sold

with interest from 25 to 30 percent of the full value of the land

no more for you \$1000.00

David W Burke
13 Sequel

Subject
County
State



State of Texas
District of Milam

Survey for David V. Burke of 4/8 labors
of land situated on the Brazos river below
the mouth of the palony and above the mouth
of Stuels creek being part of the quantity
of land to which he is entitled by
virtue of Certificate No 414 issued in the
County of Brazoria

Beginning at the S.E. corner of a survey
made for David V. Burke for the N.E. corner
of this survey on the bank of the river
from with a Cottonwood marked X bears
N. 37 E. 14 varas and a pecan tree marked
R bears S. 76 E. 14 varas running from thence
with the meanders of the river downwards
S. 12 E. 988 varas to the S.E. corner from
with a pecan tree marked E bears N. 35 E.
2 varas and another marked F bears
S. 25 E. 1 1/2 varas thence S. 60 W. 500 varas
a branch 4687 varas a mound for the S.
W. corner in passing thence N 50 W 950
varas to a mound for the N.W. corner
thence N 60 E 2813 varas a branch 5090
varas another branch 4993 varas to the

Beginning Surveyed 17 April 1847
Containing 3 labors arable rest pastures
Jas Barnes & chain
Wm McCann } carriers
J. Chanu } Markers
George Green
Dep J D M

I solemnly declare the above survey to be
made according to law at the time above
stated Cameron 4 May 1847
George Green
Dep J D M

4/11/84
10/20/84

12. ^{Bosque 1/6}
File 113.

Milam Co. 1st Class

Field Notes 4 1/10 Lbs

David W. Burke

Corrects an error
in the
June 47.

Patented
Rec'd the sum of Eighteen ⁸⁴ dollars
in the Pro notes of the Republic
of Texas for pro. dues on the
within field notes 3rd July 1847

David W. Burke


Examined & Recorded

D. V. Burk

9 6/10 lbs

Cardwell

State of Texas
District of Galveston
- and the within field notes and find them correct
and the Survey made according to law
Given at Caldwell this 1st day of June 1847
James Abert
District Surveyor



State of Texas
District of Milam

Survey for David V. Burke of
3760 cubors of land situated on the
Brazos river below the mouth of the galaxy
and above the mouth of Steel's creek being
part of the quantity of land to which
he is entitled by virtue of Certificate No
414 issued in the county of Brazos

Beginning at the S.E. corner of a survey
made for F. Viibling for the N.E. corner
of this survey on the bank of the Brazos
from which a live oak marked T bears
S. 28 E. 6 varas and an Ash marked H bears
N. 40 E. 6 varas thence down the river with its
meanders S. 74 E. 400 varas N. 60 E. 2111 varas
S. 60 E. 600 varas to a Cottonwood for the
S.E. corner of this survey from which a pecan
tree marked R bears S. 76 E. 14 varas and a cotton
wood marked X bears N. 52 E. 14 varas thence
S. 60 W. at 1900 and 2100 varas crossed
branches 5050 varas to the S.W. corner
a mound in prairie thence N. 30 W.
950 varas to the N.W. corner a mound
thence N. 60 E. 2280 varas to the Beginning

Containing all arable land

Surveyed 17 April 1847

Sam Barnes }
Wm McKenny }
J. Anne Marker

George Green
Dep. S. L. M.

I solemnly declare the above survey
to be made according to law at the
time above stated

Cameron May 2^d 1847

George Green
Dep. S. L. M.

3. / ^{Bosque 156} Feb 6 183. ¹⁸³⁴
Milam Co. 1st class
Field notes 3 3/4 Sals
David M. Burck

Corrected and enlarged
by
Patented Jan 4

Rec'd the sum of Eighteen ⁵⁰ ~~no~~ dollars
in the presence of the Republic
of Texas for 1000 acres on the
within field note 342 (184)
M.L.
Protested


C 10 1/2 Sals

David M. Burck

Commissary, Mexico

I take of Texas }
District of Columbia } I do certify that I have
examined the within field notes and find
them correct, and the Survey made according to law
Given at Caldwell this 1st day of June 1847
James A. Cook
District Surveyor

State of Texas }
County of Galveston } Know all men by these presents that
I David N. Burke of the
State and County aforesaid for and in Consideration of Seventy Dol-
lars Cash to me in hand paid the receipt of which is hereby acknowl-
edged have this day bargained sold conveyed set over and deliver-
ed to Jacob de Cordova of the County of Harris all my right
title and interest in and to my headright Certificate for One
third of a League of Land No 414 issued by the Board of Land
Commissioners of the County of Brazoria together with all
the rights and privileges thereunto belonging — but especially the lands
secured or that may hereafter be secured by virtue of said Certificate
to have and to hold to him the aforesaid Jacob de Cordova his heirs
and assigns forever hereby warranting & defending the title to the aforesaid
Certificate against the claim or claims of any person or per-
sons whatever. In Witness whereof I have subscribed
my hand and affix my seal (Scraper for seal) at the City of
Galveston this 26th day of February 1847

David N. Burke 

State of Texas
County of Galveston } Before me Oscar Parish clerk of
Galveston County Court this day appeared David
N. Burke to me known, who acknowledged the
within Instrument as the above Instrument purporting
to be his act and deed for the consideration and
purposes therein set forth

In witness whereof I have subscribed
my name & affix the seal of said
County Court February 26. 1846

Oscar Parish clerk

41
File 613.
Milam Co. 1st class

David M. Burke

To 3rd class

Jacob de Cordova

3rd class Certificate.
