

^{M. Trenchard}
File W 12. Bosque 56 Co
59

Milam County

John Breakley
Dec?

1280 Amd

no 536

Correct on map 28 June 150

fr. unkd. ptd.

Mullony.

Correct for a mistake in
the hand of John Breakley

Dec?

Correct

Patented June 29/50
No 571, vol 5.

does not show

error S. 30 E. 100 vs

S. 60 W. 30 vs

Mil 571/5.


mkd. ptd. Rd

C. C. Smith

Contents
1. Warrant
2. Field notes
Nov 14/48
Linn

No. 1280

REPUBLIC OF TEXAS



ACRES.

KNOW ALL MEN TO WHOM THESE PRESENTS SHALL COME:

THAT John Breakley having served faithfully and honorably for the term of five months from the first day of January until the thirteenth day of June 1837 and being honorably discharged from the Army by death is entitled to two hundred & eighty Acres Bounty Land, for which this is his Certificate.

And the said John Breakley or heirs is entitled to hold said Land, or to sell, alienate, convey and donate the same, and exercise all rights of ownership over it.

This Certificate will be transferable by Endorsement, with a Deed, before any competent authority, with witnesses to the same.

In Testimony Whereof, I have hereto set my hand, at Waxton this day of May 28th 1837

Approved June 28th 1850
Ben J. Hill
Adj Genl

REPUBLIC OF TEXAS.

File 652 1

Milam Co. County.

Warrant

John Breakley
1280 Ams

Leg. 8527

Resday

[Faint, illegible handwritten notes in the left margin]


[Faint, illegible handwritten notes in the right margin]

KNOW ALL MEN TO WHOM THESE PRESENTS SHALL COME:

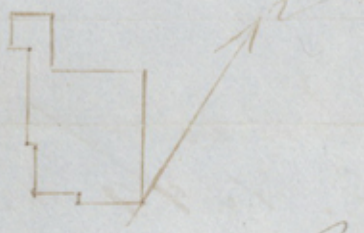
THAT

PAZEBEY

REPUBLIC OF TEXAS



J. Breakley



State of Texas
District of Milam

Survey for John Brinkley of 1280
acres of land situated on the waters of the Brazos,
about 5 miles S.W. of Kimball, being
being the quantity of land to which he is entitled
by virtue of Certificate No. 526 date 25 Novbr,
1837 issued by the Secretary of War

Beginning at the N.E. corner of a survey in
the name of J. Perkins for the N.E. corner of this
survey thence with a submitt marked 5 bears
N. 32 E 8000 varas and a roth marked 7 bears
N. 51 W. 4700 varas thence N. 30 W with the west
line of a survey made for W. R. Thomson
8000 varas & thence 2604 varas the N.E. corner
of this survey in the South line of a survey
made for J. Gates thence with said line in praise
S. 60 W. 1805 varas to the S.W. corner of Gates
league thence with the west line of said league
N. 30 W. 936 varas to a corner of this survey no bearing
thus being convenient thence S. 60 W. 1114
varas to the line of a survey in the name of Pallas
Love where made a mound for a corner thence
N. 30 E. with said survey 606 varas to the
S.E. corner of Pallas Love thence N. 60 E with
a survey in the name of Daniel Robinson 352
varas to said Robinsons N.E. corner thence
S. 30 E. 1900 varas to Robinsons S.E. corner
thence N. 60 E with the north line of a survey
in the name of Sanford Rice 255 varas
to Rice's N.E. corner thence S. 30 E 958 varas
to the N.W. corner of a survey in the name of E.
Brimson thence N. 60 E. 1000 varas to the
N.E. corner of Brimson thence S. 30 E.

State of Texas }
District of Columbia } I do Certify that, I have ex-
-amined the within field notes and find them cor-
-rect, and the Survey made according to law
Given at Caldwell this 19th day of June 1850
E. James A. Caldwell
District Surveyor

of File 612
Milam County
Field Notes 1284 and
John Breakley

Patented June 29/50
Hotchkiss

Examined & Recorded
1750
County
Milam Dist
W. B. McLean Deput
Sur Milam Dist

I solemnly swear that above survey to that
made according to laws of the said state
of Texas. Witness my hand & seal this 17th day of June 1850

W. B. McLean Deput
Sur Milam Dist
Chapin
Sur Milam Dist
to the survey to the W. B. McLean of 37.
Hotchkiss. Thence N. 60 E. 10 4/4 survey
to the beginning of survey of 21 May 1850
Rec'd McLean's
D. Recd.