

~~At. / 10~~
Bosque / 56
File 592, 25

Milam Co. 1st Class

Ab-47

Page Ballou Dec.

13 1/2 Salms

569
no 707

Census on Maps
Inspector
May 1848

Correct for Patenting
No the Head of Page
Ballou Dec.

Cross

Patented May 7th 1848

No 40 on Colgin

no 42 not 8

copy of Patent
for C. M. H. H.

Mag 6/7/48 m. 1/4 in Rd

J. Durham Aug
24, 1848

- 1. Certificate.
- 2. The notes.
- 3. dolls next

Oct 18/48 L. H. H.

N^o 508
607


GENERAL LAND OFFICE,

Austin, March 17th 1847.

This is to certify that satisfactory evidence having been produced of the loss of Head-right Certificate No. 417 Class 1st issued by the Board of Land Commissioners for Maricopa County to the Actn^r of Page Waller d^o for One half of a league & one labor of land, dated the first day of March 1838

This Duplicate, therefore, will entitle the said Legal representatives of Page Waller d^o to all the benefits granted in said Original Certificate.

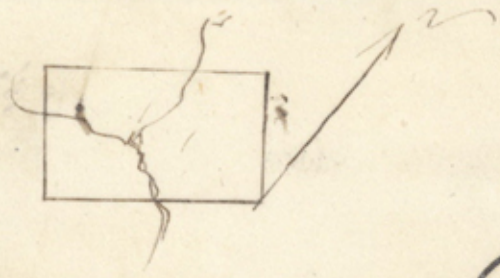
In testimony whereof, I hereunto set my hand and affix the seal of said Office the day and date first above written.



Commissioner.

This Certificate was issued in error, a Certificate of Confirmation must be obtained from the Board of Land Commissioners for Maricopa County which must be presented to the Land Office, when this Duplicate must be cancelled and one, ^{to} issued bearing subsequent date to that of the Cert. of Confirmation —

File 592
Milam Co. 1st Class
St. Louis Certificate
Actm. Page Ballou
Dec. 13th 1862



State of Texas
 District of Milam
 Survey for Page Ballou

of 13 1/2 labors of land situated on
 Stals creek about 8 miles above its
 junction with the Brazos being
 the quantity of land to which he is
⁵⁰⁸
⁶⁰⁷ entitled by virtue of certificate No. 12
 issued in the genl land office

Beginning at the S.W. corner of
 a survey made for Wm J Charles
 for the N.W. corner of this survey
~~then~~ with a live oak bears N 82 E 15
 varas and another marked F bears N 20 E
 4 varas thence N. 60 E. 180 varas a
 branch 1150 varas stals creek 45' 74 varas
 to the N.E. corner from with a post oak
 marked M bears N. 40 E. 8 varas and another
 marked J bears west 4 varas thence S 30 E
 80 varas a creek 2395 varas to 2600 crossing and
 and recrossing a creek 2750 crossed it again 2940
 to the S.E. corner from with a live oak marked
 L bears S 28 E. 9 varas and another marked
 X bears N 5 E. 8 varas thence N. 60 W. 160 varas
 a creek 2450 varas stals creek 45' 74 to remain
 for the S.W. corner thence N. 30 W. 897 varas
 a creek 1677 varas a branch 2154 varas a fork
 of stals creek 2740 branch 2940 to the beginning
 A Hayes } chain Surveyd 11 April 1847
 L Serrett field } carrier
 Jacob Chance Markers

George Green
 Dep S D M

I solemnly declare the above survey
 to be made according to law at

The time above ~~stated~~ ^{stated} George Green
 Cameron, April 27th 1847 Dep S D M

This survey contains 7 labors arable land remains per man
 land

Bosque 186

V. File 592.

Milam Co - 1st Class

Field notes 13^{1/2} pages
Adms. Page Ballin Deed

Patented May 17th 1848
Robt. M. Caldwell

Received \$25.30 per
in the Prom notes of
the State Republic
of Texas for 13^{1/2} pages
on the within filed
notes - Tho. P. Cartmell

13^{1/2} pages
Page Ballin

State of Texas
District of Milam
- and the within field notes and find them cor-
- rect and the survey made according to law
Given at Caldwell City 1st day of May 1848
James H. Howells
District Surveyor




The State of Texas,
Harris County,

I, William R. Baker, Clerk of Harris County Court, and Ex officio Clerk of the Board of Land Commissioners of Harris County, do hereby certify that there was issued by said Board of Land Commissioners to Page Bellow dec'd. by adm^r. a certificate for one half League & one labor of land, under date of April 22^d 1846. under and by virtue of an act of the late Republic of Texas, for the benefit of John S. Black and others, and by virtue of a certificate from the same Board of Land Commissioners, for the same amount of land dated March 1st 1838., as appears from the records of the said Board of Land Commissioners in my office.

Witness my hand and seal of
Harris County at my office in
Houston March 11th 1848

W. R. Baker, clk




3.

File 542.

Milam C. 1st Class

Certificate of the
Ark. State C.

Page Below



[Faint, illegible handwriting in the left margin, possibly bleed-through from the reverse side.]

[Faint, illegible handwriting in the center of the page, possibly bleed-through from the reverse side.]

[Faint, illegible handwriting in the right margin, possibly bleed-through from the reverse side.]