

Bosque 186 58 M. Lieman 50

File 531

Milam County 1st Clap
Ab-46

John Beldin

2083333
1000000 Labors

Carroll an illap. no. 261.
Millsport a ~~copy~~ July 46.

Wanted for patenting

Make the patent to be
Beldin -

See Beldin 1576

Patented 16th July
July 16-1846
8446 James P. Goch.

no 44 vol 3

no 44 vol 3

mgf 6311 Maket. P. in Pa

Pradida to Jacob
Jefford over July 18/46
No 44 vol 3

Pt. June July 16/46
~~Wanted~~
1 Certif. ~~W.A. A. notes~~

Pat 17/98 Linc

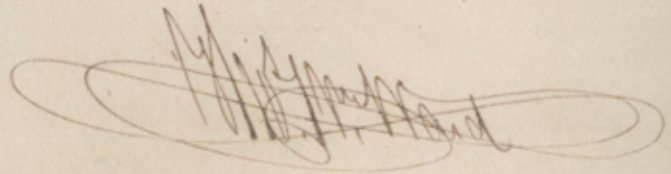
Pat. 002 to J. B. Smith
Dpt. 24/46

No 361
360


General Land Office
Austin March 31. 1846

This is to certify that the legal representatives
of John Bullen Dec^d are entitled to have sur-
veyed by any legally authorized surveyor upon
any of the vacant and unappropriated public
domain of the State of Texas Two million
eighty three thousand three hundred and
thirty three (2,083,333) Square Acres of Land
being the unlocated balance of Certificate No.
¹⁷⁴₃₇₃ issued by the Com^r of the Gen^l Land Office
to the legal representatives of said John Bullen
for One third of a league of Land dated the 13.
day of January 1846.

In Testimony whereof I have
unto set my hand and
affixed the seal of said
Office the day and date
above written



Commissioner



✓ File 531 101 5


Malam County - 1st Class

John Belden

Certificate

$\frac{2083333}{1000000}$ Labors

State of Texas
County of Milam



Survey for John Belden

of 208 2/3³³ 11 varas of land situated
on the waters of Spring Creek at a fork
of Meridian tributary to the bosque
being the quantity of land to which
he is entitled by virtue of certificate
No 261360 issued in legal land office

Commencing at the N. W. corner of
a Survey made for David Frost for
the U. S. corner of this Survey from which
an Elm marked P bears S 85 W. 12 varas
and a spanish oak marked X bears S 45 E.
51 varas thence N. 60 E. 1444 varas to
the S. E. corner from which a live oak
marked Y bears S. E. 30 varas and a Pecan
marked N bears N. 30 W. 3 varas thence N 30 W
1444 varas to a mound for the N. E. corner
thence S. 60 W. 1444 varas to the N. W.
corner from which a live oak marked L bears
S 22 W. 52 varas and a spanish oak marked P
bears N. 57 1/2 W. 108 thence S. 30 E. 1222
crossed a creek running S. W. 6 varas wide
1444 varas to the Beginning Surveyed

- Tom Roberts } Chain
- Ray Vail } Carriers
- Albert Lloyd } Marker

I solemnly declare the above survey made
according to laws and at the time above written
Witness my hand and seal of office
at Austin July 1 1846 J. B. Greathouse
Surveyor of Milam

File 531
Milam County 1st Clap

John Beldin
Fuld Notes

2 083 338
1,000 000 Labors.

Patented
Goods

Ten dollars 64/100
in the Pro. Note of the
late Republic of Tex-
as, for Gov. dues on the
within field notes from
Luedo de Sanchez July 1846
W. M. Maud

75 00

W. M. Maud

John Beldin
Wigwanton

Examined & returned

State of Texas,
County of Milam, I do Certify that I have ex-
amined the within field notes and find them
correct and the survey made according to law -
Given at Galveston City 9th day of Aug 1846
J. J. Murray
County Clerk