

mile 5 1/9 <sup>Ex. auth.</sup>  
<sup>1300 gms / 28</sup>

Milam 1st Class.

<sup>B. Ad - 137</sup> John Belden, <sup>C. Ad - 73</sup> by <sup>1300</sup>

2 Gum 2/3 Sea.  
1/3 "

See old wrap inside

**CERTIFICATE No.**

to Buckman <sup>Sanford</sup>  
assign <sup>assign</sup>

Patented May 12/46

Eng. No. 23 vol 5  
S No 24 vol 5

Mgl. Q235

Contents

<sup>corleyker height 3-0-45</sup>  
No. 1. Certificate.

" 2. Field Notes.

" 3. "

" 4. Transfer

" 5. Old wrap  
Sept. 4/76

Jan 1/78

Oct 17/78 Buck

A. B. Vol. \_\_\_\_\_ P.



Republic of Texas  
Harrisburgh Grant

This certificate entitles John Belden  
to one League of Land according to an Act entitled  
"An Act making Provision for persons who have been  
permanently disabled in  
the War of 1835" by the  
President on the 10<sup>th</sup> day of December 1837 in  
the City of Houston with the priority of location

N. J. Dolie President

Am. J. Harris Associate Commissioner

Attest. Asst.



File 519.  
Milam County - 1st Chap

John Beldin  
Certificate

1 League

27  
89

File 519  
Milam 1st Chap  
John Beldin  
Certificate

This survey is in  
Beaver County instead  
of Bastrop & is com-  
pleted - The same  
certificate which  
I & Todd pre-  
sented of the same  
to Canfield  
April 1st 1845 -

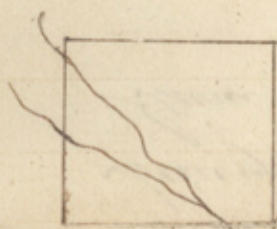
John Beldin

John Beldin

Received on 29th



State of Texas  
County of Milam



Survey for John Belden of  $\frac{2}{3}$  of a League of  
land situated on Greens Creek a tributary of  
the Bosque River being part of the land  
to which he is entitled by virtue of Certificate  
Issued in Harrisburg County

Beginning at the S.E. corner of a survey made for Andrew  
Briscoe for the N.E. corner of this survey from which a Post Stake  
marked L Bears S 68 E 31 Varas and another marked L Bears  
N 35 E 23 Varas running thence S 60 W 4386 Varas to the  
N.W. corner from which a Spanish Stake marked F Bears  
N 65 W 22 Varas and another marked L Bears N 69 W 27  
Varas thence S 30 E 300 Varas to Greens Creek 1820 Varas another  
Creek 2475 Varas to a Branch - 3800 Varas to the S.W. corner  
from which a Post Stake marked M Bears S 44 E 80 Varas and  
another marked J Bears S 35 E 80 Varas thence N 60 E crossing  
Greens Creek 4386 Varas to the S.E. corner in Prairie thence  
N 30 W 3800 Varas to the Beginning

Surveyed April 27 1846

Containing 8 Labors of arable and  $8\frac{2}{3}$  Labors of pasture land

John White C.C.  
John C. Pool

George Guen  
D. J. Mott

John Mc Lennan marker

I do solemnly declare the above survey was made  
according to law and at the time above written  
Caldwell May 20 1846

George Guen  
D. J. Mott



Examiners Records


John Bolton  
2/3 League

Corrected  
90

State of Maryland }  
County of Baltimore } We Certify that John Bolton  
the within full name and said John Bolton and the

Survey made according to law

Given at Baltimore City 20th day of May 1846

  
J. M. Stewart  
Clerk

Erath 6/56

2 File 579. 2  
Milam County - 1st Class

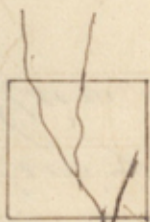
John Beland  
Kula Notes

2/3 League

Corrected on Map.  
marked part. Section



State of Texas  
County of Milam



Survey for John Belden of  $\frac{1}{3}$  of a League of land  
situated on Duffaus Creek a tributary of the  
Bosque River and  $2\frac{1}{2}$  miles from the Bosque,  
being part of the land to which entitled by  
virtue of a Certificate issued in Harrisburg  
County.

Beginning at the NE corner of a survey made for James  
McCollough for the SE corner of the survey from which a  
Live Oak marked T Bears N  $31^{\circ}$  E  $27^{\circ}$  N was running thence  
S  $61^{\circ}$  W 245 Paces to a Branch 790 Paces to Duffaus Creek  
2887 Paces to the SW corner from which a Post Oak marked  
W Bears N  $64^{\circ}$  W 3 Paces and another Bears N  $43^{\circ}$  W 7 Paces  
thence N  $30^{\circ}$  W 650 Paces to a Branch 1665 Paces to another  
Branch 2887 to the NW corner from which a musket Bears  
S  $54^{\circ}$  E 22 Paces and another Bears S  $47^{\circ}$  E 44 Paces thence N  
 $60^{\circ}$  E 410 Paces to Duffaus Creek 1480 Paces to another Creek  
2887 Paces to the NE corner from which a Post Oak marked  
X Bears N  $86^{\circ}$  W 8 Paces and a Black Jack marked X Bears  
S  $57^{\circ}$  W 9 Paces thence S  $30^{\circ}$  E 2887 Paces to the Beginning.

Containing 6 Labors of arable and  $2\frac{1}{3}$  labors of pasture land

John White & Co Surveyed April 25 1846

John C Pool

George Green

John M Linnan marker

J J Smith

I do solemnly declare the above survey was made  
according to law and at the time above written  
Caldwell May 20 1846

George Green  
J J Smith



3 File 579  
Melam County 1st Class

John Belain  
Field Notes

To League

Carried on Map.  
& m. h. d. p. 17

Boique 6/56

Examined & Received

John Belain  
To League

Letter

State of Texas  
County of Bell County I do Certify that I have examined  
the within field notes and find them correct and the  
Survey made according to law  
Given at Caldwell this 20th day of May 1846  
James Stewart  
Clerk



Republic of Texas }  
~~County of Harris~~ } Given all men by these  
presently that we John Holden ~~of the County of Harris~~  
of John Holden of the County of Harris in the  
Republic aforesaid, for the consideration of the  
sum of Two hundred Dollars cash to ~~us~~ paid  
by Bucknam Canfield also of the aforesaid  
County & Republic; have granted, bargained &  
sold, and do hereby grant, bargain sell, alien  
convey and set over, unto him the said  
Bucknam Canfield, his heirs, and assigns, the  
following described property to wit: One Section  
of land, lying on the Rio Blanco in Travis County,  
being League Number twenty seven, as surveyed  
for the Certificate of Donation granted by spe-  
cial act of Congress, to John Fielding by  
Bartlett Sims, the field notes to which have  
been returned ~~into~~ the General Land Office  
for a Patent, to issue thereon: To Have and  
to hold all and singular the above described  
property, with all the rights, members, heirs,  
claimants and appurtenances to the same  
belonging, or in any wise incident, or apper-  
taining, unto him the said Bucknam Canfield  
his heirs, and assigns forever. And we do  
hereby for ourselves, our heirs, and assigns  
to warrant, and forever defend all and  
singular the said premises unto the said  
Bucknam Canfield his heirs and assigns  
against every person whomsoever, lawfully  
claiming or to claim the same on any  
part thereof - Witness our hands and  
seals as seals, this the tenth day  
of July A. D. eighteen hundred and



Justly signed sealed and delivered in presence of

Witnesses

W. H. Montgomery

John Belden  
Emeline Belden

Wm. Thomas

Republic of Texas  
County of Harris 3

Before me William Fairfax  
Gray a Notary Public in and for the County  
of Harris aforesaid duly commissioned and sworn,  
this day personally came and appeared the testator  
John Belden, who acknowledged that he had  
executed the foregoing Deed for the purposes  
therein mentioned; and at the same time personally  
came and appeared John A. Souleman, ed and  
William Thomas, who being duly sworn deposed  
and said that Emeline Belden, whose name is  
subscribed to the foregoing Instrument, the wife  
of John Belden, acknowledged that she executed  
the same for the purposes therein mentioned.

To certify which I herewith subscribe my  
name and affix the impress of my official  
seal, this tenth day of July A.D. 1840, &  
of the Independence of Texas the Fifth

W. F. Gray  
Noty. Pub



I do hereby certify  
that the within  
instrument has been  
duly recorded in record  
book A page 437846  
City of Austin Oct 26 1841  
County Court of  
Milam County Tex

W. B. Campfield

To: D. D. Belding

John Belding & Co

4 File 519. 4  
Milam County - 1st class

John & Emeline Belding  
No 3 D. D.  
Buckman Campfield

Recd from  
John Belding &  
Emeline Belding  
B Campfield  
621



George's Branch Bath. s. M.  
Sth. Boques 1/56 188

5 File of 19

Meulam County - 1st

John Baldwin  
by apuque

2 Survey 2/3 League  
7/3 League

Both Surveys County  
on Map.  
marked patd. Factory

Both Surveys count  
for Patenting to Buckman  
Confid. - Cross

Patented 12<sup>th</sup> May 1846  
Aug. Williams

M. J. Co. 35  
marked Patent Co.

a to Jacoby  
De Cordova 12<sup>th</sup> 5  
April 1846.

No 25 - 7<sup>th</sup> 5

- 1 certif
- 2 Fa utis
- 3 " "
- 4. De ed J.