

Both to ~~the~~ ~~Survey~~
Bozque Co/58 ~~File~~ 578.

Milam Co. Bounty
844-93-94

Robert T Bilderback

2 Surveys $\begin{matrix} 5 \\ 3 \end{matrix}$ 853 acres
426 " 8034

Survey of 426 Acres correct on Map May 10th / 48
Marked ¹⁸⁴⁸ ~~1847~~ ~~1849~~ ~~1849~~
Survey of 853 Acres correct on map ~~1848~~
marked ~~1848~~ ~~1849~~ ~~1849~~

The Survey for 426
Acres Correct for Patent
-ing Correct

The Survey for 853 acres
Patented May 21st
1848. Elgin

The Survey of 853 acres
correct for Patenting Imp'd

Survey for 853 acres Patented
June 7 1848. Elgin.

TS no 111 ~~1848~~
Es. no 37 ~~1848~~
May 17. 1848 (over)

Patent notes returned ~~over~~
Imp'd 426 ~~1848~~ ~~1848~~ ~~1848~~

Patent delimitation

-

1848

Contents

1. Certificate

2. J. Nelson etc

Nov 14/78

1

38034

1287 Acres

REPUBLIC OF TEXAS



KNOW ALL MEN TO WHOM THESE PRESENTS SHALL COME:

That Robert A. Pilderbach having served faithfully and honorably for the term of twenty five Months from the Eighth day of January 1837 until the fifteenth day of February 1839 and having been honorably discharged is entitled to Twelve hundred

Acres Bounty Land, for which this is his CERTIFICATE.

And the said Robert A. Pilderbach is entitled to hold said Land, or to sell, alienate, convey and donate the same, and to exercise all rights of ownership over it.

In Testimony Whereof, I have hereunto set my hand, at Houston this fifteenth day of February 1839.

Approved May 19th 1845

M. D. Pires Adjt Genl

A. Sidney Johnson SECRETARY OF WAR.

SECRETARY OF STATE

Robert T. Bildenback

1880

Robert T. Bildenback

to have been shown to the proper authorities


Robert T. Bildenback

to have been shown to the proper authorities

File 578.
County
County Warrant
Robert T. Bildenback
1280 acres


Aug 30 1880

R. T. Bildenback



*1280 acres
R. Bildenback*

*1280 acres
R. Bildenback*



State of Texas

District of Milam

Survey for Robert J. Bilales best of 426 acres of land situated on the head branches of Adron creek a tributary of the Brazos below the palace being part of the quantity of land to which he is entitled by virtue of land warrant No. 8034 dated 15 February 1839

Beginning at the N.E. corner of a survey made for the heirs of Thomas W. Murray for the S.E. corner of this survey from which a live oak marked N bears S. 76 W. 34 varas and an Elm marked V bears N. 84 W. 40 varas running from thence N. 30 W. 930 varas to the N.E. corner from which a Spanish oak marked F bears V. 27 W. 2 varas and another bears S. 40 E. 20 varas thence S. 60 W. 2590 varas to the N.W. corner in prairie thence S. 30 E. 930 varas to the S.W. corner a mound in prairie thence N. 60 E. 880 varas enters timber 2590 varas to the beginning through & October 1847

Sam Barnes } Chain
Wm McKenny } Carver

George Gunn
Dep. S. D. M.

Lawrence Markes

I solemnly declare the above survey to be made according to law at the time above stated

Cameron 10 Decr 1847

George Gunn
Dep. S. D. M.

As File 518.
Milam Co. Bounty

Field notes 426 acres
Robert T. Bidderback

Correct on Map. May 16th 1848
J. Seebert

Patented May 20th 1848
Elgin

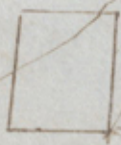
Enclosed

426 acres

R. T. Bidderback

Examined & Corrected

State of Texas }
District of Fidelity } Do Certify that I have examined
the within field notes and find them correct, and
the survey made according to law
Given at Caldwell this 15th day of March 1848
J. M. Caldwell
County Surveyor



State of Texas
District of Milam

Survey for Robert Bilek back
of 850 acres of land situated on the
waters of the bosque east side thereof
above the mouth of Meridian Creek
being part of the quantity of land
to which he is entitled by virtue of
land warrant No 8004 dated 15 February
1839 ^{the northern} Beginning at the N.E. corner
of a survey made for Sam Pascall for
the N.W. corner of this survey running
from thence S. 30 E. 2458 varas crossing
a creek to the S.W. corner of this survey
(being also the S.E. corner of a survey of 500 Acres of Sam Pascall No 62 E.
from which a Spanish grant bears N. 62 E.
4 varas and a live oak marked I bears
N. 80 W. 30 varas thence N. 60 E. 1960
varas to a mound for the N.E. corner in
prairie thence N. 30 W. 2458 varas to
the N.E. corner in prairie thence S. 60
W. 300 varas enters timber 390 varas a
creek 1960 varas to the Beginning

Surveyed 10 Octob, 1847

Sam Barnd } Chain
William McKenny } Curries
J. Cence } Markers

George Gunn
Dep. S. D. M.

I solemnly declare the above
survey to be made according
to law at the time above stated

Lameron 10 Febr, 1847

George Gunn
Dep. S. D. M.

9.

File 578.

Meilam Co. 1 County

Field notes 853 acres

Robert T. Bildersbach

Correct on map June 6th 1848
T. Bildersbach

Patented June 7th 1848
Elgin.

Examined & Recorded

R. T. Bildersbach

853 a

Continued

State of Texas }
District of Meilam } I do Certify that, I have examined
and the within field notes and find them correct
and the Survey made according to law
Given at Caldwell this 15th day of March 1848
J. M. Caldwell
District Surveyor