

One Survey 78 28 Bracth
2' Craft one Bosque / 59

File 403

Milam - 2^o class

Thomas J. Owing.

3 2 640 Acres.

Survey 3 320 Acres.

1 320 Acres.

Two surveys correct on map.

Nov. 11/51 - Kreuzbau
Frankfd. "

The Survey Court for
Patenting, see instrument
in field notes

Two surveys patented

Nov. 17/57 Hotchkiss

The third survey correct on map April 2/53
Frankfd. Kreuzbau

Patent the other survey
to William N. Baker apt

Patented April 12/53 Algion

Raymond

map 3434
Frankfd. 3. C. C. P.

In Kansas
for 2 to 3
Nov 1857

Content

1. Certificate

2. John. Pic. Duois.

3. List

6. Harrogon Hill

7 & 8. Transfers.

Oct 28/78 Land

THE STATE OF TEXAS, }
HARRIS COUNTY.



CLASS 2

1280 ACRES.

We, the undersigned **BOARD OF LAND COMMISSIONERS** for the County of Harris, do hereby Certify that *Thomas I Ewing* appeared before us, and proved according to Law that he emigrated to Texas previous to the 1st Oct. 1837 with his family. that he has remained to this date that he received a conditional certificate for 1280 acres from the Board of Land Commissioners of Washington County No. 169 and dated Sept. 5th A.D. 1839. 2^d Class.

This is therefore to declare that the said *Thomas I Ewing* is entitled to an Unconditional Headright of twelve hundred eighty Acres, by virtue of his emigration, and the above described Certificate heretofore issued.

Given under our hands this *fifteenth* day of *February* A. D. 1857

Amos A Allen CHIEF JUSTICE.

W. D. Traumer
R. M. Clinton ASSO. COMMISSIONER'S.

Attest,

W. A. Baker

CLERK COUNTY COURT.

J. S. Ewing
1280

1. July 4 183
Milam 2^d Class

Second Certificate
J. S. Ewing
1280 Acres.

68

1835
J. S. Ewing

W. B. Baker of Arizona

PAID TO STATE BY THE STATE OF TEXAS

CLERK OF THE BOARD OF LAND COMMISSIONERS



State of Texas
District of Milam

Survey for Thomas J. Lewis of two
acres of land situated ^{in N. E. corner of} on the waters
of the palony ^{about 19 miles West from} ~~about~~ the Comanche place
being part of the quantity of land to which
he is entitled by virtue of certificate
No 1004 issued in Harris County

Beginning at the N.W. corner of survey No 43
in the name of Wm Gammell for the V.G.
corner of this survey from with a live oak
marked A bears S. 2 E. 10 varas and another
marked B bears N. 47 E. 37 varas thence
West 200 varas a fork of the palony
1900 varas to the N.W. corner from with a
post oak marked S bears N. 78 E. 2 varas
and another marked T bears S 42 E
2 varas thence South 990 varas a branch
1900 varas to the S.W. corner from with
a live oak marked U bears S 28 E 4 1/2 varas
another marked V bears N. 40 E. 36 varas
thence east recrossing the creek 1900
varas to the S.E. corner from with a
post oak marked G bears S 9 1/2 W
30 varas and another marked H bears
S. 6 E. 32 varas thence north 1900 varas
to the beginning Surveyed 2 Sept 1851

Subscribed by G. B. Brantley Surveyor
M. Gunn } Clerk
Milam

I solemnly swear the above
survey to be made according to law
at the time above stated

Wm 21 Octy 1851 G. B. Brantley
Surveyor

Erath 1867 M. Glennan 51
Dr. Feb 4 1863

Milam 2^d class

Field notes 440 acres

Thomas J. Ewing

Correct on map.
Nov. 14/51

Patent to R. B. Stimpson
Apr. Crosby

Patented Nov 18/57
Hotchkiss

no 892 vol 2


D. Corson
py made to N. York

correct N. N. 9
correct & headed
Thomas J. Ewing

600

Corson
Hibala

I am enclosing Dr. Ewing's Milam's list so with
that I have examined the foregoing list and find it
and find them correct and the only practical
to have been since my hands & October 21st 1857
I am enclosing sheet
University of Missouri
Missouri



State of Texas
 District of Milam

Survey for Thomas Ewing of 320
 acres of land situated ^{in McCombs County} on the waters
 of the galaxy about 18 miles ^{N. 85° W} from
 the common boundary ^{part} being the quantity
 of land to which he is entitled by
 virtue of certificate #004 issued in
 Harris County

Beginning at the S.W. corner of a
 Survey in the name of John Garbitt
 for the N.W. corner of this survey
 from with a spanish oak marked T bears
 N 41 E 12 varas and a Post oak marked
 K bears S 2 E, 35 varas ^{thence South} 49 varas to the
 S.W. corner from with a post oak marked
 J bears S 1 E 14 varas another marked
 V bears N 4 W, 1 vara thence East 100
 varas a bench of 1770 varas another
 1860 varas to the S.E. corner from
 with a spanish oak marked L bears
 S 8 W, 30 varas and a post oak marked
 A bears East 88 varas thence North
 969 varas to a iron nail for the N.E.
 corner thence West 1860 varas
 to the beginning Surveyed 16 May 1854

Jan Richardson Chain
 to Bibles & Carens

I solemnly declare the above
 survey to be made according to
 law at the time above written
 Waco 3 June 1851
 G. B. Ewert
 Exp Surveyor of Milam

I was, I must bring distinct Survey for Milan
dist do certify that I have examined the fore-
ing plot as field notes and find
them correct and the Survey made ac-
cording to Law given under my hands
October 25th 1831 Wm Armstrong
Dist Surveyor Milan dist

46
320
Thomas Ewing
London Western

File 403
Milan 2 class

Field Notes 320 Acres
Thomas J. Ewing.

Correct on map
Surveyed Nov. 14/51

Pat. to C. W. Kimball
Ap^o Kimball
No 891 Vol 2

Patented Nov. 17/51
Notchlip
D. Cordova
per mail to N. York



State of Texas
District of Milam

Survey for Thomas Ewing of 320 acres
of land situated ^{in Harris County} on the Brazos river half a
mile ^{above} from the mouth of muskitt creek
being part of the quantity of land to which
he is entitled by virtue of certificate
No 2004 issued in Harris County

Beginning at the S.E. corner of ^{R. J. Manning's} ~~Charles~~ Manning's
Survey for the N.E. corner of this survey found
with an ash tree marked X bears N 34 W
2 1/2 acres another marked A S 70 E 5 acres thence
with the meanders of the river down stream
S 21 E 880 acres to the S. E. corner found with
a Cottonwood marked Y bears S 40 E 10 acres
and an ash marked N bears S 44 E 12 acres
thence S 60 W crossing muskitt creek 2638
acres to the S.W. corner found with a live oak
marked R bears S 50 E 125 acres thence
N 39 W 672 acres to a pile of rocks for
the N.W. corner thence N 60 E 438 acres
crossed muskitt creek 2788 acres to the
beginning surveyed 16 July 1851

Levin Barris } Chain
Wm Parks } (G. B. Erath & Surveyor)
St Milam

I solemnly declare the above survey to
be made according to law at the time
above stated

Waco 1 August 1851 G. B. Erath & Surveyor
St Milam

I Wm Armstrong District Surveyor for Milam dist do
certify that I have examined the foregoing plot and
find them correct and the Survey made according
to Law given under my hand October 25th 1857

Wm Armstrong District
Surveyor for Milam dist

Correct 13-12

T. L. Living

320

Forchman

Boque 187
403
M. Chambers
55

Milam 2^d class

Field notes 2370 acres

Thomas J. Living

Correct on map. April 12/53
Greengarden

John J. Living

Charles J. Living

Wm Armstrong

De Corcoran

108 pages to Shovelton

920 570 000 4

The State of Texas } I. Thomas J. Ewing, a citizen
Harris County } of Harris County. on oath declare
that I received a conditional headright certificate
for 1280 acres of land from the Board of Land
Commissioners of Washington County No. 169
dated Sept 5th 1839, that I have lost or misplaced
said certificate, that I have never sold, donated
or encumbered the same and that is still
my property.

I sworn to & subscribed
before me at my office in
Houston this 19th Feby 1857

Thos. J. Ewing

W. H. Baker Clerk

Harris County Court

5th File 413

Milam 2^d class

Affidavit of loss of
Conditional Certificate
Thos. J. Cuning.

The State of Texas }
Milam Land District } I William Armstrong District Surveyor for Milam Land District
do hereby Certify that the only full note on Record in my office
in the Name of William Blair, is made by virtue of Certificate
of Headright No 95 issued by the Board of Land Commis-
sioners of Austin County for three hundred and twenty Acres
and is situated on the S.W. side of the main Bosque about
8 miles from its Mouth which Survey bears date according to
my Records on the 9th May 1848 and that I find from my
records that there is no Conflict with the Survey of Thos J.
Cowing for 320 acres on the River Brazos near the mouth of
Mesquite River.

Given under my hand February 15th

1853.

W^m Armstrong
District Surveyor for
Milam Land District

File 4113
Milam Co. 2nd Clap

Surveyors Certificate

Filed 21. February 1853

Do this Concerned Parties

Jan 21/53

Received of the
Surveyors Office
the sum of \$100.00
for the same

THE STATE OF TEXAS, }

Harris COUNTY. }

KNOW ALL MEN by this public instrument made and entered into

by and between *Thomas I. Ewing* _____

_____ of the County of *Harris* in the State of *Texas* _____

of the first part, and *William R Baker* _____

_____ of the County of *Harris* in the State of *Texas* _____

of the second part, WITNESSETH: That for and in consideration of the sum of *Two hundred*

_____ Dollars in hand paid by the party of the second part to the

party of the first part, the receipt of which is hereby fully acknowledged and confessed, the said party of the

first part, by this act has granted, bargained, sold, conveyed and released, and doth hereby grant, bargain, sell,

convey and release unto the said party of the second part *his* heirs, assigns and legal representatives, the

following described land and premises, lying and being situated in the county of *Harris* in the

State of *Texas*. To wit: *Certificates* to wit the conditional

and unconditional certificates of headright

granted for 1280 acres to *Thomas I Ewing*

the conditional certificate issued by the


Board of Land Commissioners of *Washington*

County No. 189. dated Sept 5. 1839.

the unconditional certificate issued by

the Board of Land Com. of *Harris* County

No. 1004 dated *Feby 15th 1851*.



Together with all and singular the rights, members, improvements, hereditaments and appurtenances to the same belonging, or in anywise incident or appertaining, and the reversions and remainders, rents, issues and profits thereof, To have and to hold all and singular the premises and hereditaments above mentioned, and hereby and herein granted, with the appurtenances thereto belonging, to the said party of the second part *his* heirs and assigns, to the only proper use and behoof of the said party of the second part, *his* heirs and assigns forever. And the said

part *y* of the first part by this act bind *himself his* heirs, executors and administrators, to warrant and forever defend all and singular the said herein before described premises unto the said part *y* of the second part, *his* heirs and assigns, against every person or persons whomsoever lawfully claiming or to claim the same, or any part thereof.

In witness of all which the part *y* of the *first* part hereunto set *his* hand and seal (using scroll for seal,) at *Houston* this *20th* day of *Feby* in the year of our Lord One Thousand eight Hundred and *fifty one*

Thos. J. Ewing *Q. J.*

Signed, sealed, and delivered in presence of

Benj. F. Tankersley

Geo. Waters

THE STATE OF TEXAS,

Harris COUNTY. }

BEFORE ME, *Harvey A. Allen* Chief Justice of

the County Court of *Harris* county, in the State of Texas, duly commissioned and qualified,

this day came and personally appeared *Benj. F. Tankersley* of the county of

Harris to me personally known, who on oath declared that *Thos. J.*

Ewing to him known acknowledged the execution of the foregoing deed

dated *20th* day of *Feby* A. D. 1851, and delivered the same as his binding act

and deed, for the purposes and consideration therein contained and at length set forth. That the said *Tankersley*

signed the same as a witness at the request of said *Ewing*

Given under my hand and official seal, at my office in *Houston* this *twentieth*
(*20th*) day of *February* A. D. one thousand eight hundred and *fifty one*

Harvey A. Allen
Chief Justice
Harris County.

V. File 403
Milam 2^d class

Thomas J. Ewing

S. of Transfer

Wm R. Baker.

Thos. J. Ewing

To { deed
 } 1200 and cont.

W. R. Baker

THE STATE OF TEXAS, }

Harris COUNTY. }

KNOW ALL MEN by this public instrument made and entered into

by and between William A Baker

of the County of Harris in the State of Texas

of the first part, and Richard B. Kimball

of the County of New York in the State of New York

of the second part, WITNESSETH: That for and in consideration of the sum of one hundred

Dollars in hand paid by the part y of the second part to the

part y of the first part, the receipt of which is hereby fully acknowledged and confessed, the said part of the

first part, by this act has granted, bargained, sold, conveyed and released, and doth hereby grant, bargain, sell,

convey and release unto the said part y of the second part his heirs, assigns and legal representatives, the

following described land and premises, lying and being situated in the county of McLennan in the

State of Texas. To wit: 320 acres of land made by virtue

of a certificate for 1280 acres issued to

Thos. J. Ewing by the Com. of Harris County

certificate being N^o 1004, situated on

the waters of the Poluxy about 18 Miles from

the Comanche Peak - & beginning at the

South west corner of a survey in the name

of John Far diff - for the N. W. corner of this

survey from which a Spanish oak mkd J

bars at 41° E. 12 varas, & a post oak mkd

K bars S 2° E 35 varas & according to the

field notes recorded in Surveyors office of

Milam District - Also 440 acres by virtue

of the same - on the waters of the Poluxy above

the Comanche Peak - Beginning at the N. W. corner

of a survey in the name of Wm. G. Amnell for the

N. E. corner of this survey, from which a live oak

mkd A bars S 2° E. 10 varas & another mkd B

bars at 47° E 37 varas & according to the

field notes, recorded in the Surveyors office


of Milam District

Together with all and singular the rights, members, improvements, hereditaments and appurtenances to the same belonging, or in anywise incident or appertaining, and the reversions and remainders, rents, issues and profits thereof. To have and to hold all and singular the premises and hereditaments above mentioned, and hereby and herein granted, with the appurtenances thereto belonging, to the said part y of the second part his heirs and assigns, to the only proper use and behoof of the said part y of the second part, his heirs and assigns forever. And the said

part^y of the first part by this act bind *Shumselfhis* heirs, executors and administrators, to warrant and forever defend all and singular the said herein before described premises unto the said part^y of the second part, *his* heirs and assigns, against every person or persons whomsoever lawfully claiming or to claim the same, or any part thereof. *by through or under the party of the first part only*

In witness of all which the part^y of the *first* part hereunto set *his* hand and seal (using scroll for seal,) at *Houston* this *29th* day of *October* in the year of our Lord One Thousand eight Hundred and *fifty one*

Signed, sealed, and delivered in presence of

W. R. Baker 

THE STATE OF TEXAS, }

Harris COUNTY. }

BEFORE ME, *A. J. C. Daws*, Notary -

Subbi of *Harris* county, in the State of Texas, duly commissioned and qualified,

this day came and personally appeared *William R. Baker* of the county of

Harris to me personally known, who

acknowledged the execution of the foregoing deed dated *the 29th* day of *October* A. D. 1851, and delivered the same as *his* binding act and deed, for the purposes and consideration therein contained and at length set forth.

Given under my hand and official seal, at my office in *Houston* this *29th* day of *October* A. D. one thousand eight hundred and *fifty one*.

A. J. C. Daws
Not. Pub. S. C.

File 413
Milam 2^d class

Wm N. Baker

3. Transfer
S. 3 320 acres
640 acres

Richd B. Kimball

D. Corra
mail
Houston