

File 310. Both S^{rs} II
Bosque 1858
739

Milam County, County

William Aikin
by assignee

2 Surveys 2400 acres

Both Surveys
Carved on Map.
H. H. H. H.
May. 46.

Both Surveys Comd for
Patenting to John J. Randell
Crosby.

Both Surveys
Patented the twenty-
sixth day of May
1846. James Goach.

Vol 2
No 20 + 21 Vol 2

Mil 3311. miki p. h. B.

Contents
1 Warrant
203 Field notes
11 transfers
Nov 13/48
Linn

J. De Cordova
9 Dec 1848

No. 44

REPUBLIC OF TEXAS



44 ACRES.

KNOW ALL MEN TO WHOM THESE PRESENTS SHALL COME:

THAT William Aikin having served faithfully and honorably for the term of Nine months from the Twenty fifth day of January 1837 until the fifteenth day of November 1837 and being honorably discharged from the Army of Texas is entitled to four hundred & fifty Acres Bounty Land, for which this is his Certificate.

And the said William Aikin is entitled to hold said Land, or to sell, alienate, convey and donate the same, and exercise all rights of ownership over it.

This Certificate will be transferable by Endorsement, with a Deed, before any competent authority, with witnesses to the same.

In Testimony Whereof, I have hereunto set my hand,

approved
July 14 1846

at Waco this day of December 1837
H. Hooker

Sec. War & Marine
James W. Wall

REPUBLIC OF TEXAS.

LAND OFFICE, TEXAS.

ACRES

REPUBLIC OF TEXAS




Surfan

KNOW ALL MEN TO WHOM THESE PRESENTS SHALL COME:

I transfer all my right title and interest
 to the within certificate with all its
 privileges and annex herunto a deed
 signed by me of this date unto John
 P. Randel his heirs and assigns
 Witness my hand
 Geo W. Fox
 Robert Page

William Dehon



Houston 12 April 1838

✓ File 316.
Milam County - County

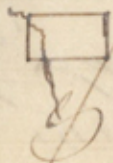
William Austin
Warrant

480 Acres.

Reg. Mgl 3239

Rondway

State of Texas
County of Nolan



Survey for William Aikin of 240 acres of
Land situated on Meridian Creek a
tributary of the Bosque River Being the
residue of the land to which he is entitled
by virtue of Land Warrant No 346 dated
November 17 1837

Beginning at the NE corner of another survey
made for Wm Aikin for the SE corner of this survey
in Prairie running thence N 30, W 823 Varas to the
NE corner in Prairie thence S 60, W 1630 Varas to a Branch
1646 Varas to the NW corner from which a Live oak
marked B Bears N 30 W 3 Varas and an Elm marked
X Bear N 76 W 6 Varas thence S 30 E 176 Varas to Meri-
-dian Creek 823 Varas to the SW corner from which
an Elm marked A Bears N 83 E 10 Varas and a
Pecan tree marked A Bears S 43 E 3 Varas thence N
60 E 425 Varas to Meridian Creek 1646 Varas to
the Beginning Surveyed April 14 1846

Dan Robinson
John B. Dayton
John Mc Linnan

George Green
J. S. M. ety

I do solemnly declare the above survey was
made according to law and at the time above
written

Caldwell May 18 1846 George Green
J. S. M. ety

Examined & recorded

William Aiken

240 acres

Graves

19

State of Oregon
County of Clatsop
The within field note and plan have examined
the survey made according to laws
from a field note May 18th day of May 1846
Survey Abstract
J. A. Sawyer


File 310.
Melam County - County

William Aikins
Held Notes

2410 Acres

Carried on Map.
8 March 4th field.
Patented May 30/46

State of Texas
County of McLain


Survey for William Aikin of 240 acres of
Land situated of Meridian Creek a tributary
of the Bosque River Being part of the land
to which he is entitled by virtue of Land
Warrant No 346 dated November 17 1837

Beginning at the NW corner of a survey made for
W M Smith for the S.W corner of this survey from
which a Live oak marked T Bears S 2 E 98 Varas and
another Bears N 60 E 102 Varas running thence N 30 W
823 Varas to the N.W corner from which an Elm marks
A Bears N 83 E 10 Varas and a Pecan tree marked A
Bears S 43 E 3 Varas thence N 60 E 435 Varas to Meridian
Creek 1646 Varas to the NE corner in Prairie thence
S 30 E 823 Varas to the SE corner from which an
Elm Bears S 6 E 95 Varas and another marked X Bears
S 1 E 97 Varas thence S 60 W 550 Varas to Meridian
Creek 1646 Varas to the Beginning

Surveyed April 14 1846

Dani Robinson J. C. George Green J. D. Wmety
J. C. Gayton
John Mc Gurren marker

I do solemnly declare the above survey was
made according to law and at the time above
written

Calverwell May 18 1846

George Green
J. D. Wmety

3/ File 310.

Milam County County

William Aikin

Field Notes

240 Acres

Carried on Map
& marked with Section

Patented May 31st 46

Examined & Reported

Wm Aikin

240 acres

81
acres

State of Texas }
County of Milam } I do Certify that I have Examined
the within field notes, and find them correct and the
Survey, made according to law
Given at Caldwell this 18th day of May 1846
James A. Howlett
C. A. Sawyer

Republic of Texas
County of Harrisburg


Know all men by these presents that I John Aiken of the Republic aforesaid for and in consideration of the sum of Five hundred Dollars to me in hand paid the receipt whereof is hereby acknowledged have sold bargained aliened transferred and conveyed and by these presents do sell bargain aliened transfer and convey all unto the John J. Randal of the Republic aforesaid all my right title claim and interest in and to a certain tract or portion of unlocated land more particularly designated and known by the certificate herewith numbered three hundred and forty six and dated at Houston November the seventeenth Eighteen hundred and thirty seven and signed by Saml. C. Bee Secretary of War for this Republic for Four hundred and Eighty acres of Bounty Land which said amount or quantity of Bounty Land with all its rights and privileges I sell to the aforesaid John J. Randal or to his heirs executors administrators or assigns

To have & to hold for himself his heirs and
assigns forever, dispossessing myself of all
rights title claim and interest to the said
Bounty Land both for myself and my heirs
and I warrant and defend this title unto the
said purchaser John J. Randal his heirs
and assigns and I authorize him to sell
locate use donate and enjoy the same at
his own free will & pleasure and I vest
in him all and singular the privileges
for location & other purposes which could
or shall be or have been vested in me, both
as to the sale or location of said Land
or for any other purposes whatsoever.

In Testimony whereof I have hereunto
set my hand and seal at Houston this
Twelfth day of April A.D. Eighteen hun-
dred and thirty-eight.

Witnessed
Geo. W. Fox
Robert Page

William Dixon



Republic of Texas
County of Harrison

I Lewis B. Harris, Clerk pro
tem of the County of Harrison

do hereby certify that the within signed William
A. King, ^{personally appeared before me} and acknowledged the execution of the
foregoing instrument for the purposes and uses
therein set forth

At test on Apr. 13. 1838

Lewis B. Harris
Clerk pro tem

I, Lewis B. Harris Recorder pro tem for Harrison
County, certify that the foregoing instrument was
duly recorded in Record of SEEMST. A. page 370.
at 1/2 past 12.0 o'clock P.M. April 13th 1838

Lewis B. Harris
Recorder pro tem

[Faint, illegible handwritten notes or signatures in the bottom left corner.]

Deed
Wm Aikin
to
John J. Randel

480 acs. Bounty Land

asked 50
est 25
Paid 1.13
\$ 1.88
Filed Apr. 11. at 12^o O'Clock
9. Mo. 1838.

File 310.
Milam County - Bounty

William Aikin
to
John J. Randel