

REPUBLIC OF TEXAS,

GALVESTON COUNTY,

440 ACRES.

2ND CLASS.

No. *869*

This is to Certify, That

Joshua C. Shaw

is entitled to a conditional HEAD RIGHT of six hundred and forty Acres of Land, agreeably to the provisions of the Act, passed January 4th, 1839, extending donations of land to emigrants.

GIVEN under our hands this

day of

Dec 18 *39*

Chief Jus. Galveston C'ty, and
Ex. off. Pre't. Board Land Com.

Assistant Com.

C. B. Ham

Assistant Com.

Attest.

Clk. Court

Cl'k C'ty Court, Galveston C'ty,
Ex off. Cl'k. Board Land Com.

File 304

Milam Co 3rd Class

Cond. Certificate

Joshua C. Shaw

640 Ams


May 8 1869

Gilchrist

Handwritten scribble


REPUBLIC OF TEXAS

GILCHRIST COUNTY



3RD CLASS

~~File of
Milam Co 3rd Class
Cond. Certificate
Joshua C. Shaw~~



State of Texas, Gilchrist County

Republic of Texas }
County of Galveston }

2nd Class.
No 61

Joshua C. Shaw is entitled to six hundred and forty acres of Land by virtue of certificate No. 869, dated 31st day of December 1839 granted to him by the Board of Land Commissioners for the County of Galveston; he having proved to us that he has resided in the Republic three years, and performed all the duties required of him as a citizen.

Given under our hands at the city
of Galveston this 30th day of
May A.D. 1844.

Attest
Wm. D. Smith Clerk County Court Galveston
County Clerk. B. L. Smith County Clerk. J. N. Moore Associate
Chief Justice
Pres't Board Land Comm.

A

File 304
Milam County Clasp


Nashua C. Shaw
Unconditional Certificate

640 Acres.

My 5198
C. Williams

~~File 9, 3 Clasp
Nashua C. Shaw
Unconditional Clasp~~

[Faint, illegible handwritten text, possibly bleed-through from the reverse side of the page.]



State of Texas
County of Milam

Survey for Joshua C. Shaw of 640 acres of
Land Situated on a Creek on the East
Side of the East fork of the Bosque River
and 8 miles from its junction with
the North Bosque Being the quantity of
Land to which he is entitled by virtue
of Certificate No 61 Chap 2^d Spina in Galveston
County

Beginning at the NE corner of a Survey made
for Joann Shaw for the NW corner of this survey
running thence N 60 E 890 Varas to a Creek 1857¹/₂ Varas
to a Branch running South 1900 Varas to the NE corner
from which a musket marked C Bears N 67 E 1200 Varas
and another marked D Bears N 59 E 1310 Varas thence
S 30 E 1900 Varas to the SE corner in Prairie thence
S 60 W 900 Varas to a Creek 1900 Varas to the SE corner
from which a Live oak marked A Bears S 72 W
210 Varas thence N 30 W 1900 Varas to the Beginning
Surveyed Sep 29 1846

A Cullens
J B Porter
J Cullens Marker

George Green
D Wood

I do solemnly declare the above
survey was made according to law
and at the time above stated
Nashville Oct 30 1846

George Green
D Wood

File 3111
Williams County 3rd Dep

Joshua G. Shaw

Field Notes

640 acres

Submerged,

Joshua G. Shaw

640

Examined & Recorded

State of Texas
District of Williams
I do Certify that I have examined the within field notes and find them correct, and the survey made according to law
Given at Caldwell this 2nd day of November 1846.
James Howlet
District Surveyor