

Booke No. 76

File 286.

Milaw Bounty

Wm M Smith

480 Acres

See old wrapper within

Patented 9th Feb. 1846.

no 165 vol 2
no 165 vol 2

Patented J. B. Cook
25th March 1846

Mgl 3097.

Del^d to J. B. Cook
Mch 30 - 1846

1. Warrant
2. Field notes
3. & 4. Deeds
5. Old Map.

Jan 13/48
Cook

No.

REPUBLIC OF TEXAS



ACRES.

KNOW ALL MEN TO WHOM THESE PRESENTS SHALL COME:

THAT Wm M Smith having served faithfully and honorably for the term of Nine months from the Eighth day of February 1834 until the Eighth day of November 1834 and being honorably discharged from the Army by General is entitled to four hundred & eighty Acres Bounty Land, for which this is his Certificate.

And the said Wm M Smith is entitled to hold said Land, or to sell, alienate, convey and donate the same, and exercise all rights of ownership over it.

This Certificate will be transferable by Endorsement, with a Deed, before any competent authority, with witnesses to the same.

In Testimony Whereof, I have hereto set my hand, at Washington this day of December 1834

Wm M Smith
Secy War

For value received I have this day bargained sold
and conveyed the within four hundred and eighty
acres bounty Land to Henry Bond his heirs and
assigns for ever;

and authorizing the said Bond
to select and locate the same in any part of
the Republic he may deem proper, and when
located to pass all the rights of ownership
over the same that I myself could
do were I in full possession and had never
made this transfer.

Given under my hand and seal at
Keonston this third day of January
Eighteen hundred and thirty Eight
in the presence of the witnesses

Witness

E. M. Smith

Wm. M. Smith Seal

Witness

Correct vouchers for the issue of the within Certificate
are now on file in this office

Wm. M. Smith Seal
Austin 18 Aug. 1848.

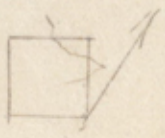
Wm. M. Smith Seal
Wm. M. Smith Seal

1. File 286
Malam County - Bounty

Wm M Smith by
assignee
Warrant

480 Acres

Reg^d M^d 3207
Bondage



Republic of Texas
 County of Milam
 Survey for Wm. M. Smith
 of 480 acres of land
 situated on Meridian
 creek 10 1/2 miles from its
 junction with the Cosque river
 being the quantity of land
 to which he is entitled by
 virtue of land warrant No 1066
 dated 17 Decr 1837

Beginning at the N.E. corner
 of a survey made for Wm. ^{Stephens} ~~Stephens~~
 on the waters of Mill creek for the S.W.
 corner of this survey from which
 a line cut marked W bears S 43 W.
 88 varas and another bears N. 87 W.
 84 varas running from thence ¹⁶⁴⁶
 = N. 30 W. 840 varas a creek 1646
 varas to the N.W. corner from which
 a line cut marked T bears S 2 E.
 98 varas and another bears N. 60 E.
 102 varas thence N. 60 E. 1098 varas
 to meridian creek 1646 varas to the
 N.E. corner from which an Elm
 bears N. 6 E. 95 varas and another
 bears S. E. marked X 97 varas
 thence S. 80 E. 300 varas to meridian
 creek 465 varas a creek 1646
 varas to the S.E. corner from which
 a hackberry bears N. 71 E. 20 varas
 and a line cut marked A bears
 S. 60 W. 120 varas thence S. 60 W.
 1646 varas to the beginning

W Jones { Chain Surveyed 16 Jan 1846
 # Standifer { Carrying George Green Dept Survey
 J Milam { Mark of volume & chain the above Milam county
 survey made according to law at the time above
 written George Green Dept
 Surveyor Milam
 county

Witness 30 Jan 1846

File 286.
Milam County - County

Wm. M. Smith by
Apigne
Field Notes

480 Acres

Patented
Feb'y 46
Waples

Examined & Recorded
55

4 W

Wm M Smith

480

Cordova

Republic of Texas
County of Milam } I do certify that I have ex-
-amined the within field notes and find them cor-
-rect, and the survey made according to law
Given at Caldwell this 5th day of February 1846
James Moulton
Surveyor

Reported of Susan B. Ripon in John & James
County of Talbot Chief Justice of the County
Upon said this day personally came and appeared
E. W. Wimpsea, one of the subscribing witnesses to a
certain deed bearing date the 3rd day of January
in the Year of Our Lord one thousand eight hundred
and thirty eight and his wife Ann, who being
duly sworn on oath doth say that William M.
Smith, whose name appears therein, signed and
sealed and allowed the same as his act and deed
for the purposes therein set forth and acted
in the presence of this deponent and Warriner
A. Thom witnesses therein, and that the names
of this deponent and the said Warriner A. Thom are
of the proper hand writing of this said Warriner
A. Thom

To Certify which I grant true presents
in my hand and the seal of the
County of Talbot this the 11th day of
August A. D. 1845

John S. Jones Chief Justice

REPUBLIC OF TEXAS,

COUNTY OF *Harrisburg*

KNOW ALL MEN BY THESE PRESENTS, That I, *William M. Smith*
for and in consideration of the sum of *one hundred* dollars, to me
in hand paid, the receipt whereof is hereby acknowledged, have bargained, sold, and so far as the ability
exists in me, delivered possession of, to *Henry Bond*
four hundred and eighty acres Land
to which I am entitled as a *Soldier* in the **REPUBLIC OF TEXAS.** And I
authorise the said *Henry Bond* his heirs or assigns, to locate the said
four hundred eighty acres of land, to which I am entitled as a *Soldier* in any
part of the Republic that he may deem proper; and to call upon the proper officer, who is hereby authorised
to issue to the said *Henry Bond* the necessary title to the same.

And I authorise the said *Henry Bond* his heirs or assigns, to
enter upon, when located, said land, and to use and enjoy, and dispose of the same as his own property,
acquired by a just and legal title.

AND WHEREAS, There is no Notary present, I sign the same in presence of the undersigned wit-
nesses, in order, and for the purpose of making it a Notarial act, with executive force, having the same
qualities as a final judgment; and I vest in the judge of the jurisdiction in which said land may be located
full and ample authority to act on this instrument, for the purpose of carrying it into effect.

GIVEN UNDER MY HAND, and signed, in presence of *Edward H. Mifflin*
Warren Aborn Instrumental Witnesses, this *third*
day of *January* - one thousand eight hundred and *thirty eight*
WITNESSES,

E. Mifflin
Warren Aborn

Wm. M. Smith

DEED

W. M. Smith

to

Henry Bond

for 480 acres Land

REPUBLIC OF TEXAS

COUNTY OF

File 286
Madam County Court
W. M. Smith
deed to
Henry Bond

Witness
W. M. Smith
Henry Bond

W. M. Smith
Henry Bond


Republic of Texas
County of Galveston


Know men by

these presents that I Henry Board
of the aforesaid county and the public
have for and in consideration of
the sum of One Hundred Dollars to
me in hand paid by Henry A. Potter
the receipt whereof is hereby acknow-
-ledged granted bought and sold
& by these presents do grant bargain
sell alien & convey unto the said
Henry A. Potter his heirs Executors Ad-
ministrators & assigns Four hundred
and eighty acres of Bounty Land, which
I purchased of one William M. Smith
numbered One thousand & fifty six (1056)
to which he is entitled for service as
a Soldier and the title to the
said Henry A. Potter his heirs Execu-
tors Administrators & assigns I bind
myself my heirs Executors & Admin-
istrators to forever warrant and defend

and I further hereby irrevocably ap-
point & empower the said Potter to ap-
ply for Letters under & the seal of the
Government a patent for said Land
in his own name or to appoint
others under to do & perform all
and singular the acts necessary to secure
a Patent for said Land in his
own name or in the name of
any person to whom he may trans-
fer the same In Witness whereof
I have hereunto set my hand
affixed my seal or seal the
fourteenth day of September A. D. Eigh-
teen hundred and forty two

Witnessed by
Wm. N. Reed
Frank R. Potter

Henry Bond 



Republic of Texas
Galveston County

Personally came and ap-
-peared before me R. D. Johnson Chief Jus-
-tice of the County, aforesaid. This 17th
day of September 1842, Henry Bond
who acknowledged the annexed
Instrument to be his act and
deed for the purposes in the
same set forth.

Given under my hand
and seal of office
the day & date above

R. D. Johnson Ch. Justice

4 File 280
Milam County Bounty

Henry Bond
ded to
Henry W Potter

Bounty Land

do of Bond
to Henry Bond
Henry W Potter
from Mr W Bond

Bosque 186

M. L. ... 1850

File 286

Milam County Bounty

Wm M. Smith

480 Acres

Correct an Map
of the State of Texas
Feb'y 46

Court for Patenting
Cust'y

Patented

Feb'y 46
Wm M. Smith

Miss 3097. m. k. p. m. R.