

Both S. 17 St. Lawrence
S. & R. 1891 Small Boats
L. S. Hood 1898 Large Earth
Somerville 1891

Milam Co. 2nd Class

1st Class
Jacob Caspiet, ad

2 55555555
3 27777777

Both Surveys Current
on map Hector
x both marked! p. 11
Aug 47

Both Surveys Current
for Patenting to the
Heirs of Jacob Caspiet
Co?

(Circular stamp)

Both Surveys Patented
August 1847


J. W. Johnson
Supt. of
OVER

Mil 2140. MK

Delic... for...
4 Sept 1847

2,777,770 - 24 1/2
122 Val 4. Sept. 2/47
55555555
10119, Val 4 112. 11

1. Acate liate
2. J. J. ...
L. S. Oct 20/48
W 119 Val 4
S 8 122 Val 4



REPUBLIC OF TEXAS,

COUNTY OF

This is to Certify, that *Wm A King Agent for Casper decd* has appeared before us, the BOARD OF LAND COMMISSIONERS FOR THE COUNTY AFORESAID, and proved according to law, that *Casper decd* arrived in this Republic subsequent to the DECLARATION OF INDEPENDENCE, & in service on *1st August 1836* and that *he was a single man & had no an honorable discharge* is entitled to *one third of a League* of LAND, to be surveyed after the first day of August 1838.

GIVEN UNDER OUR HANDS, AT *Nashville* THIS *20th* month A. D. 1838.

A B Seligman PRESIDENT.

Wm Bell ASSOCIATE COMMISSIONERS.

ATTEST,

Larid McComb
Mrs. Stinson CLERK.

REPUBLIC OF TEXAS.

File
Amst'ring

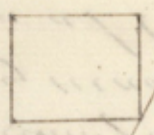
J. Casperi
Madrigal Certificate

13 League.

1
File 238

Madrigal Certificate
J. Casperi
13 League.

State of Texas
District of Milam



Survey for Jacob Caspari of 5 labors
555555 square varas of land situated
on the South side of the Saltoy and 1/2
miles from the Brazos River being
part of the quantity of land to which
he is entitled by virtue of Certificate
No 7 issued in Milam County
2 class

Beginning at the SW corner of a survey made
for J L Marshal for the SE corner of the survey
in Prairie running thence N 31 W 1720 varas to a
Branch 2078 varas to the NE corner from which
a spanish oak marked V Bears S 42 W 6 varas and
another marked E Bears S 50 E 20 varas thence S 60 W
360 varas and 2310 varas across Branches 2673 varas
to the NW corner from which a cedar tree marked
A Bears N 45 W 8 varas and another marked X Bears
S 17 E 7 varas thence S 30 E 2078 varas to a mound
for the SW corner thence N 60 E 2673 varas to the
Beginning

Surveyed June 11 1847

containing 3 Labors of arable and 2 ⁵⁵/₁₀₀

Labors of pasture land

George Green
Depy G. M.

Niel M Linnem
Albert Cloyce
John Beal marker

I do solemnly declare the above
survey was made according to law and
at the time above stated George Green
Cammern July 12 1847 Depy G. M.

San Antonio, Tex. 1848


Milam Co. 2nd Secy
Field Notes & S.S.S.
Jacob Casprian Esq

Salvador Johnson

Carroll & Co
J. S. Casprian
J. S. Casprian
J. S. Casprian

State of Texas
District of Milam
I do Certify that I have examined
the within field notes and find them correct, and the
survey made according to law
Given at Caldwell this 19th day of July 1849
James Howlet
District Surveyor

State of Texas District of Milcom
Survey for Jacob Caspari



of $\frac{2777770}{1000000}$ acres of
land situated in the valley

of the Brazos Mills below the
mouth of the gulch being part of
the quantity of land to which he
is entitled by virtue of Certificate
No 7 issued in Milcom County

Beginning at the N.E. corner of
a survey made in the name of
Martin J. Gunn and for the N.W.
corner of this survey from which
a mesquite tree marked K bears S 68
W. 72 yards running from thence S 30 E
2970 yards crossed a creek 3042 yards
to the S.W. corner of this survey
from which a live oak marked X bears
N 26 W. 30 yards and another marked
Y bears N 17 W. 25 yards thence N 60
E. 913 yards to the S.E. corner in
quarry thence N 30 W. recrossing the
creek 3042 yards to the N.E. corner on
mound in the South line of a survey made
for P. Peavyhouse thence S 60 W 913 yards to the
Beginning Surveyed 24 June 1847

A. M. Henry } chain
A. Richardson } carrying
John Reed } marker

George Green
Depy G D M

I do solemnly declare the above survey
was made according to law and at the
time above stated

Camron July 16 1847

George Green
Depy G D M

Feb 23rd 1838 ^{Bosque} 1/6

Milan C: 2nd class

Fees not. 2.77.777

Jacob Caspary

Patentee
Johnson

Examin record

Jacob Caspary

2 7/10 lbs

Caught in trap.

Foot an

long 4 1/2

London

State of Texas
District of Milam & De Witt
the within field notes and find them correct and
the survey made according to law
Given at Caldwell this 19th day of July 1847
James M. Hunt
District Surveyor