

Both Sun 25
M. Linnell
60th St
L. W. Bosq Dec 36

Milam Co. 2nd class

David Sample

Dr.
300 Am. - cash

Bath Survey & Land
as before

Both m. p. 214
No 293 & 294 1000

Both Sunsets Council
for Patenting to the
Mind of David Sample
Dr. Circuit

Patent delivered to Hiram
Baker March 29th 1852.

Both Sunsets Patented
May 23/58 Hotchkiss

This claim was patented, as the
General Court. in file with file
211. subsequently the motion was
was returned which shows that it belong
May 2004. m. E. P. in 200

with this file and that this
claim should not have been
patented until it was returned


Contents Elmer
1st L. C. certificate
Prof. Ericson
Oct 25/77 Lark

1854
No 85
1844

General Land Office
Austin June 22nd 1845.

This is to certify that the administrator
of the estate of David Sample Dec^d having
represented to me the loss of the conditional
headright certificate issued to the said David
Sample for six hundred and forty acres of
land by the Board of Land Commissioners
for Red River county: This duplicate is therefore
issued in accordance with the provisions of
"An Act authorizing the issuing of duplicate
"Land warrants, discharges, and certificates,
"for headright claims upon certain conditions,
Approved January 14th 1840.

In testimony whereof
I hereunto set my hand
and the seal of said
office, the day and year
above written.


Commissioner

V. File 212
Milam Co. 2nd Clap

Duplicate Conditional
Certificate

David Sampled Au.
C. W. Ams

W. H. 1375 -
L. H. Williams

The same was
obtained by Sampled
was in error - as
the same was
to the State of David
Sampled and Certificate
- and this was
an error - See
the Clerk in his report
to 3rd Land Office -

The State of Texas No 89
County of Red River 2^d Claf

The Heirs of David Sample are entitled
to six hundred and forty acres of land
by virtue of Certificate No 14⁴⁵ dated the
third 3rd day of August A.D. 1838 granted
to him by the Board of Land Commissioners
for the County of Red River, he having sworn
to us that he has resided in the Republic
New State of Texas three years and performed
all the duties required of him as a Citizen
Giver under our hands at the
Town of Clarksville the 12th
day of May A.D. 1852

Hugh F Young Chief Justice
& Ex. Sec. of P. L. Courts

John Stiles
William Humphrey

Wm H. Lawton
Clerk

cc & office A. B. G.

File 212

Melam, 2^o Class

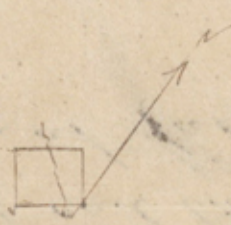
Accumulation of fossils

Davis Sample

640 specimens.

Ms 7876

Gullburg



Republic of Texas
County of Milam

Survey for David Sample
of 320 acres of land

situated on Neils creek
about 2 1/2 miles above
the junction of Neils creek and
the boogee river being ~~part~~
of the quantity of land to which he
is entitled by virtue of certificate
No. $\frac{85}{184}$ issued at the genl land office

Beginning at the S.E. corner
of a survey made for S. Rice
for the N.W. corner of this survey
from which an Elm marked A
bears N. 76 W. 115 varas running from
thence N. 60 E. 290 varas to Neils creek
790 varas cross another creek
1095 cross a spring branch 1344
varas to the N.E. corner from
which a live oak marked H bears
S. 40 W. 84 varas and another marked
H bears N. 52 E. 115 varas
thence S. 30 E. 1040 varas a branch 1344
varas to the S.E. corner from which
an Elm marked H bears S. 62 E.
98 varas and another marked K bears
S. 59 E. 103 varas
thence S. 60 W. 295 varas to Neils creek
1344 varas to the S.W. corner
from which a live oak marked M bears
N. 62 W. 72 varas and another
bears S. 43 W. 22 varas

thence N. 50 W. 1344 varas to the Beginning
Sam Barnes Surveyed 17 January 1846
Wily Jones } Neils creek
John McLean } Marked George Green Dept George
Milam County

I solemnly declare the above
survey made according to said and at
the time above written
Nashville 30 Jan'y 1846 George Green Dept George
Milam County

9
File 212
Milam Co. 2nd class
Field Notes 320 Ams
David Sample No.
SPM 740
Correct in
Spectra

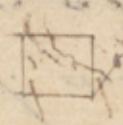
Patented May 23/48
Notchley
Western District

David Sample

Examined by
By

Republic of Texas
County of Milam } I do certify that I have
Examined the within field notes and find them cor-
-rect and the Survey made according to law
Given at Caldwell this 2nd day of February 1854
James Howlett
C. Surveyor

Republic of Texas
County of Milam



Survey for David Sample
of 320 acres of land situated
on Mills creek 1/2 miles above
its junction with the Boque
river being part of the
quantity of land to which he is
entitled by virtue of Certificate
No. 85
184 issued from the
Genl. Land Office

Beginning ~~N 60 E~~, 444 varas
from the S. W. corner of another
survey made for David Sample
for the N. W. corner of this survey
from with a pecan tree bears S. 14 W.
49 varas thence from

thence N 60 E, 805 varas cross Mills
creek 1344 varas to the N. E. corner
from with a live oak marked O
bears S. 50 W, 94 varas and another
marked B bears N. 85 W, 73 varas

thence S. 30 E, 1085 varas to Mills
creek 1344 varas to the S. E. corner
from with a live oak marked R bears
N. 9 W, 34 varas and another marked
S bears S. 4 W, 20 varas

thence S. 60 W, 1344 varas to a mound
for the S. W. corner

thence N. 30 W, 1344 varas to the

Beginning Survey by James
Sam Barnes & Charles 1846
with John S. Casarez George Green Dist. Surveyor
of Milam County Milam County

I solemnly believe
the above survey made according
to law at the time above stated
Nashville 30 January 1846 George Green Dist. Surveyor
Milam County

10. File 212
Milam Co. 2nd clasp
Field Notes 320 and
David Sample Co.
Near 741

Correct as map
Hector
Nov 11

Patented May 23/08
Notch Kidz

Examined & Reported
68

David Sample

320

Wesley Baker

Republic of Texas
County of Milam
I do certify that I have
examined the within field notes and find them cor-
-rect and the survey made according to law
Given at Caldwell this 9th day of February 1846
James H. Howlett
C. A. Sawyer