

File 172 *Bosque*

nd
Milam 1st Class.

Geo W. Livsey

2 { 640 Aers
640 Aers

Old Wrapper within

CERTIFICATE No.

Patented

May 3 1851
Original
W. 847
W. 848

Mgl. 1866.

Contents.

- No. 1. Certificate.
- " 2. Field Notes.
- " 3. _____
- " 4. _____

A. B. Vol. _____ P. _____

With 1. M. L.
2. Bosque
File 1/2.3. Bos.

Melan 6th 2nd class

Geo W Lively ^{no copies}

840 acres

840 " 3 2 Surveys

~~... ..~~

Bath Surveys Con-
an Maps.

April 30/51 Section
No. 46
B. imp. ptd. Greurbaur

Const for Patenting

Oct 5/49 Cost

Recd from G. W. Lively to

Bath Surveys Patented
May 3/51. Hatchings

no 847 & 848 vol 2

May 18th on kept in R.


Contents
1 Certificate

203 Fieldnotes

Oct 25/48.

Lined

THE STATE OF TEXAS, }
HARRIS COUNTY.



CLASS 2

1280 ACRES.

We, the undersigned **BOARD OF LAND COMMISSIONERS** for the County of Harris, do hereby Certify that *George W. Lively* _____

_____ appeared before us, and proved according to Law that he emigrated to Texas previous to the 1st Oct 1837 with his family that he received a conditional headright Certificate for 1280 acres from the Board of Land Commissioners of Harrisburg County dated March 28th 1838, Class second _____

This is therefore to declare that the said *George W. Lively* _____ is entitled to an Unconditional Headright of twelve hundred & eighty Acres, by virtue of his emigration, and the above described Certificate heretofore issued. _____

Given under our hands this *sixth* day of *January*
A. D. 1851

CHIEF JUSTICE.

ASSO. COMMISSIONER'S.

John River
W. DeGraeme
W. H. H. H. H. H.

Attest,

M. A. Baker

CLERK COUNTY COURT.

1
File 172
Milam Co. 2nd class

George W. Lively
Unconditional certificate
1280 acres

Wgt 7323
Gulches

50 ¢ (9)

Geo W Lively
1280

REPUBLIC

OF TEXAS,

COUNTY OF

No. 178

HARRISBURG

This is to Certify, that

Class 2.

Georp W. Linby

has appeared before us, the BOARD OF LAND COMMISSIONERS FOR THE COUNTY

AFORESAID, and proved according to law, that he arrived in this Republic subsequent to the DECLARATION OF INDEPENDENCE, *which is in July Eighteen hundred thirty seven* and that he is a *Mexico* man

is entitled to *Seven hundred eighty* acres of LAND, to be surveyed after the first day of August 1838.

GIVEN UNDER OUR HANDS, AT *Austin* THIS *22nd* March A. D. 1838.

N. C. Doti PRESIDENT.

Wm. G. Carr ASSOCIATE COMMISSIONERS.

ATTEST, *Auctum Plains* CLERK.

REPUBLIC OF TEXAS.

File 172.
Mason Co. Va. George W. Lively
George W. Lively No. 178

Conditional Certificate

1280 Acres

1134 3332

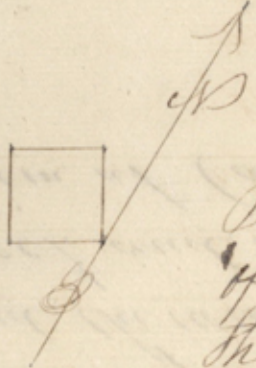
I assign ^{submitted} all my right title and interest to the
within certificate to John G. Poyner the 15th ^{March}
1839. J. G. Poyner
J. W. Lively

~~I assign all my right title and interest
to the within certificate to James Poyner
the 15th March 1839.
J. W. Lively~~

~~I assign all my right title and interest
to the within certificate to Wm. Jenkins
this 31th of July 1839.
J. G. Poyner~~

State of Texas

County of Milam



Survey for George W. Lewis of 640 acres
 of Land Situated ^{in N. Cleburn County} on the West Side of
 the East fork of the Bosque, River ^{about} ~~and~~
 4 1/2 miles from its junction with the
 North Bosque, ^{and about 4 1/2 miles off above Wacopa} Being the quantity
 of Land to which he is entitled by
 virtue of Certificate N^o 178 Chap 2^d
 Spica in Harrisburg County

Beginning at the S.W. corner of a survey made
 for John Christie ^{the N.W. corner of J. T. Dwyer's survey} for the S.E. corner of this
 Survey running thence N 30 W 1900 Varas to the
 N.E. corner from which a Live oak marked J Bears
 S 36 E 60 Varas and a Spanish oak marked E Bears
 N 39 E 65 Varas thence S 60 W 580 Varas cross a creek
 945 reckons the same 1460 Varas to a Branch 1900
 Varas to the N.W. corner from which a Live oak
 marked K Bears N 76 W 125 Varas and another marked
 L Bears N 77 W 125 Varas thence S 30 E 1900 Varas
 to a mound for the S.W. corner thence N 60 E
 1900 Varas to the Beginning

Surveyed Sept 28 1846

George Green
J. J. Moty

L Marble
 W^m Howes
 J B Porter marker

I do solemnly declare the above survey
 was made according to law and at
 the time above stated George Green
 Nashville Oct 20 1846 J. J. Moty

2
Dec 17th 1846

Milam Co - 2nd class

Field notes

Geo. A. Lewis

Survey -

Certs on maps
St. Louis

75th P

Admitted May 3/51

McTear's

6

W

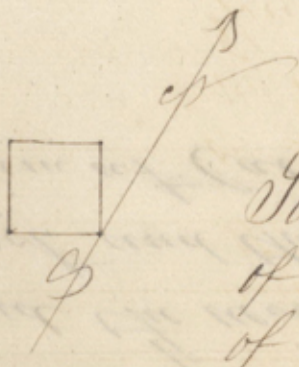
Henry W. B

Examined & returned

State of Texas }
District of Milam } I do Certify that I have exam-
ined the within field notes and find them Cor-
rect and the Survey made according to law
Given at Caldwell this 2nd day of November 1846
James Howlet
District Surveyor

State of Texas

County of Milam



Survey for George W. Leary of 640 acres
 of Land Situated ^{in M^o Glenn County} on the East Side
 of the East fork of the Bosque River
 and 5 miles from its junction with
 the North Bosque ^{being about 50 miles from the West part of} the quantity
 of Land to which he is entitled by
 virtue of Certificate No 178 Chap 2
 Spica in Harrisburg County

Beginning at the NE corner of a Survey made
 for John Christie for the SE corner of this survey
 running thence S 60 W 940 Varas to a Branch
 1840 Varas to another Branch 1900 Varas to the S.W.
 corner from which a Spanish oak marked G Bears
 S 16 E 33 Varas and a Pecan tree marked H Bears
 S 70 E 26 Varas ^{being the S.E. corner of J. Sorria's survey} thence N 30 W 1900 Varas to the N.W. corner
 in a Branch from which a willow tree marked W
 Bears N 23 W 27 Varas and another marked P Bears
 N 20 W 27 Varas thence N 60 E 895 Varas to a Branch
 1900 Varas to the NE corner in France thence S
 30 E 1900 Varas to the Beginning

Surveyed Sept 28 1846

George Green
J. J. Smith

C. S. Marble
 Wm How
 J. B. Porter marker

I do solemnly declare the above
 Survey was made according to laws
 and at the time above stated

Nashville Oct 20 1846

George Green
J. J. Smith

5 / Feb 172.

Milam Co. 2nd Class

Field Note

Geo W. Lewis

140 acres

Correct an ellip.

Factor

75-8 P

Patented May 3 1861
Hitchcock

Examined & Recorded

G W Lewis

640

13

State of Texas
District of Milam I do Certify that I have examined the within field notes and find them correct, and the survey made according to law
Given at Caldwell this 2nd day of November 1846
James Howlet
District Surveyor