

At Testimony 150
20th, S. Bosquad 16

File 130

Milam Co Deed Clap.

Wm. H. King

2 { 9 1/2 Lats
Surveys { 8 1/2 Lats.

Both Surveys of Land
on Map of 1846
(Mar. 1846)



These surveys made upon one cert.
See file W. Milam.

Both surveys correct for
patenting. Mand.

Patents del'd to G. B.
Enact. 31st July 46.
Vol 2 Nos 15 & 16.
No 21 & 22 Vol 2 -

Patent 27 July 1846
William
Mig 1846 with app. in Record

Contents
1 Certificate
203 Field notes
4 Judgment
Oct 25/18.
Linn



REPUBLIC OF TEXAS,

COUNTY OF *Milam*

This is to Certify, that *Wm H King* has appeared before us, the BOARD OF LAND COMMISSIONERS FOR THE COUNTY AFORESAID, and proved according to law, that *he* arrived in this Republic subsequent to the DECLARATION OF INDEPENDENCE, & in service on *1st Augt* - and that *he* is a married man married *Sept 1838*. - is entitled to *Two Acres of a League* & *1/2* *Labr* of LAND, to be surveyed after the first day of August 1838.

GIVEN UNDER OUR HANDS, AT *Saville* THIS *9 Oct* A. D. 1838.

A B Henry PRESIDENT.

J H Carraway } ASSOCIATE COMMISSIONERS.

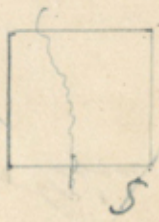
ATTEST, *E. Sumner Hickney* CLERK.

Survey of the within one
Acre Decemb 26th 1838
J. P. East Dept Survey
of Milan County

File 130
Milan Co. Ind Class
A. R. Certificate
Wm. H. King
2/3 Leazer & Sabz

Wm. H. King

ATTEST



Republic of Texas Milam Co
 Survey for W. B. Hays of
 8 1/2 Labors of land situated
 on the north prong of the
 Bosque river about 35 miles
 above the forks of said bosque
 and being ^{part of} the quantity of

land to which he is entitled by virtue
 of a certificate of the ^{No. 45} District Court
 of Milam County dated 9th October 1838
 commencing at the N.W. corner of a
 Survey made for J. B. Glasgow for the
 S.W. corner of this survey from with
 a line oak marked O bears N. 8 W. 6 vars,
 thence N. 50 W. 1080 vars crosses a branch
 2884 to the N.W. corner from with a
 Post oak tree marked E bears N. 73 E.
 78 vars and another bears N. 14 W. 67
 vars thence N. 60 E. 752 vars to the
 Bosque 2884 vars to the N.E. corner
 in prairie thence S. 30 E. 2884 to the
 S.E. corner also in prairie thence S. 60
 W. 1537 recrossed Bosque 2884
 vars to the Beginning Surveyed
 18 July 1845

M. Hughes } Chain
 J. Duffoo } Carriers
 George Green } Markers

I solemnly declare the above
 survey to be made according to
 law and at the time above written
 Caldwel 1 Sept 1845
 G. B. Brath & Co
 County of Milam

v/ File 130
Milam Co. 2nd Clasp
Field notes of J. S. Sabin
affair H. King.

Correct an Map
of Milam Co. Texas
(Mar 46)

Patent

Wm H King
1/3

In testimony whereof
I have hereunto set my
hand and the seal of the
County of Milam Texas
this 8th day of September
1845

Republic of Texas }
County of Milam } I do Certify that I have
examined the within field notes and find them
Correct and the Survey made according to law
Given at Galveston this 8th day of September 1845
James H. Stewart
C^o Surveyor

Republic of Texas
County of Robertson

Survey for William
The King of 900 Acres of Land
situated on the North prairie
the Bosque River at being the
part of the quantity of Land to which he
is entitled to by virtue of certificate issued
by the Board of Commissioners

Dated Octob^r 9 1838 No 45
9th miles S. 30 E. of Meridian

Beginning at the N.W. corner of a survey
made for Mr. Hughes for the S.W. corner of this
survey Beginning thence N. 30. W. 30.50 rods
to the N.W. corner from which a Line has
marked T. G. Davis S. 65. E. 110 rods and another
marked G. C. Hughes S. 60. W. 100 rods thence N. 60. E. 500
to the Bosque 30.50 to the N.E. corner
thence S. 60. E. 30.50 rods to the S.E. corner
thence N. 60. W. 30.50 rods to the Bosque 30.50
thence to the place of beginning

Surveyed July 16th 1845

J. C. ...
Ab. Hughes
J. C. ...

I solemnly declare the above survey
to be made according to law and at
the time above written

Caldwell Sept 1 1845

G. B. Erath Jp Surveyor
County of Milam

3/ File 120.

W. L. Lane & Co. Prop^{rs}

Field notes of J. S. Bell's

John S. Bell

Received on 8th of Sept
1845

Examined & recorded

W. H. King

9/8/45

John S. Bell
of the

Survey made by
John S. Bell
of the West country
of Texas see by
order of the court
made at the house
of John S. Bell's
last Jan 3rd 1845.
Sept 25th 1845.
D. W. King

Republic of Texas
County of Milam I do Certify that I have ex-
amined the within field notes and find them
Correct and the Survey made according to law
Given at Caldwell this 8th day of September 1845
James Howlet
C. S. Surveyor

John S. Bell

William H King

I Do hereby certify

that on the twenty ninth day of April in the year of our Lord one thousand eight hundred and forty four there was began and held a District Court in and for the County of Milam present Robert E Baylor Judge Jeremiah A Hood Sheriff by his deputy Robert H Flannikin and Wilson L Murray Clerk when the above entitled Cause came on to be heard and the following proceedings were had

Republic of Texas County of Milam District Court May Term AD 1843. To the Honorable Robert E Baylor Judge of the third judicial District your petitioner William H King a citizen of the Republic of aforesaid would respectfully represent to your Honor that he is entitled to a certificate for two thirds of a League and a Labour of land under the Constitution and laws of the Republic aforesaid. For that he emigrated to Texas as a volunteer in her defence in the year 1836. was a soldier in her service previous to the first day of March in the year of our Lord one thousand eight hundred and thirty seven and obtained an honorable discharge and was married on the on the thirtieth day of September AD 1837 has resided in the County aforesaid since the day last above mentioned and has well and faithfully performed all the duties of a citizen in her protection and defence for that his family has been domiciliated in Texas ever since his marriage and has never received any portion of land from this Government or the Government of Mexico or the State Government of Coahuila and Texas.

for that your petitioner applied to and obtained from the
proper authorities a certificate for his said two thirds
of a League and a Labou of land but that the
Board of land Commissioners created by an act of
Congress passed
rejected the said certificate as an unjust and
illegal claim against the government. Your petition
is therefore in consideration of the premises prays
your Honor to confirm his right to the said certificate
for two thirds of a League and a Labou of land
and for all such other and further relief
as to your Honor may seem meet just and
equitable and as in duty bound &c

W L Raymond
Petis atty

The Republic of Texas }
County of Milam } Personally appeared before
me this twenty fourth day of April 1843 William
H King who solemnly affirmed that the facts as
stated in the foregoing petition are just and
true according to the best of his knowledge
Inform to and subscribed
this date above written Wm H King
W L Murry CLK DC ml

Filed March 21st A.D. 1845. W L Murry CLK
DC ml
(Copy of Certificate)

No 45. Class 2
Republic of Texas County of Milam
This is to certify that Wm H King has appeared
before us the Board of Land Commissioners for
for the County aforesaid and proved accord
ing to law that he arrived in this Republic
subsequent to the Declaration of Independan
ce in service on 1st Augt and that he is a
married man married Sept 1838 is entitled
to two thirds of a & 1 Labou of Land to be
surveyed after the first day of August

1838 Given under our hands at Nashville
this 9 Oct 1838 A B Flury President
attch E Savoury ^{J H Carraway Associate Commissioner} Stickney Clerk

Spring Term 1843.

William H King

vs
The Republic of Texas

Continued

Fall Term 1843

William H King

vs
The Republic of Texas

Continued

and afterwards at the Spring Term 1844
the following proceedings were had to wit
Friday March 5. 1844

William H King

vs
This day came the
parties by their attorneys

vs
The Republic of Texas

The Republic by its Solicitor
General

John G. Harland Esq. and then
upon came a Jury of twelve good and
lawfull men to wit Wm. H. King and eleven
others who being duly Oathed tried and
sworn the truth to speak upon their oaths
do say we the Jury find for the plaintiff and
say that he is entitled to the two thirds of a
League and one Labour of Land the amount
not specified for in the petition. It is therefore
Consented by the Court that the plaintiff
do recover of the said Republic the said
two thirds of a League & one labour of land
so by the Jury aforesaid in their verdict
aforesaid a paper for which the proper Certificate
may issue

Republic of Texas
County of Matamoras
I William J Hill
Clerk of the District
Court in and for the County aforesaid
do certify that the foregoing is a correct
and true transcript of the record in
the case of William H King against
the Republic of Texas

Given under my hand and fugate
Seal having no seal of office this
the 10th day of December A.D. 1845

Seal

W J Hill
D. C.

William H King
vs
The Republic of Texas

Fac 1195

4
P. 10/30
Matamoras Co. 2nd class.
Judgment dist
Ch. in favor of
Mr H. King
No. 1298