MF095053

Unit 9801

Lease Type	Control	Basefile	County
HROW 56 [State	56-029447		BURLESON

Survey	Highways & Public Transportati...
Block	
Block Name	
Township	
Section/Tract	
Land Part	SH 21
Acres	Net: 1.410000 Gross: 1.410000
Depth Below	Depth Above / Depth Other: Allow All Depths
Name	SAGE ENERGY CORP
Lease Date	8/18/1992
Primary Term	5 years
Bonus	$14.14
Lease Royalty	0.12500000
Paid Up	NA

Leasing:_____

Maps:_____

GIS:_____

Scanlab:_____



CAUTION

Documents in this file have been placed in Table of Contents order and scanned.

Please help keep documents in content order and let the ScanLab know when new documents are added to this file.

Thank you for your assistance.

Archives and Records Staff

-M-
F
F291238
0
9
5
5
0
5
3
SAGE ENERGY CORP

Highway Right of Way M-95053 Paid-up

COUNTY (CODE)	:	03 Burleson (26)
SURVEY	:	Abner Kuykendall
BLOCK	:	A-34
TOWNSHIP	:	
SECTION	:	
PART	:	St, Hwy. 21
ACRES	:	1.4141
DEPTH LIMITS	:	none
BASE FILE (S)	:	
CONTROL NO. (S)	:	56-02944-7
LESSEE	:	Sage Energy Co.
DATE	:	8-18-92
PRIMARY TERM	:	5 yr.
BONUS	:	$14.14
ROYALTY	:	1/8
RENTALS	:	1.00 Paid-up

Pass To:
Legal
Rental
Min. Acr
Min. Map
ZG

CONTENTS OF FILE NO. 95053

Highway

1. Lease	8.18.92	17. Assign # 10972 (See Assign # 11000)
2. Memo	8.11.92	Sheridan (to) RDV 10-7-20
3. Worksheet	—	18. Assign # 11000 (Duplicate)
4. Ltr from SAGE	7.21.92	Sheridan (to) RDV 10-14-20
5. Plat	—	scanned pf 10-15-2020
6. Tr. Description	6.23.92	19. Assign # 11183
7. Title Opinion	7.13.92	RDV (to) GCMS 9-19-22
8. Aff. of Use	7.17.92	scanned pf 26 Sept 2022
9. Aff. of Reconsideration	7.1.92	20. Division Order 5/8/2023
10. Aff. " "	7.25.92	scanned pf 5-9-2023
11. Adjacent Lease	—	(2) Assn # 11386 GCMS
12. Assignment	—	(to) Magnolia ~~to GCMS~~ 3/5/24
13. Designation of Pooled Unit 6-24-93		scanned WM 3-7-2024
14. Division Order 7-19-93		
15. Division Order 8-13-93		
scanned IW 3.22.2016		
16. Assign # 10301 Halcon Energy et al (to) Hawkwood 7-6-17		
scanned pf ~~7-10~~ 7-11-2017		
See MF 119781, item # 12, Ltr from Esquisto		
See MF 119781, item # 13, Bonus Consideration		
See MF 119781, item # 14, Memo to Commissioner		
See MF 119781, item # 15, Letter to Esquisto		
See MF 119781, item # 16, Pooling Agreement Unit 9801		
scanned pf 5-17-2019		

GLO-S-08-(1-82)

HROW Lease
Revised 10/89

The State of Texas

Austin, Texas

PAID-UP

OIL AND GAS LEASE NO. M-95053
GENERAL LAND OFFICE
AUSTIN, TEXAS

THIS AGREEMENT made and entered into by and between the Commissioner of the General Land Office of the State of Texas, whose address is Stephen F. Austin Building, 1700 North Congress, Austin, Texas, 78701, hereinafter called "Lessor", hereunto authorized by the School Land Board, pursuant to the provisions of Chapters 32, 34 and 52 of the Natural Resources Code (hereinafter called N.R.C.), and amendments thereto, and all applicable rules promulgated by the School Land Board, and Sage Energy Company, whose address is 10101 Reunion Place, Suite 800, San Antonio, Texas, 78216-4158, hereinafter called "Lessee". 175154/1703

1. Lessor, in consideration of Fourteen and 14/100 Dollars ($14.14), receipt of which is hereby acknowledged, and of the covenants and agreements of Lessee hereinafter contained, does hereby grant, lease, and let unto Lessee the land covered hereby for the purposes and with the exclusive right of exploring, drilling, mining and operating for, producing and owning oil, gas, and all other hydrocarbons, produced from the land covered hereby. The land covered hereby, herein called "said land" is located in the County of Burleson, State of Texas, and is described as follows:

1.4141 acres of land, more or less, situated in said Burleson County, Texas, more particularly described in

Exhibit "A" attached hereto and made a part hereof together with a plat, attached hereto as Exhibit "B", depicting said right-of-way and surrounding area for purposes of illustration only.

For the purpose of determining the amount of any bonus or other payment hereunder, said land shall be deemed to contain 1.4141 acres, whether actually containing more or less, and the above recital of acreage shall be deemed to be the true acreage thereof. Lessor accepts the bonus as lump sum consideration for this lease and all rights and options hereunder.

2. PRIMARY TERM: This lease, which is a "paid up" lease requiring no rentals, shall remain in force for a term of five (5) years from August 18, 1992, hereinafter called "primary term", and as long thereafter as operations, as hereinafter defined, are conducted upon said land with no cessation for more than ninety (90) consecutive days.

3. ROYALTIES: As royalty Lessee covenants and agrees:

(a) To deliver to the credit of Lessor, in the pipe line to which Lessee may connect its well, the equal one eighth (1\8) part of all oil produced and saved by Lessee from said land, or from time to time, at the option of Lessee, to pay Lessor the average posted market price of such one eighth (1\8) part of such oil at the wells as of the day it is run to the pipe line or storage tanks, Lessor's interest, in either case, to bear none of the cost of treating oil to render it marketable pipe line oil;

(b) To pay Lessor on gas and casinghead gas produced from said land (1) when sold by lessee, one eighth (1\8) of the amount realized by Lessee, computed at the mouth of the well, or (2) when used by Lessee off said land or in the manufacture of gasoline or other products, the market value, at the mouth of the well, of one eighth (1\8) of such gas and casinghead gas.

(c) If, at the expiration of the primary term or at any time or times thereafter, there is any well on said land or on lands with which said land or any portion thereof has been pooled, capable of producing oil or gas, and all such wells are shut-in, this lease shall, nevertheless, continue in force as though operations were being conducted on said land for so long as said wells are shut-in, and thereafter this lease may be continued in force as if no shut-in had occurred.

(d) Lessee covenants and agrees to use reasonable diligence to produce, utilize, or market the minerals capable of being produced from said wells, but in the exercise of such diligence, Lessee shall not be obligated to install or furnish facilities other than well facilities and ordinary lease facilities of flow lines, separator, and lease tank, and shall not be required to settle

labor trouble or to market gas upon terms unacceptable to Lessee.

(e) If at any time or times after the expiration of the primary term, all such wells are shut-in for a period of ninety consecutive days, and during such time there are no operations on said land, then at or before the expiration of said ninety day period, lessee shall pay or tender, by check of lessee, as royalty, the sum of $1.41. Lessee shall make like payments or tenders at or before the end of each anniversary of the expiration of said ninety day period if upon such anniversary this lease is being continued in force solely by reason of the provisions of this paragraph. Each such payment or tender shall be made to the parties who at the time of payment would be entitled to receive the royalties which would be paid under this lease if the wells were producing. Nothing herein shall impair lessee's right to release as provided in paragraph 5 hereof. In the event of assignment of this lease in whole or in part, liability for payment hereunder shall rest exclusively on the then owner or owners of this lease, severally as to acreage owned by each.

(f) All royalties not taken in kind shall be paid to the Commissioner of the General Land Office at Austin, Texas, in the following manner:

Royalty on oil is due and must be received in the General Land Office on or before the 5th day of the second month succeeding the month of production, and royalty on gas is due and must be received in the General Land Office on or before the 15th day of the second month succeeding the month of production, accompanied by the affidavit of the owner, manager, or other authorized agent, completed in the form and manner prescribed by the General Land Office and showing the gross amount and disposition of all oil and gas produced and the market value of the oil and gas, together with a copy of all documents, records or reports confirming the gross production, disposition and market value including gas meter readings, pipeline receipts, gas line receipts and other checks or memoranda of amount produced and put into pipelines, tanks, or pools and gas lines or gas storage, and any other reports or records which the General Land Office may require to verify the gross production, disposition and market value. In all cases the authority of a manager or agent to act for the Lessee herein must be filed in the General Land Office. Each royalty payment shall be accompanied by a check stub, schedule, summary or other remittance advice showing by the assigned General Land Office lease number the amount of royalty being paid on each lease. If Lessee pays his royalty on or before thirty (30) days after the royalty payment was due, the Lessee owes a penalty of 5% on the royalty or $25.00, whichever is greater. A royalty payment which is over thirty (30) days late shall accrue a penalty of 10% of the royalty due or $25.00, whichever is greater. In addition to a penalty, royalties shall accrue interest at a rate of 12% per year; such interest will begin accruing when the royalty is sixty (60) days overdue.

Affidavits and supporting documents which are not filed when due shall incur a penalty in an amount set by the General Land Office administrative rule which is effective on the date when the affidavits or supporting documents were due. The Lessee shall bear all responsibility for paying or causing royalties to be paid as prescribed by the due date provided herein. Payment of the delinquency penalty shall in no way operate to prohibit the State's right of forfeiture as provided by law nor act to postpone the date on which royalties were originally due. The above penalty provisions shall not apply in cases of title dispute as to the State's portion of the royalty or to that portion of the royalty in dispute as to fair market value. The State shall have first lien upon all oil and gas produced from the area covered by this lease to secure the payment of all unpaid royalty and other sums of money that may become due to the State hereunder.

4. POOLING: (a) Lessee is hereby granted the right, at its option, to pool or unitize any land covered by this lease with any other land covered by this lease, and/or with any other land, lease, or leases, as to any or all minerals or horizons. Units pooled for oil hereunder shall not exceed 160 acres each in area, and units pooled for gas hereunder shall not exceed in area 640 acres each plus a tolerance of ten percent (10%) thereof, unless oil or gas units of a greater size are allowed under or prescribed by rules of the Railroad Commission of Texas. A unit established hereunder shall be valid and effective for all purposes of this lease even though there may be mineral, royalty, or leasehold interests in lands within the unit which are not effectively pooled or unitized. Any operations conducted on any part of such unitized land shall be considered, for all purposes, except the payment of royalty, as operations conducted upon said land under this lease. There shall be allocated to the land covered by this lease within each such unit (or to each separate tract within the unit if this lease covers separate tracts within the unit) the proportion of the total production of unitized minerals from the unit, after deducting any used in lease or unit operations, which the number of surface acres in such land (or in each such separate tract) covered by this lease within the unit bears to the total number of surface acres in the unit, and the production so allocated shall be considered for all purposes, including payment or delivery of royalty, overriding royalty and any other payments out of production, to be the entire production of unitized minerals from the land to which allocated in the same manner as though produced therefrom under the terms of this lease. The owner of the reversionary estate of any term royalty or mineral estate agrees that the accrual of royalties pursuant to this paragraph or of shut-in royalties from a well on the unit shall satisfy any limitation of term requiring production of oil or gas. The formation of any unit hereunder which includes land not covered by this lease shall not have the effect of exchanging or transferring any interest under this lease (including, without limitation, any shut-in royalty which may become payable under this lease) between

parties owning interests in land covered by this lease and parties owning interests in land not covered by this lease. Neither shall it impair the right of Lessee to release as provided in paragraph 5 hereof, except that Lessee may not so release as to lands within a unit while there are operations thereon for unitized minerals unless all pooled leases are released as to lands within the unit. At any time while this lease is in force Lessee may dissolve any unit established hereunder by filing for record in the public office where this lease is recorded a declaration to that effect, if at that time no operations are being conducted thereon for unitized minerals. Subject to the provisions of this paragraph 4, a unit once established hereunder shall remain in force for so long as any lease subject thereto shall remain in force. If this lease now or hereafter covers separate tracts, no pooling or unitization of royalty interests as between any such separate tracts is intended or shall be implied or result merely from the inclusion of such separate tracts within this lease but Lessee shall nevertheless have the right to pool or unitize as provided in this paragraph 4 with consequent allocation of production as herein provided. As used in this paragraph 4, the words "separate tract" mean any tract with royalty ownership differing, now or hereafter, either as to parties or amounts, from that as to any other part of the leased premises.

(b) Neither unit production of oil or gas, nor unit operations, nor payment of shut-in royalties from a unit gas well, shall serve to hold the lease in force as to any area outside the unit, regardless of whether the production, maintenance of a shut-in gas well, or operations are actually located on the State tract or not.

(c) Lessee agrees to file with the General Land Office a copy of any unit designation which this lease is included within ninety (90) days of such designation.

5. RELEASE: Lessee may relinquish the rights granted hereunder to the State at any time by recording the relinquishment in the county where this area is situated and filing the recorded relinquishment or certified copy of same in the General Land Office within ninety (90) days after its execution accompanied by the prescribed filing fee. Such relinquishment will not have the effect of releasing Lessee from any liability theretofore accrued in favor of the State.

6. REWORK: If at any time or times during the primary term operations are conducted on said land and if all operations are discontinued, this lease shall thereafter terminate at the end of the primary term or on the ninetieth day after discontinuance of all operations, whichever is the later date, unless on such later date either (1) Lessee is conducting operations or (2) the shut-in well provisions of paragraph 3 or the provisions of paragraph 9 are applicable. Whenever used in this lease the word "operations" shall mean operations for and any of the following: drilling,

testing, completing, reworking, recompleting, deepening, plugging back or repairing of a well in search for or in an endeavor to obtain production of oil or gas, or production of oil or gas in paying quantities.

7. MINERAL USE: Lessee shall have the use, free from royalty, of oil and gas produced from said land in all operations hereunder.

8. NOTICE: In the event Lessor considers that Lessee has not complied with all its obligations hereunder, both express and implied, Lessor shall notify Lessee in writing, setting out specifically in what respects Lessee has breached this contract. Lessee shall then have sixty (60) days after receipt of said notice within which to meet or commence to meet all or any part of the breaches alleged by Lessor. The service of said notice shall be precedent to the bringing of any action by Lessor on said lease for any cause, and no such action shall be brought until the lapse of sixty (60) days after service of such notice on Lessee. Neither the service of said notice nor the doing of any acts by Lessee aimed to meet all or any of the alleged breaches shall be deemed an admission or presumption that Lessee has failed to perform all its obligations hereunder. If this lease is canceled for any cause, it shall nevertheless remain in force and effect as to (1) sufficient acreage around each well as to which there are operations to constitute a drilling or maximum allowable unit under applicable governmental regulations, (but in no event less than forty acres), such acreage to be designated by Lessee as nearly as practicable in the form of a square centered at the well, or in such shape as then existing spacing rules require; and (2) any part of said land included in a pooled unit on which there are operations.

9. FORCE MAJEURE: If, while this lease is in force, at, or after the expiration of the primary term hereof, it is not being continued in force by reason of the shut-in well provisions of paragraph 3 hereof, and Lessee is not conducting operations on said land by reason of (1) any law, order, rule or regulation, (whether or not subsequently determined to be invalid) or (2) any other cause, whether similar or dissimilar, (except financial) beyond the reasonable control of Lessee, the primary term shall be extended until the first anniversary date hereof occurring ninety (90) or more days following the removal of such delaying cause, and this lease may be extended thereafter by operations as if such delay had not occurred.

10. LESSER ESTATE,CLAUSE: If this lease covers a less interest in the oil or gas in all or any part of said land than the entire and undivided fee simple estate (whether lessors interest is herein specified or not), or no interest therein, then the royalties, and other monies accruing from any part as to which this lease covers less than such full interest, shall be paid only in the proportion which the interest therein, if any, covered by this lease bears to the whole and undivided fee simple estate therein.

11. ASSIGNMENTS: This lease may be transferred at any time. All transfers must reference the lease by file number and must be recorded in the county where the land covered hereby is located, and the recorded transfer or a copy certified to by the County Clerk of the county where the transfer is recorded must be filed in the General Land Office within ninety (90) days of the execution date, as provided by N.R.C. Section 52.026, accompanied by the prescribed filing fee. Every transferee shall succeed to all rights and be subject to all obligations, liabilities, and penalties owed to the State by the original Lessee or any prior transferee of the lease, including any liabilities to the State for unpaid royalties.

12. WELL INFORMATION: Lessee agrees to forthwith furnish Lessor, upon written request, with copies of all drilling logs, electrical logs, cores and core records and other information pertaining to all wells drilled by lessee either on the leased premises or acreage pooled therewith, when requested to do so. Said information shall remain confidential as required by statute.

13. SURFACE: Notwithstanding anything herein to the contrary, it is agreed that Lessee will not conduct any exploration or drilling on the surface of the leased premises or use the surface in the exercise of any rights herein granted. Any development of said land shall be by means of a directional well located off the leased premises, or by pooling of said land with other land, lease or leases as hereinabove provided.

14. COMPENSATORY ROYALTY: Lessee shall pay a compensatory royalty if this lease is not being held by production on the leased premises, by production from a pooled unit, or by payment of shut-in royalties in accordance with the terms of this lease, and if oil or gas is sold or delivered in paying quantities from a well located within 2500 feet of the leased premises and completed in a producible reservoir underlying the area leased hereunder or in any case in which drainage is occurring. Such compensatory royalty shall be paid at the royalty rate provided in this lease based on the value of production from the well as provided in the lease on which such well is located. The compensatory royalty shall be paid in the same proportion that the acreage of this lease has to the acreage of the proration unit surrounding the draining well plus the acreage of this lease. The compensatory royalty shall be paid monthly to the Commissioner of the General Land Office on or before the last day of the month after the month in which the oil or gas is sold and delivered from the well causing the drainage or from the well located within 2500 feet of the leased premises and completed in a producible reservoir under this lease. Notwithstanding anything herein to the contrary, compensatory royalty payable hereunder shall be no less than an amount equal to $2.82, and shall maintain this lease in effect for so long as such payments are made as provided herein.

15. FORFEITURE: If Lessee shall fail or refuse to make payment of any sum within thirty (30) days after it becomes due, or if Lessee or an authorized agent should knowingly make any false return or false report concerning production or drilling, or if Lessee shall fail or refuse to drill any offset well or wells in good faith as required by law and the rules and regulations adopted by the Commissioner of the General Land Office, or if Lessee should fail to file reports in the manner required by law or fail to comply with rules and regulations promulgated by the General Land Office, or refuse the proper authority access to the records pertaining to operations, or if Lessee or an authorized agent should knowingly fail or refuse to give correct information to the proper authority, or knowingly fail or refuse to furnish the General Land Office a correct log of any well, or if this lease is pooled or assigned and the unit designation or assignment is not filed in the General Land Office as required by law, the rights acquired under this lease shall be subject to forfeiture by the Commissioner, and he shall forfeit same when sufficiently informed of the facts which authorize a forfeiture, and when forfeited the area shall again be subject to lease. However, nothing herein shall be construed as waiving the automatic termination of this lease by operations of law or by reason of any special limitation arising hereunder. Forfeitures may be set aside and this lease and all rights thereunder reinstated before the rights of another intervene upon satisfactory evidence to the Commissioner of the General Land Office of future compliance with the provisions of the law and of this lease and the rules and regulations that may be adopted relative hereto.

16. RAILROAD COMMISSION: No natural gas or casinghead gas, including both associated and non-associated gas, produced from the mineral estate subject to this lease may be sold or contracted for sale to any person for ultimate use outside the State unless the Railroad Commission of Texas, after notice and hearing as provided in Title 3 of the N.R.C., finds that:

(a) the person, agency, or entity that executed the lease in question does not require the natural gas or casinghead gas to meet its own existing needs for fuel;

(b) no private or public hospital, nursing home, or other similar health-care facility in this state requires the natural gas or casinghead gas to meet its existing needs for fuel;

(c) no public or private school in this state that provides elementary, secondary, or higher education requires the natural gas or casinghead gas to meet its existing needs for fuel;

(d) no facility of the State or of any county, municipality, or other political subdivision in this state requires the natural gas or casinghead gas to meet its existing needs for fuel;

(e) no producer of food and fiber requires the natural gas or casinghead gas necessary to meet the existing needs of irrigation pumps and other machinery directly related to this

production; and

(f) no person who resides in this state and who relies on natural gas or casinghead gas to provide in whole or part his existing needs for fuel or raw material requires the natural gas or casinghead gas to meet those needs; provided, however, after notice and hearing as provided in Title 3 of the N.R.C., the Railroad Commission of Texas may grant exceptions to these provisions of Subchapter H of Chapter 52 of the N.R.C. if it finds and determines that enforcement of such provisions:

(1) would cause physical waste as defined in Title 3 of the N.R.C.; or

(2) would unreasonably deny to the Lessee an opportunity to produce economically hydrocarbons from the land subject to this lease.

IN TESTIMONY WHEREOF, witness the signature of the Commissioner of the General Land Office, under the seal of the General Land Office, effective as of August 18, 1992.

Garry Mauro

GARRY MAURO
COMMISSIONER OF THE GENERAL LAND OFFICE
OF THE STATE OF TEXAS

Approved:
Energy: RBH
Legal(Form):
Executive:

Burleson County
CSJ 116-3-3, 6, 7 and 27
S. H. 21
No. 368

EXHIBIT "A"

Being 1.4141 acres of land, more or less, situated in the Abner Kuykendall Survey, Abstract No. 34, in Burleson County, Texas. Said 1.4141 acres being a portion of the same land obtained by the State in a deed from Joe Hejl as recorded in Volume 76, Page 404, of the Deed Records in Burleson County, Texas. Said 1.4141 acres of land being a strip of variable width and is more particularly described as follows, to wit:

Beginning at a point on the south right of way line of S. H. 21 and being the southeast corner of the land conveyed to the State by Hejl as aforesaid. Said point also being 50.00 feet from and at right angles to Engineer's Centerline Station Number 1382+43.00;

Thence S 72° 43' 00" W, along the south right of way line, a distance of 449.00 feet to the Point of Beginning of the tract herein described. Said point also being 100.00 feet from and at right angles to Engineer's Centerline Station Number 1377+94;

Thence S 72° 43' 00" W, continuing along the said south right of way line, a distance of 704.00 feet to a point 50.00 feet from and at right angles to Engineer's Centerline Station Number 1370+90.00;

Thence N 17° 17' 00" W, departing from the south right of way line of S. H. 21, a distance of 75.00 feet to a point;

Thence S 70° 40' 00" E a distance of 704.44 feet to a point;

Thence S 17° 17' 00" E a distance of 100.00 feet to the Point of Beginning.

The above described tract of land contains 1.4141 acres, more or less, being as indicated on the official right of way maps which are on file with the Texas Department of Transportation and is identified under the Control Numbers 116-3-3, 6, 7 and 27.

Abner Kuykendall Survey Abst. No. 34

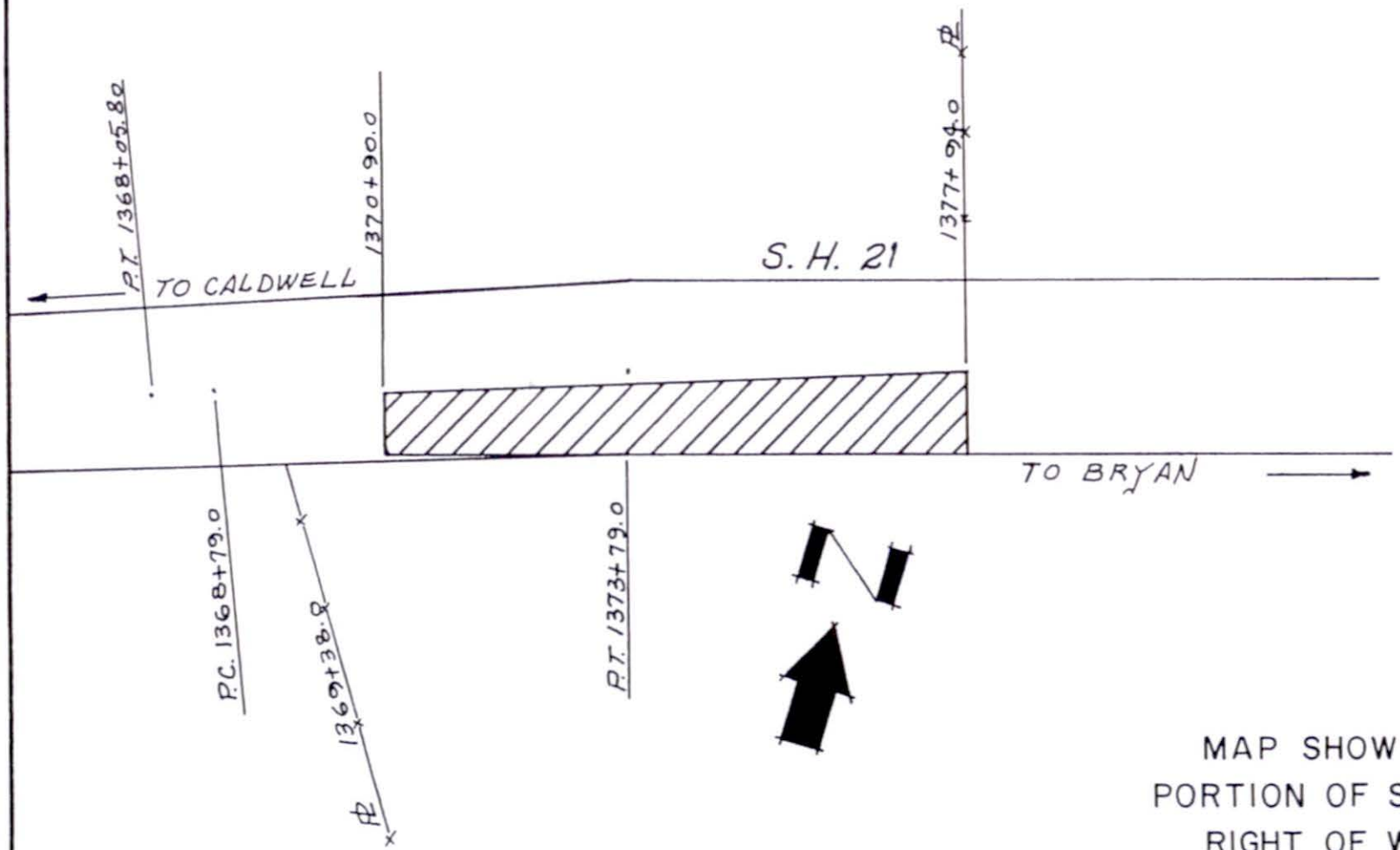

MAP SHOWING
PORTION OF S. H. 21
RIGHT OF WAY
BURLESON COUNTY

AREA TO BE LEASED- 1.4141 ACRES

(1)

MF 95053
Item Lease
To Eagle Energy
From GLO
Date 8.18.92

REC[illegible] AS STATED

Date 8.22.92
Reg No 67142

Bonus 14.14
Rental 5.65
Title fee .21

GENERAL LAND OFFICE

GENERAL LAND OFFICE

GARRY MAURO
COMMISSIONER

8-18-92

MEMORANDUM

(~~[illegible]~~)
SAGE 8-18

M-95053

DATE: August 11, 1992

TO: School Land Board

FROM: Robert Hatter / Lease Administration

SUBJECT: Application To Lease Right-of-Way

APPLICANT: Sage Energy Co.

REFERENCE: Being 1.4141 acres of State Highway 21, more or less, situated in the Abner Kuykendall Survey A-34, in Burleson County, Texas

The following terms were provided for in adjacent leases:

	High	Low
Bonus/Acres:	$10.00	$10.00
Royalty:	1/8	1/8
Delay Rental:	$ 1.00	$ 1.00
Primary Term:	5 years	5 years

The application has been reviewed by the Lease Administration Department and by the Department of Transportation. Subchapter F, Chapter 32 of the Texas Natural Resources Code requires the approval of the application to lease with the following terms:

Bonus/Acres:	$10.00 per acre
Royalty:	1/8 royalty
Delay Rental:	$ 1.00 per acre
Primary Term:	5 years

Sage Energy Co. holds the mineral interest in the leases adjoining the above referenced right-of-way. Therefore, the applicant is entitled to a lease of the entire referenced 1.4141 acres. The applicant has submitted a title opinion showing that the state owns the entire mineral estate in the right-of-way and has submitted all other pertinent information required by the School Land Board rules.

Texas Department of Transportation

P.O. BOX 5075 • AUSTIN, TEXAS 78763-5075 • (512) 416-2901

August 7, 1992

Contact: D-15

Mr. Garry Mauro
Commissioner
General Land Office
Petroleum and Mineral Division
1700 North Congress Avenue
Austin, Texas

Dear Commissioner Mauro:

We have reviewed the proposed oil and gas leases and the following requests for preferential leases are considered sufficiently documented to be presented to the Public School Land Board for approval:

County	Nominator	Bonus	Royalty	Primary Term	Delay Rental
Fayette	Union Pacific Resources Co.	$135.00	1/5	3 year	$10.00
Brazos	Omni Petroleum Corp.	$200.00	1/5	3 year	$50.00
Brazos	Inco. Oil Corp.	$200.00	1/5	3 year	Paid Up
Burleson	United Oil and Minerals, Inc.	$ 50.00	1/8	5 year	$ 1.00
Burleson	Sage Energy Co.	$ 10.00	1/8	5 year	$ 1.00
Burleson	Sage Energy Co.	$ 10.00	1/8	5 year	$ 1.00

Attached is one copy each of the field notes and sketches for the proposed leases. If additional information is needed, please contact Jimmy Perry at (512) 416-2874.

Sincerely,

Gary Bernethy

Gary Bernethy, P.E.
Director of Right of Way

Attachments

An Equal Opportunity Employer

Burleson County
CSJ 116-3-3, 6, 7 and 27
S. H. 21
No. 368

EXHIBIT "A"

Being 1.4141 acres of land, more or less, situated in the Abner Kuykendall Survey, Abstract No. 34, in Burleson County, Texas. Said 1.4141 acres being a portion of the same land obtained by the State in a deed from Joe Hejl as recorded in Volume 76, Page 404, of the Deed Records in Burleson County, Texas. Said 1.4141 acres of land being a strip of variable width and is more particularly described as follows, to wit:

Beginning at a point on the south right of way line of S. H. 21 and being the southeast corner of the land conveyed to the State by Hejl as aforesaid. Said point also being 50.00 feet from and at right angles to Engineer's Centerline Station Number 1382+43.00;

Thence S 72° 43' 00" W, along the south right of way line, a distance of 449.00 feet to the Point of Beginning of the tract herein described. Said point also being 100.00 feet from and at right angles to Engineer's Centerline Station Number 1377+94;

Thence S 72° 43' 00" W, continuing along the said south right of way line, a distance of 704.00 feet to a point 50.00 feet from and at right angles to Engineer's Centerline Station Number 1370+90.00;

Thence N 17° 17' 00" W, departing from the south right of way line of S. H. 21, a distance of 75.00 feet to a point;

Thence S 70° 40' 00" E a distance of 704.44 feet to a point;

Thence S 17° 17' 00" E a distance of 100.00 feet to the Point of Beginning.

The above described tract of land contains 1.4141 acres, more or less, being as indicated on the official right of way maps which are on file with the Texas Department of Transportation and is identified under the Control Numbers 116-3-3, 6, 7 and 27.

Abner Kuykendall Survey Abst. No. 34

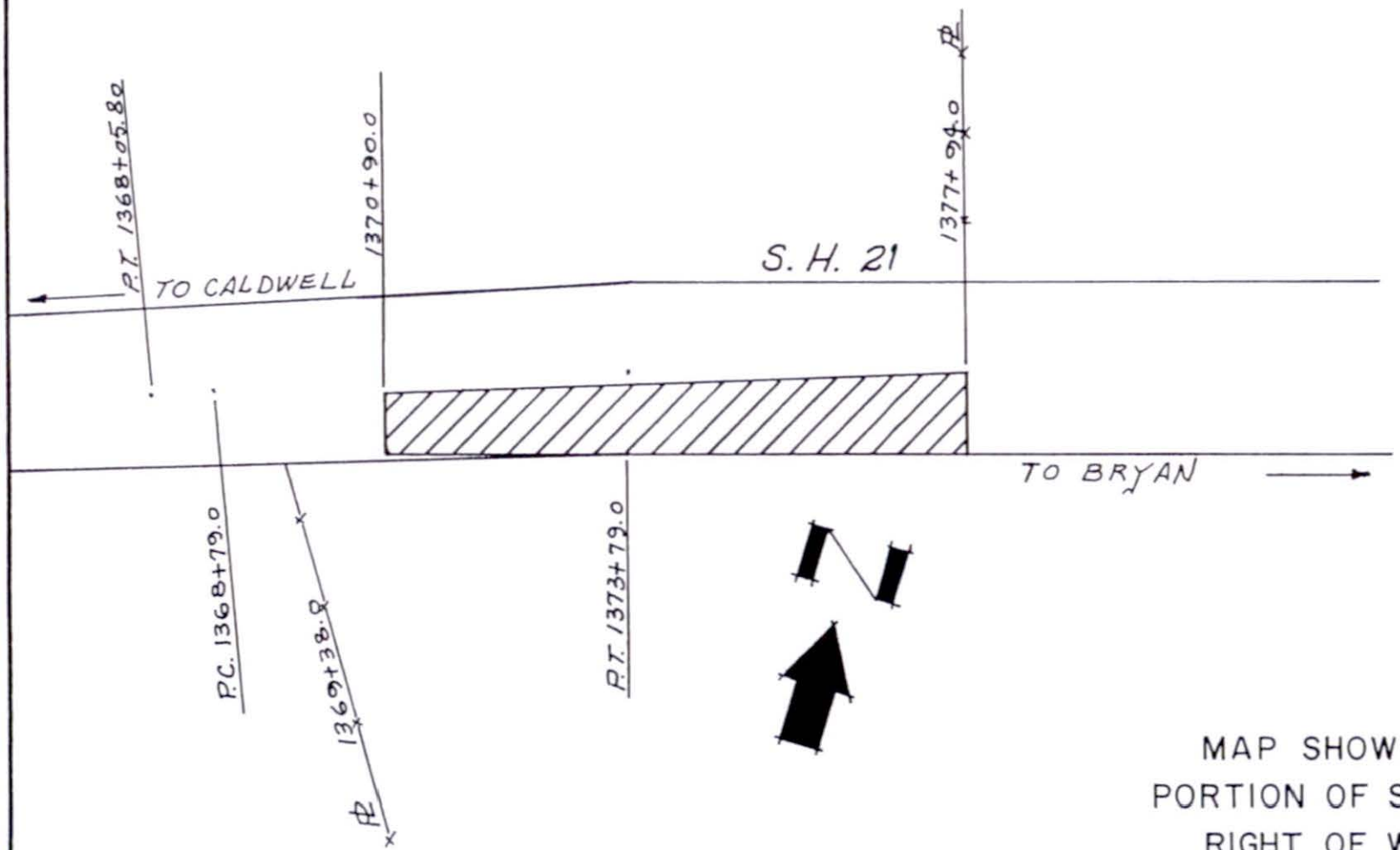

MAP SHOWING
PORTION OF S. H. 21
RIGHT OF WAY
BURLESON COUNTY

AREA TO BE LEASED - 1.4141 ACRES

(2)

MF 95053
Item Memo
To SLB
From Cassie Adm.
Date 8.11.92

SAGE ENERGY COMPANY • 10101 REUNION PLACE • SUITE 800 • SAN ANTONIO, TEXAS 78216

7-43

7-22-92 Commissioner of the General Land Office

Application Fee
State Lease Highway ROW
(1.4141)
acres

$100.00

92061289

170
9.

RECEIVED
JUL 28

Highway Lease Applicant

Name of Lease Applicant: SAge Energy Co. by Bob Peterson

County & Tract Description:

Burleson Co. | 1.4141 ac | St. Hwy 211 Kuykendall League A-34

Date Sent to Highway Department: 7.29

Check List:

- Letter of Application and plat ✓
- Names and addresses of adjacent mineral owners ✓
- Affidavit of non-production within 2500 feet ✓
- $100 processing fee ✓
- Written waiver of statutory notice ✓
- Certified copy/copies of adjacent lease/leases ✓
- Notarized affidavit of consideration paid ✓
- Title Opinion ✓
- Is the right-of-way on Relinquishment Act Land No

Remarks:

Date Appeared Before SLB:

Approved:

Disapproved:

Problems:

14.14 10.00
.21
5.65 1/8
$20.00 1.00
5yr Paid-up

Date Lease Issued:

1.00

Assignment ✓ 7.25
Carries

MF 95053
Item Worksheet
To
From
Date

SAGE ENERGY COMPANY • 10101 REUNION PLACE • SUITE 800 • SAN ANTONIO, TEXAS 78216

170
D.

8-34

92067142
$20.00

8-21-92 Commissioner of the Texas General Land Office

Highway ROW lease
1.4141 acres
Burleson County, Texas
(See attached)

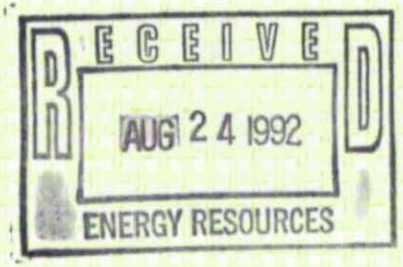

Sage Energy Company

July 21, 1992

Texas General Land Office
Lease Administration
1700 North Congress Ave., Room 640
Austin, Texas 78701

RE: Application to Lease
Highway Right-of-way
Burleson County, Texas
1.4141 acres

Gentlemen:

Sage Energy Company, 10101 Reunion Place, Suite 800, San Antonio, Texas 78216-4158 makes application to lease a tract containing 1.4141 acres in the right-of-way for State Highway #21 crossing the Abner Kuykendall League, A-34, Burleson County, Texas, only insofar as to depths from the surface of the ground to the base of the Georgetown Formation. Field notes and surveyor's plat for the subject tract identified as Tract 2 are enclosed.

Only the southeasterly half of the old county road is included in this application as leases owned by other parties cover the northwesterly half of the old road.

Also enclosed are the following items:

1. Title Opinion dated July 13, 1992 by Michael J. Canon of Stubbeman, McRae, Sealy, Laughlin & Browder, Inc.

2. Affidavit to the fact the subject lease is being acquired for the specific purpose of drilling a horizontal well.

3. Certified copy of adjacent lease owned by Sage Energy Company.

4. Affidavit as to the consideration paid for said lease.

5. Check in the amount of $100.00 payable to the Commissioner of the General Land Office.

Please advise if this application is not in proper order.

Sincerely,

Robert C. Peterson
Contract Landman

10101 Reunion Place Suite 800 San Antonio, TX 78216-4158 (512) 340-2288

MF 95053
Item C+R
To GLO
From STATE
Date 7-21-92

(4)

KUYKENDALL SURVEY
A - 34

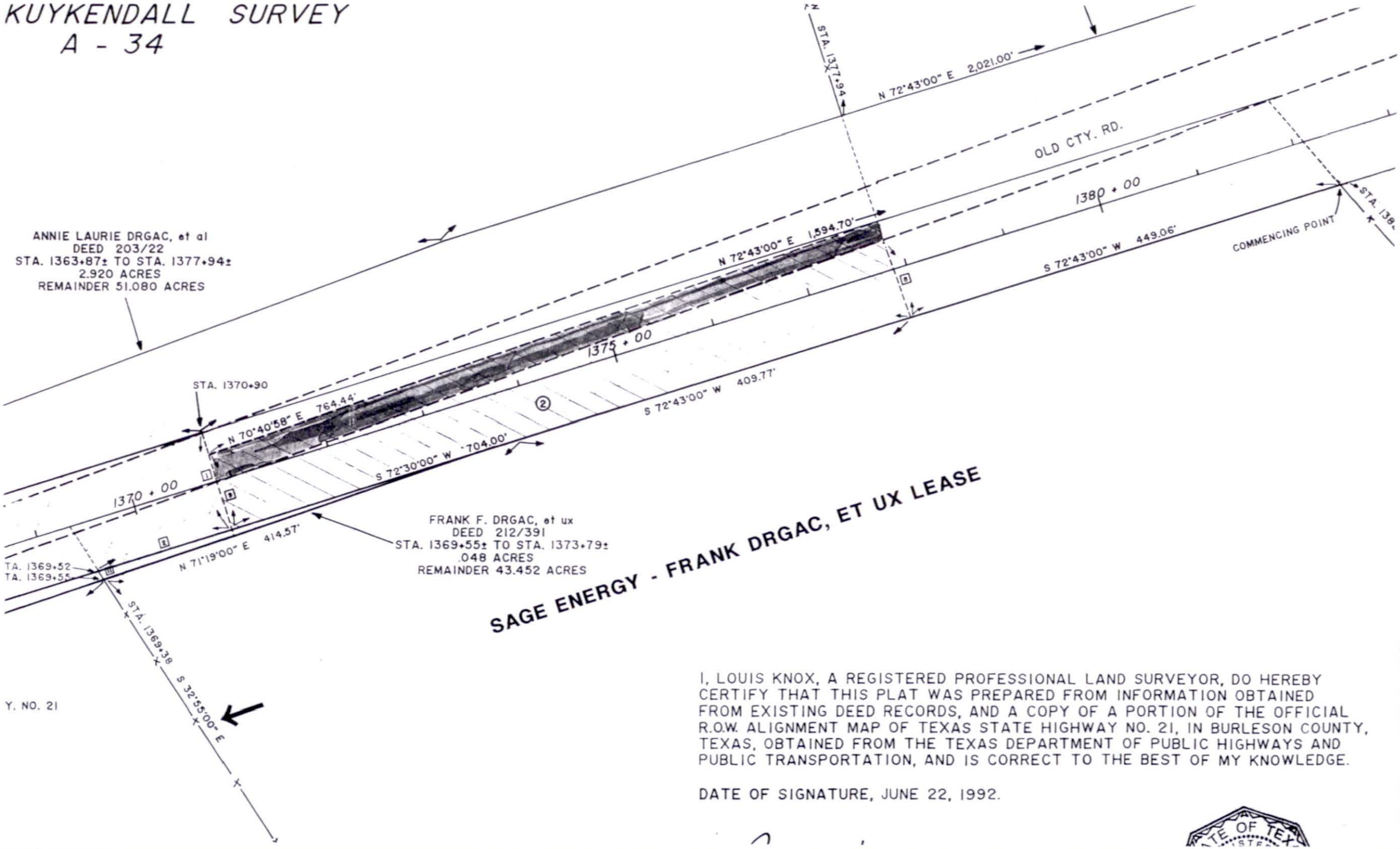

SAGE ENERGY - FRANK DRGAC, ET UX LEASE

I, LOUIS KNOX, A REGISTERED PROFESSIONAL LAND SURVEYOR, DO HEREBY CERTIFY THAT THIS PLAT WAS PREPARED FROM INFORMATION OBTAINED FROM EXISTING DEED RECORDS, AND A COPY OF A PORTION OF THE OFFICIAL R.O.W. ALIGNMENT MAP OF TEXAS STATE HIGHWAY NO. 21, IN BURLESON COUNTY, TEXAS, OBTAINED FROM THE TEXAS DEPARTMENT OF PUBLIC HIGHWAYS AND PUBLIC TRANSPORTATION, AND IS CORRECT TO THE BEST OF MY KNOWLEDGE.

DATE OF SIGNATURE, JUNE 22, 1992.

STATE OF TEX

MF 95053

Item PLAT

To

From

Date

(5)

Louis Knox & Associates
SURVEYORS
P.O. DRAWER 539 409-542-5519
OFFICE: 251 EAST HEMPSTEAD
GIDDINGS, TEXAS 78942

W. O. 5876

STATE OF TEXAS)
)
COUNTY OF BURLESON)

STATE OF TEXAS
TO
SAGE ENERGY CORPORATION

PROPOSED RIGHT-OF-WAY LEASE DESCRIPTION

All that certain tract or parcel of land lying and being situated in Burleson County, Texas, a part of the Abner Kuykendall League, Abstract 34, and embracing all or portions of the following parcels of land,

PARCEL A:

All of a certain tract said to contain 1.03 acres of land as described in a deed from John K. Drgac to the State of Texas, of record in Volume 76, Page 404, et seq., of the deed records of said County, and a portion of a tract said to contain 5.50 acres as described in a deed dated December 27, 1932, from Joe Hejl, and wife, Mary Hejl, to the State of Texas, of record in Volume 76, Page 404, et seq., of the deed records of said County, and that portion of the existing County Road between said Drgac tract and said Hejl tract, BEGINNING at Engineers Centerline Station 1359 + 40 and ending at Engineers Centerline Station 1370 + 90;

PARCEL B:

Being a portion of the aforesaid 5.50 acre tract described in a deed dated December 27, 1932, from Joe Hejl, and wife, Mary Hejl, to the State of Texas, and that portion of the aforesaid County Road between the North and South Right-of-way lines of said State Highway 21, between Engineers Centerline Station 1370 + 90 and Engineers Centerline Station 1377 + 94 and described by metes and bounds as follows;

PARCEL C:

All of a certain tract said to contain 0.406 of 1.000 acre of land as described in a deed dated January 23, 1976, from Martha Trcalek, and husband, Ben Trcalek, to the State of Texas, of record in Volume 235, Page 510, et seq., of the deed records of said County;

TRACT ONE:

BEGINNING at a point in the North Right-of-way line of said State Highway No. 21, as established in 1932, at a point which is 50 feet from and perpendicular to Engineers Centerline Station 1359 + 40, said BEGINNING POINT being the approximate West corner of the aforesaid 1.03 acre tract conveyed by Drgac to the State of Texas, by deed of record in Volume 76, Page 404, et seq., of the deed records of said County;

THENCE with the North Right-of-way line of said State Highway No. 21, 50 feet from and parallel with the centerline of same North 72°43'00' East 1,150.00 feet to a point which is 50 feet from and perpendicular to Engineers Centerline Station 1370 + 90, and being the North or Northeast corner of the tract conveyed by Drgac to the State of Texas and the North or Northeast corner of the premise herein described;

THENCE severing said State Highway No. 21, South 17°17'00" East 100.00 feet to a point in the South Right-of-way line of State Highway No. 21, which is 50 feet from and perpendicular to Engineers Centerline Station 1370 + 90 for the East or Southeast corner of the premises herein described;

Louis Knox & Associates
SURVEYORS
P.O. DRAWER 539 409-542-5519
OFFICE: 251 EAST HEMPSTEAD
GIDDINGS, TEXAS 78942

THENCE with said South Right-of-way line, South 72°43'00" West 151.94 feet to a point at the intersection of said Right-of-way line with the common boundary line between the property of Martha Tracalek and Frank Drgac, same being 50 feet from and perpendicular to Engineers Centerline Station 1369 + 52;

THENCE with the common line between Drgac and Tracalek properties, South 32°55'00" East 10.47 feet to a point in same at the most Easterly corner of that certain tract described in a deed dated June 23, 1976, from Martha Tracalek, and husband Ben Tracalek, to the State of Texas, of record in Volume 235, Page 510, et seq., of the deed records of said County, same being at Engineers Centerline Station 1369 + 55.00;

THENCE with the South line of said last named tract, South 71°19'00" West 407.17 feet to a point which is 70 feet from and perpendicular to Engineers Centerline Station 1365 + 47.80:

THENCE continuing with the South line of said Right-of-way, South 72°43'00' West 569.77 feet to a point in the Southwest line of said Tracalek tract for the most Southerly Southwest corner of the premises herein described, same being 70 feet from and perpendicular to Engineers Centerline Station 1359 + 78.00;

THENCE with the Southwest line of said Tracalek tract, North 57°30'00" West 26.19 feet to a point in the original South Right-of-way line of State Highway No. 21, which is 50 feet from and perpendicular to Engineers Centerline Station 1359 + 61.08 for corner;

THENCE along the original South Right-of-way line of State Highway No. 21, North 72°43'00" East 8.22 feet to a point in same at the Southwest corner of the aforesaid 5.50 acre tract conveyed by Hejl to the State of Texas, at a point 50 feet from and perpendicular to Engineers Centerline Station 1359 + 69.30;

THENCE North 57°30'00" West 63.45 feet to a point in the centerline of said State Highway No. 21, at Engineers Centerline Station 1359 + 27, and being the most Westerly corner hereof;

THENCE with said centerline, North 72°43'00" East 52.00 feet to a point at Engineers Centerline Station 1359 + 79 for a re-entrant corner hereof, and being in the original Southwest line of the J. K. Drgac tract;

THENCE with said last named line, North 55°17'00" West 63.45 feet to the PLACE OF BEGINNING and containing 3.0144 acres of land.

TRACT TWO:

COMMENCING at a point in the South Right-of-way line of State Highway No. 21, at a point which is 50 feet from and perpendicular to Engineers Centerline Station 1382 + 93, same being the Southeast corner of the 5.50 acre tract conveyed by Hejl to the State of Texas, (Vol. 76, Page 404, Burleson County Deed Records);

Louis Knox & Associates
SURVEYORS
P.O. DRAWER 539 409-542-5519
OFFICE: 251 EAST HEMPSTEAD
GIDDINGS, TEXAS 78942

THENCE with the South Right-of-way line of said State Highway No. 21, South 72°43'00" West 449.00 feet to a point in same for the Southeast corner and POINT OF BEGINNING of the premises herein described at a point 50 feet from and perpendicular to Engineers Centerline Station 1377 + 94.00;

THENCE continuing with the South Right-of-way of said State Highway No. 21, South 72°43'00" West 704.00 feet to a point insame which is 50 feet from and perpendicular to Engineers Centerline Station 1370 + 90 for the South, or Southwest corner of the premises herein described;

THENCE severing said State Highway No. 21 Right-of-way, North 17°17'00" West 75.00 feet to a point in the approximate centerline of the old road, and being 25 feet to the Left of and perpendicular to Engineers Centerline Station 1370 + 90 for the West or Northwest corner hereof;

THENCE with the approximate centerline of said old road and parallel with the South line of same, North 70°40'00" East 704.44 feet to the intersection of said centerline with the North (1932) Right-of-way line of State Highway No. 21, for the North or Northeast corner hereof, same being 50 feet to the Left of and perpendicular to Engineers Centerline Station 1377 + 94;

THENCE severing said State Highway No. 21, South 17°17'00" East 100.00 feet to the PLACE OF BEGINNING and containing 1.4141 acres of land.

THE ABOVE AND FOREGOING DESCRIPTIONS OF TRACTS ONE AND TWO RESPECTIVELY, WERE PREPARED FROM COMPUTATIONS BASED ON EXISTING DEEDS OF RECORD, AND THE ORIGINAL AND CURRENT RIGHT-OF-WAY MAPS OF STATE HIGHWAY NO. 21, IN BURLESON COUNTY, TEXAS, OBTAINED FROM A LOCAL OFFICE OF THE TEXAS DEPARTMENT OF HIGHWAYS AND PUBLIC TRANSPORTATION. ALL BEARINGS ARE BASED ON THE CENTERLINE BEARING SHOWN ON THE CURRENT RIGHT-OF-WAY MAP. ALL REFERENCES TO THE "NORTH" RIGHT-OF-WAY LINE REFER TO THE ORIGINAL NORTH RIGHT-OF-WAY BASED ON THE 1932 ALIGNMENT MAP.

Date of Signature, June 23, 1992.

LOUIS KNOX AND ASSOCIATES SURVEYORS



Louis Knox

LOUIS KNOX
REGISTERED PROFESSIONAL LAND
SURVEYOR, NO. 875.

(6)

MF 95053
Item TR. Des.
To GLO
From SAGE
Date 6.23.92

STUBBEMAN, MCRAE, SEALY, LAUGHLIN & BROWDER, INC.
ATTORNEYS AT LAW

MIDLAND, TEXAS
SUITE 800
TWO FIRST CITY CENTER • 79701
550 WEST TEXAS AVENUE
P.O. BOX 1540 • 79702
915/682-1616
FACSIMILE 915/682-1351
FACSIMILE 915/682-4884

AUSTIN, TEXAS
ONE NORTHPOINT CENTRE • 78731
6836 AUSTIN CENTER BOULEVARD, SUITE 130
512/794-1011

MICHAEL J. CANON
DIRECT DIAL 688-0249
LICENSED IN TEXAS AND NEW MEXICO

July 13, 1992

ORIGINAL TITLE OPINION

Sage Energy Company
10101 Reunion Place, Suite 800
San Antonio, Texas 78216

Attention: Mr. Ken Meiske

RE: 4.4285 acres of land in the Abner Kuykendall Survey, A-34, BURLESON COUNTY, TEXAS, consisting of two tracts as follows:

TRACT 1: Being 3.0144 acres, and being more particularly described in Exhibit "A" hereto; and

TRACT 2: Being 1.4141 acres, and being more particularly described in Exhibit "B" hereto.

Gentlemen:

You have asked us to render an Original Title Opinion upon captioned lands and as the basis for our opinion, you have furnished us the following title materials:

TITLE OPINIONS

1. Original Title Opinion dated September 12, 1984, prepared by Michael J. Canon, Inc., addressed to Sage Energy Company, covering 108.17 acres situated in the Abner Kuykendall League, based upon examination of title materials from sovereignty through August 1, 1984, at 5 p.m.

2. Original Title Opinion dated July 22, 1983, prepared by Michael J. Canon, Inc., addressed to Sage Energy Company, covering 68.187 acres of land in the Abner Kuykendall League, Abstract No 34, based upon examination of title materials from sovereignty through June 18, 1983, at 5 p.m.

3. Original Title Opinion dated January 8, 1981, prepared by Dohoney, Collier, Cartwright & Wandel, attorney at law, Houston, Texas, addressed to Champlin Petroleum Company, covering 54.0 acres of land in the Abner Kuykendall Survey, Abstract No. 34, based upon an examination of title materials from sovereignty to October 17, 1980.

4. Original Drilling Title Opinion dated November 10, 1980, prepared by Jonathan Brook & Company, attorneys at law, Houston, Texas, addressed to I. John Brook, Jr., Inc., Houston, Texas, covering 176.92 acres in the Frederick Neibling Survey, Abstract No. 42, and the Abner Kuykendall Survey, Abstract No. 34, based upon examination of title materials from sovereignty to July 31, 1980, at 5 p.m.

RUNSHEET

All instruments reflected pursuant to your search of the Public Records of Burleson County, Texas, subsequent to the patent of the Abner Kuykendall Survey which affect title to the captioned land, including the following:

(a) Certified copy of Patent of the Abner Kuykendall Survey dated May 9, 1831, from the State of Coahuila and Texas to Abner Kuykendall, recorded in Volume 54, page 147, Deed Records.

(b) Certified copy of Judgment dated December 6, 1870, in Cause No. 937, in the District Court of Burleson County, Texas, styled Executors of Allen Carr Executors v. Jesse Arlege, et al, and in Cause No. 1017 Executors of A. Carr v. Jesse Arlege.

(c) Deed dated July 30, 1906, executed by Sylvia White, et al, in favor of Ignac Hejl, recorded in Volume 30, page 368, Deed Records.

(d) Deed dated October 6, 1932, executed by John K. Drgac in favor of the State of Texas, recorded in Volume 76, page 404, Deed Records.

(e) Deed dated December 27, 1932, executed by Joe Hejl and wife, in favor of the State of Texas, recorded in Volume 76, page 404, Deed Records.

(f) Deed dated August 23, 1972, executed by Frank F. Drgac and wife, in favor of the State of Texas, recorded in Volume 212, page 391, Deed Records.

(g) Deed dated August 23, 1972, executed by Frank F. Drgac and wife, in favor of the State of Texas, recorded in Volume 212, page 394, Deed Records.

(h) Deed dated August 23, 1972, executed by Annie Lori Drgac and Lydia Drgac, in favor of the State of Texas, recorded in Volume 203, page 22, Deed Records.

(i) Deed dated August 23, 1972, executed by William Crnkovic and wife, in favor of the State of Texas, recorded in Volume 203, page 15, Deed Records.

(j) Deed dated January 23, 1976, executed by Martha Trcalek and husband, Ben Tracalek, in favor of the State of Texas, recorded in Volume 235, page 510, Deed Records.

(k) Plat of Survey dated June 22, 1992, prepared by Louis Knox, Registered Land Surveyor, together with accompanying field notes, covering all of captioned land.

Based solely upon examination of the foregoing, we find the status of title to the captioned lands as of May 15, 1992, to be vested as follows:

FEE TITLE

Surface and Minerals:

Tract 1:

State of Texas ---------- All

Tract 2:

State of Texas ---------- All

EXISTING OIL AND GAS LEASES

None.

EASEMENTS AND RIGHTS-OF-WAY

None.

LIENS AND ENCUMBRANCES

None.

TAXES

Not applicable as this land is owned by the State of Texas.

TITLE REQUIREMENTS

None.

COMMENTS

1. According to the plat referred to at item (k) under "INSTRUMENTS" on page 2, hereof, all of captioned land lies within the Old County Road (which was the predecessor to Hwy. 21). As a result, captioned land is owned by the State of Texas by virtue of the application of the "strip and gore" doctrine applicable to conveyances in the State of Texas.

By way of explanation, Tract 1 is a tract of land which lies between two tracts of land, containing 1.03 acres (acquired by the State of Texas in Deed dated October 6, 1932, from John K. Drgac, recorded in Volume 76, page 404, Deed Records), and 5.5 acres (conveyed to the State of Texas by Joe Hejl and wife in Deed dated December 27, 1932, recorded in Volume 76, page 404, Deed Records), both of which tracts are owned by the State of Texas. By virtue of the strip and gore doctrine, each of those conveyances would have conveyed with them the title of the grantor within the adjacent roadway.

Tract 2 consists, in part, of a portion of the 5.5-acre tract referred to in the preceding paragraph. The balance of Tract 2 lies immediately to the north of and adjacent to that portion of the 5.5-acre tract which is included within Tract 2 and passed to the State of Texas under the deed covering the 5.5-acre tract by virtue of the strip and gore doctrine.

2. You should be advised that none of captioned land is subject to the Relinquishment Act.

3. This opinion covers filings through May 15, 1992. We understand that you are in the process of acquiring an oil and gas lease from the State of Texas. Before completing your transaction with the State of Texas, you should confirm that there have been no filings since May 15, 1992, affecting the title of the State of Texas to captioned land.

Respectfully submitted,

STUBBEMAN, MCRAE, SEALY,
LAUGHLIN & BROWDER, INC.

By: Michael J. Canon
Michael J. Canon

MJC/lbw

EXHIBIT "A"

TRACT ONE:

BEGINNING at a point in the North Right-of-way line of said State Highway No. 21, as established in 1932, at a point which is 50 feet from and perpendicular to Engineers Centerline Station 1359 + 40, said BEGINNING POINT being the approximate West corner of the aforesaid 1.03 acre tract conveyed by Drgac to the State of Texas, by deed of record in Volume 76, Page 404, et seq., of the deed records of said County;

THENCE with the North Right-of-way line of said State Highway No. 21, 50 feet from and parallel with the centerline of same North 72°43'00' East 1,150.00 feet to a point which is 50 feet from and perpendicular to Engineers Centerline Station 1370 + 90, and being the North or Northeast corner of the tract conveyed by Drgac to the State of Texas and the North or Northeast corner of the premise herein described;

THENCE severing said State Highway No. 21, South 17°17'00" East 100.00 feet to a point in the South Right-of-way line of State Highway No. 21, which is 50 feet from and perpendicular to Engineers Centerline Station 1370 + 90 for the East or Southeast corner of the premises herein described;

THENCE with said South Right-of-way line, South 72°43'00" West 151.94 feet to a point at the intersection of said Right-of-way line with the common boundary line between the property of Martha Tracalek and Frank Drgac, same being 50 feet from and perpendicular to Engineers Centerline Station 1369 + 52;

THENCE with the common line between Drgac and Tracalek properties, South 32°55'00" East 10.47 feet to a point in same at the most Easterly corner of that certain tract described in a deed dated June 23, 1976, from Martha Tracalek, and husband Ben Tracalek, to the State of Texas, of record in Volume 235, Page 510, et seq., of the deed records of said County, same being at Engineers Centerline Station 1369 + 55.00;

THENCE with the South line of said last named tract, South 71°19'00" West 407.17 feet to a point which is 70 feet from and perpendicular to Engineers Centerline Station 1365 + 47.80:

THENCE continuing with the South line of said Right-of-way, South 72°43'00' West 569.77 feet to a point in the Southwest line of said Tracalek tract for the most Southerly Southwest corner of the premises herein described, same being 70 feet from and perpendicular to Engineers Centerline Station 1359 + 78.00;

THENCE with the Southwest line of said Tracalek tract, North 57°30'00" West 26.19 feet to a point in the original South Right-of-way line of State Highway No. 21, which is 50 feet from and perpendicular to Engineers Centerline Station 1359 + 61.08 for corner;

THENCE along the original South Right-of-way line of State Highway No. 21, North 72°43'00" East 8.22 feet to a point in same at the Southwest corner of the aforesaid 5.50 acre tract conveyed by Hejl to the State of Texas, at a point 50 feet from and perpendicular to Engineers Centerline Station 1359 + 69.30;

THENCE North 57°30'00" West 63.45 feet to a point in the centerline of said State Highway No. 21, at Engineers Centerline Station 1359 + 27, and being the ost Westerly corner hereof;

THENCE with said centerline, North 72°43'00" East 52.00 feet to a point at Engineers Centerline Station 1359 + 79 for a re-entrant corner hereof, and being in the original Southwest line of the J. K. Drgac tract;

THENCE with said last named line, North 55°17'00" West 63.45 feet to the PLACE OF BEGINNING and containing 3.0144 acres of land.

EXHIBIT "B"

TRACT TWO:

COMMENCING at a point in the South Right-of-way line of State Highway No. 21, at a point which is 50 feet from and perpendicular to Engineers Centerline Station 1382 + 93, same being the Southeast corner of the 5.50 acre tract conveyed by Hejl to the State of Texas, (Vol. 76, Page 404, Burleson County Deed Records) for the East or Southeast corner of the premises herein described;

THENCE with the South Right-of-Way line of said State Highway 21, South 72°43'00" West 449.00 feet to a point in same for the Southeast corner and POINT OF BEGINNING of the premises herein described at a point which is 50 feet from and

THENCE continuing with the South Right-of-Way of said State Highway 21 South 72°43'00" West 704.00 feet to a point in same which is 50 feet from andl perpendicular to Engineers Centerline Station 1370. + 90 for the South, or Southwest corner of the premises herein described;

THENCE severing said State Highway 21 Right-of-Way, North 17°17'00" West 75.00 feet to a point in the approximate centerline of the old road, and being 25 feet to the left of, and perpendicular to Engineers Centerline Sta. 1370 + 90.00, for the West, or Northwest corner hereof;

THENCE with the approximate centerline of said old road, and parallel with the South line of same, North 70°40'00" East 704.44 feet to the intersection of said Centerline with the North (1932) Right-of-Way line of State Highway 21 for the North, or Northeast corner hereof, same being 50 feet to the left of, and perpendicular to Engineers Centerline Station 1377 + 94.00;

THENCE severing said Right-of-Way, South 17°17'00" East 100.00 feet to the PLACE OF BEGINNING and containing 1.4141 Acres of land.

MF 95053
Item Title opinion
To GLO
From AGe
Date 7.13.92

(7)

Pound Printing Co., Houston, Texas—Standard Form

THE STATE OF TEXAS,

KNOW ALL MEN BY THESE PRESENTS:

COUNTY OF BEXAR

BEFORE ME, the undersigned, a Notary Public in and for said County, State of Texas, on this day personally appeared KEN MEISKE, a person over 21 years of age, to me well known to be a credible person, and who, after being by me duly sworn, on his oath did state:

I am employed by Sage Energy Company, San Antonio, Texas, as a Division Landman responsible for Land Department matters relating to Burleson County, Texas.

The application to the Texas General Land Office for a Oil and Gas Lease on a 1.4141 acres tract in the right-of-way for State Highway No. 21 crossing the Abner Kuykendall League, A-34, Burleson County, Texas, is for the sole purpose of drilling a horizontal well.

Further, affiant sayeth not.

Ken Meiske

Ken Meiske

SUBSCRIBED AND SWORN TO BEFORE ME, this 17th day of July A.D. 19 92

BARBARA JUAREZ
Notary Public
State of Texas
My commission expires 09-14-92

Barbara Juarez

Notary Public in and for the State of Texas County, Texas

SINGLE ACKNOWLEDGMENT

THE STATE OF TEXAS

COUNTY OF BEXAR

Before me, the undersigned authority, on this day personally appeared KEN MEISKE

known to me to be the person ____ whose name ____ is (~~are~~ XX) subscribed to the foregoing instrument, and acknowledged to me that he executed the same as his free act and deed for the purposes and consideration therein expressed.

Given under my hand and seal of office this 17 day of July, 1992.

Barbara Juarez

My Commission Expires

9/14/92

Notary Public in and for the State of Texas ~~County, Texas~~

BARBARA JUAREZ
Notary Public
State of Texas
My commission expires 09-14-92

(8)

MF 95053
Item Off.
To G10
From Stage
Date 7.17.92

FORM NO. 255

No. ____

Affidavit to Any Fact

FROM

TO

Dated ____, 19__

No. Acres ____

____ County, Texas

Term ____

This instrument was filed for record on the ____ day of ____, 19__, at ____ o'clock ____ M., and duly recorded in Volume ____ Page ____ of the records of this office.

____ County Clerk.

By ____, Deputy.

When recorded return to

POUND PRINTING CO., HOUSTON, TEXAS

THE STATE OF TEXAS,
COUNTY OF

KNOW ALL MEN BY THESE PRESENTS:

BEFORE ME, the undersigned, a Notary Public in and for said County, State of Texas, on this day personally appeared

to me well known to be a credible person, and who, after being by me duly sworn, on his oath did state:

My name is John H. Sowell, III and I am over 21 years of age. As an employee of Clayton W. Williams, Jr., Inc. I have access to the Oil and Gas Lease files of my employer. Such files reflect that the bonus paid for each of the following described leases was based upon a consideration of $ 10.00 per net mineral acre. Each of the leases provided for 1/8 royalties on oil and/or gas and primary terms of 10 years.

1. Oil, Gas and Mineral Lease dated April 23, 1976, from Frank F. Drgac and wife Lottie H. Drgac to William C. Haverlah, recorded in Volume 16, Page 123 of the Oil and Gas Lease Records of Burleson County, Texas and covering 108.17 acres of land more or less, situated in the Abner Kuykendall League, A-34, Burleson County, Texas.

2. Oil, Gas and Mineral Lease dated April 23, 1976, from Ben F. Trcalek and wife Martha Trcalek to William C. Haverlah, recorded in Volume 16, Page 365 of the Oil and Gas Lease Records of Burleson County, Texas and covering 577.77 acres of land, more or less, situated in the Abner Kuykendall League, A-34, et al Surveys, Burleson County, Texas.

The above described leases were acquired by William C. Haverlah for the account of Clayton W. Williams, Jr.

Further, Affiant sayeth not.

John W. Sowell, III

SUBSCRIBED AND SWORN TO BEFORE ME, this 1st day of July A.D. 1992

(NOTARY PUBLIC STATE OF TEXAS) BARBARA RAUSCHUBER
Notary Public
STATE OF TEXAS
My Comm. Exp. Aug. 17, 1992

Barbara Rauschuber

Notary Public in and for State of Texas. ~~County, Texas~~

9

MF 95053

Item Nff.

To GIA

From JAge

Date 7.1.92

Pound Printing Co., Houston, Texas—Standard Form

THE STATE OF TEXAS,

KNOW ALL MEN BY THESE PRESENTS:

COUNTY OF BRAZOS

BEFORE ME, the undersigned, a Notary Public in and for said County, State of Texas, on this day personally appeared Fred Prickett, a person over 21 years of age, to me well known to be a credible person, and who, after being by me duly sworn, on his oath did state:

I acquired the following described leases in 1976 for a lease bonus based on Five Dollars ($5.00) per mineral acre.

1. Oil and Gas Lease dated April 23, 1976, from Ben F. Trcalek and wife, Martha Trcalek to Fred Prickett recorded in Volume 16, Page 365 of the Oil and Gas Lease Records of Burleson County, Texas and covering 577.77 acres out of the A. Kuykendall League, A-34 and the F. Neibling League, A-42, Burleson County, Texas.

2. Oil and Gas Lease dated April 23, 1976, from Frank F. Drgac and wife, Lottie H. Drgac to Fred Prickett recorded in Volume 16, Page 123 of the Oil and Gas Lease Records of Burleson County, Texas and covering 108.17 acres out of the A. Kuykendall League, A-34, Burleson County, Texas.

Further affiant sayeth not.

Fred Prickett

Fred Prickett

SUBSCRIBED AND SWORN TO BEFORE ME, this 25th day of July A.D. 19 92

(L. S.)

Notary Public in and for the State of ~~XXXXX~~ County, Texas

SINGLE ACKNOWLEDGMENT

THE STATE OF TEXAS

COUNTY OF BRAZOS

Before me, the undersigned authority, on this day personally appeared FRED PRICKETT

known to me to be the person ____ whose name ____ is (~~xxx~~) subscribed to the foregoing instrument, and acknowledged to me that he executed the same as his free act and deed for the purposes and consideration therein expressed.

Given under my hand and seal of office this 25th day of July, 19 92.

My Commission Expires

Robert C. Peterson

Notary Public in and for the State of ~~County~~, Texas

Robert C. Peterson

10

MF 95053

Item Affid.

To G10

From Stge

Date 7-25-92

FORM NO. 255

No. ____

Affidavit to Any Fact

FROM

TO

Dated ____, 19__

No. Acres ____

____ County, Texas

Term ____

This instrument was filed for record on the ____ day of ____, 19__, at ____ o'clock ____ M., and duly recorded in Volume ____ Page ____ of the records of this office.

____ County Clerk.

By ____, Deputy.

When recorded return to

POUND PRINTING CO., HOUSTON, TEXAS

Producers 88 (7-69)
With 640 Acres Pooling Provision

Pound Printing & Stationery Co., Houston, Texas

OIL, GAS AND MINERAL LEASE

CC 00065

THIS AGREEMENT made this 23rd day of April 19 76, between Frank F. Drgac and wife, Lottie H. Drgac,

lessor (whether one or more), whose address is: Route 3, Caldwell, Texas 77836

and William C. Haverlah, Route 3, Box 112, Floresville, Texas 78114, lessee, WITNESSETH:

1. Lessor, in consideration of Ten and No/100 ---------($10.00)---------- Dollars, receipt of which is hereby acknowledged, and of the covenants and agreements of lessee hereinafter contained, does hereby grant, lease and let unto lessee the land covered hereby for the purposes and with the exclusive right of exploring, drilling, mining and operating for, producing and owning oil, gas, sulphur and all other minerals (whether or not similar to those mentioned), together with the right to make surveys on said land, lay pipe lines, establish and utilize facilities for surface or subsurface disposal of salt water, construct roads and bridges, dig canals, build tanks, power stations, telephone lines, employee houses and other structures on said land, necessary or useful in lessee's operations in exploring, drilling for, producing, treating, storing and transporting minerals produced from the land covered hereby or any other land adjacent thereto. The land covered hereby, herein called "said land", is located in the County of Burleson, State of Texas, and is described as follows:

Two tracts of land out of the Abner Kuykendall League, Abstract #34, in Burleson County, Texas, as follows:

FIRST TRACT: 43.5 acres of land, more or less; and being the same tract of land partitioned to Frank F. Drgac and Mrs. Lottie Drgac in Deed dated January 24, 1958 and recorded in Volume 131, Page 492, of the Deed Records of Burleson County, Texas;

SECOND TRACT: 64.67 acres of land, more or less; and being the same tract of land partitioned to Lottie Drgac in Partition Deed between Albina Helen Hovorak, et al, dated July 11, 1969, and recorded in Volume 179, Page 148 of the Deed Records of Burleson County, Texas, said 64.67 acres tract being described by metes and bounds in said Deed.

REFERENCE is here made to each of the above deeds for all purposes.

This lease also covers and includes, in addition to that above described, all land, if any, contiguous or adjacent to or adjoining the land above described and (a) owned or claimed by lessor by limitation, prescription, possession, reversion or unrecorded instrument or (b) as to which lessor has a preference right of acquisition. Lessor agrees to execute any supplemental instrument requested by lessee for a more complete or accurate description of said land. For the purpose of determining the amount of any bonus, delay rental or other payment hereunder, said land shall be deemed to contain 108.17 acres, whether actually containing more or less, and the above recital of acreage in any tract shall be deemed to be the true acreage thereof. Lessor accepts the bonus and agrees to accept the delay rental as lump sum considerations for this lease and all rights and options hereunder.

2. Unless sooner terminated or longer kept in force under other provisions hereof, this lease shall remain in force for a term of ten (10) years from the date hereof, hereinafter called "primary term", and as long thereafter as operations, as hereinafter defined, are conducted upon said land with no cessation for more than ninety (90) consecutive days.

3. As royalty, lessee covenants and agrees: (a) To deliver to the credit of lessor, in the pipe line to which lessee may connect its wells, the equal one-eighth part of all oil produced and saved by lessee from said land, or from time to time, at the option of lessee, to pay lessor the average posted market price of such one-eighth part of such oil at the wells as of the day it is run to the pipe line or storage tanks, lessor's interest, in either case, to bear one-eighth of the cost of treating oil to render it marketable pipe line oil; (b) To pay lessor on gas and casinghead gas produced from said land (1) when sold by lessee, one-eighth of the amount realized by lessee, computed at the mouth of the well, or (2) when used by lessee off said land or in the manufacture of gasoline or other products, the market value, at the mouth of the well, of one-eighth of such gas and casinghead gas; (c) To pay lessor on all other minerals mined and marketed or utilized by lessee from said land, one-tenth either in kind or value at the well or mine at lessee's election, except that on sulphur mined and marketed the royalty shall be one dollar ($1.00) per long ton. If, at the expiration of the primary term or at any time or times thereafter, there is any well on said land or on lands with which said land or any portion thereof has been pooled, capable of producing oil or gas, and all such wells are shut-in, this lease shall, nevertheless, continue in force as though operations were being conducted on said land for so long as said wells are shut-in, and thereafter this lease may be continued in force as if no shut-in had occurred. Lessee covenants and agrees to use reasonable diligence to produce, utilize, or market the minerals capable of being produced from said wells, but in the exercise of such diligence, lessee shall not be obligated to install or furnish facilities other than well facilities and ordinary lease facilities of flow lines, separator, and lease tank, and shall not be required to settle labor trouble or to market gas upon terms unacceptable to lessee. If, at any time or times after the expiration of the primary term, all such wells are shut-in for a period of ninety consecutive days, and during such time there are no operations on said land, then at or before the expiration of said ninety day period, lessee shall pay or tender, by check or draft of lessee, as royalty, a sum equal to the amount of annual delay rental provided for in this lease. Lessee shall make like payments or tenders at or before the end of each anniversary of the expiration of said ninety day period if upon such anniversary this lease is being continued in force solely by reason of the provisions of this paragraph. Each such payment or tender shall be made to the parties who at the time of payment would be entitled to receive the royalties which would be paid under this lease if the wells were producing, and may be deposited in a depository bank provided for below. Nothing herein shall impair lessee's right to release as provided in paragraph 5 hereof. In event of assignment of this lease in whole or in part, liability for payment hereunder shall rest exclusively on the then owner or owners of this lease, severally as to acreage owned by each.

4. Lessee is hereby granted the right, at its option, to pool or unitize any land covered by this lease with any other land covered by this lease, and/or with any other land, lease, or leases, as to any or all minerals or horizons, so as to establish units containing not more than 80 surface acres, plus 10% acreage tolerance; provided, however, units may be established as to any one or more horizons, or existing units may be enlarged as to any one or more horizons, so as to contain not more than 640 surface acres plus 10% acreage tolerance, if limited to one or more of the following: (1) gas, other than casinghead gas, (2) liquid hydrocarbons (condensate) which are not liquids in the subsurface reservoir, (3) minerals produced from wells classified as gas wells by the conservation agency having jurisdiction. If larger units than any of those herein permitted, either at the time established, or after enlargement, are required under any governmental rule or order, for the drilling or operation of a well at a regular location, or for obtaining maximum allowable from any well to be drilled, drilling, or already drilled, any such unit may be established or enlarged to conform to the size required by such governmental order or rule. Lessee shall exercise said option as to each desired unit by executing an instrument identifying such unit and filing it for record in the public office in which this lease is recorded. Each of said options may be exercised by lessee at any time and from time to time while this lease is in force, and whether before or after production has been established either on said land, or on the portion of said land included in the unit, or on other land unitized therewith. A unit established hereunder shall be valid and effective for all purposes of this lease even though there may be mineral, royalty, or leasehold interests in lands within the unit which are not effectively pooled or unitized. Any operations conducted on any part of such unitized land shall be considered, for all purposes, except the payment of royalty, operations conducted upon said land under this lease. There shall be allocated to the land covered by this lease within each such unit (or to each separate tract within the unit if this lease covers separate tracts within the unit) that proportion of the total production of unitized minerals from the unit, after deducting any used in lease or unit operations, which the number of surface acres in such land (or in each such separate tract) covered by this lease within the unit bears to the total number of surface acres in the unit, and the production so allocated shall be considered for all purposes, including payment or delivery of royalty, overriding royalty and any other payments out of production, to be the entire production of unitized minerals from the land to which allocated in the same manner as though produced therefrom under the terms of this lease. The owner of the reversionary estate of any term royalty or mineral estate agrees that the accrual of royalties pursuant to this paragraph or of shut-in royalties from a well on the unit shall satisfy any limitation of term requiring production of oil or gas. The formation of any unit hereunder which includes land not covered by this lease shall not have the effect of exchanging or transferring any interest under this lease (including, without limitaton, any delay rental and shut-in royalty which may become payable under this lease) between parties owning interests in land covered by this lease and parties owning interests in land not covered by this lease. Neither shall it impair the right of lessee to release as provided in paragraph 5 hereof, except that lessee may not so release as to lands within a unit while there are operations thereon for unitized minerals unless all pooled leases are released as to lands within the unit. At any time while this lease is in force lessee may dissolve any unit established hereunder by filing for record in the public office where this lease is recorded a declaration to that effect, if at that time no operations are being conducted thereon for unitized minerals. Subject to the provisions of this paragraph 4, a unit once established hereunder shall remain in force so long as any lease subject thereto shall remain in force. If this lease now or hereafter covers separate tracts, no pooling or unitization of royalty interests as between any such separate tracts is intended or shall be implied or result merely from the inclusion of such separate tracts within this lease but lessee shall nevertheless have the right to pool or unitize as provided in this paragraph 4 with consequent allocation of production as herein provided. As used in this paragraph 4, the words "separate tract" mean any tract with royalty ownership differing, now or hereafter, either as to parties or amounts, from that as to any other part of the leased premises.

5. If operations are not conducted on said land on or before the first anniversary date hereof, this lease shall terminate as to both parties, unless lessee on or before said date shall, subject to the further provisions hereof, pay or tender to lessor or to lessor's credit in the Caldwell National Bank at Caldwell, Texas 77836, or its successors, which shall continue as the depository, regardless of changes in ownership of delay rental, royalties, or other moneys, the sum of $ 108.17, which shall operate as delay rental and cover the privilege of deferring operations for one year from said date. In like manner and upon like payments or tenders, operations may be further deferred for like periods of one year each during the primary term. If at any time that lessee pays or tenders delay rental, royalties, or other moneys, two or more parties are, or claim to be, entitled to receive same, lessee may, in lieu of any other method of payment herein provided, pay or tender such rental, royalties, or other moneys, in the manner herein specified, either jointly to such parties or separately to each in accordance with their respective ownerships thereof, as lessee may elect. Any payment hereunder may be made by check or draft of lessee deposited in the mail or delivered to lessor or to a depository bank on or before the last date for payment. Said delay rental shall be apportionable as to said land on an acreage basis, and a failure to make proper payment or tender of delay rental as to any portion of said land or as to any interest therein shall not affect this lease as to any portion of said land or as to any interest therein as to which proper payment or tender is made. Any payment or tender which is made in an attempt to make proper payment, but which is erroneous in whole or in part as to parties, amounts, or depository shall nevertheless be sufficient to prevent termination of this lease and to extend the time within which operations may be conducted in the same manner as though a proper payment had been made; provided, however, lessee shall correct such error within thirty (30) days after lessee has received written notice thereof from lessor. Lessee may at any time and from time to time execute and deliver to lessor or file for record a release or releases of this lease as to any part or all of said land or of any mineral or horizon thereunder, and thereby be relieved of all obligations as to the released acreage or interest. If this lease is so released as to all minerals and horizons under a portion of said land, the delay rental and other payments computed in accordance therewith shall thereupon be reduced in the proportion that the acreage released bears to the acreage which was covered by this lease immediately prior to such release.

16 123

6. If at any time or times during the primary term operations are conducted on said land and if all operations are discontinued, this lease shall thereafter terminate on its anniversary date next following the ninetieth day after such discontinuance unless on or before such anniversary date lessee either (1) conducts operations or (2) commences or resumes the payment or tender of delay rental; provided, however, if such anniversary date is at the end of the primary term, or if there is no further anniversary date of the primary term, this lease shall terminate at the end of such term or on the ninetieth day after discontinuance of all operations, whichever is the later date, unless on such later date either (1) lessee is conducting operations or (2) the shut-in well provisions of paragraph 3 or the provisions of paragraph 11 are applicable. Whenever used in this lease the word "operations" shall mean operations for and any of the following: drilling, testing, completing, reworking, recompleting, deepening, plugging back or repairing of a well in search for or in an endeavor to obtain production of oil, gas, sulphur or other minerals, excavating a mine, production of oil, gas, sulphur or other mineral, whether or not in paying quantities.

7. Lessee shall have the use, free from royalty, of water, other than from lessor's water wells, and of oil and gas produced from said land in all operations hereunder. Lessee shall have the right at any time to remove all machinery and fixtures placed on said land, including the right to draw and remove casing. No well shall be drilled nearer than 200 feet to the house or barn now on said land without the consent of the lessor. Lessee shall pay for damages caused by its operations to growing crops and timber on said land.

8. The rights and estate of any party hereto may be assigned from time to time in whole or in part and as to any mineral or horizon. All of the covenants, obligations, and considerations of this lease shall extend to and be binding upon the parties hereto, their heirs, successors, assigns, and successive assigns. No change or division in the ownership of said land, royalties, delay rental, or other moneys, or any part thereof, howsoever effected, shall increase the obligations or diminish the rights of lessee, including, but not limited to, the location and drilling of wells and the measurement of production. Notwithstanding any other actual or constructive knowledge or notice thereof of or to lessee, its successors or assigns, no change or division in the ownership of said land or of the royalties, delay rental, or other moneys, or the right to receive the same, howsoever effected, shall be binding upon the then record owner of this lease until thirty (30) days after there has been furnished to such record owner at his or its principal place of business by lessor or lessor's heirs, successors, or assigns, notice of such change or division, supported by either originals or duly certified copies of the instruments which have been properly filed for record and which evidence such change or division, and of such court records and proceedings, transcripts, or other documents as shall be necessary in the opinion of such record owner to establish the validity of such change or division. If any such change in ownership occurs by reason of the death of the owner, lessee may, nevertheless pay or tender such royalties, delay rental, or other moneys, or part thereof, to the credit of the decedent in a depository bank provided for above. In the event of assignment of this lease as to any part (whether divided or undivided) of said land, the delay rental payable hereunder shall be apportionable as between the several leasehold owners, ratably according to the surface area or undivided interests of each, and default in delay rental payment by one shall not affect the right of other leasehold owners hereunder.

9. In the event lessor considers that lessee has not complied with all its obligations hereunder, both express and implied, lessor shall notify lessee in writing, setting out specifically in what respects lessee has breached this contract. Lessee shall then have sixty (60) days after receipt of said notice within which to meet or commence to meet all or any part of the breaches alleged by lessor. The service of said notice shall be precedent to the bringing of any action by lessor on said lease for any cause, and no such action shall be brought until the lapse of sixty (60) days after service of such notice on lessee. Neither the service of said notice nor the doing of any acts by lessee aimed to meet all or any of the alleged breaches shall be deemed an admission or presumption that lessee has failed to perform all its obligations hereunder. If this lease is cancelled for any cause, it shall nevertheless remain in force and effect as to (1) sufficient acreage around each well as to which there are operations to constitute a drilling or maximum allowable unit under applicable governmental regulations, (but in no event less than forty acres), such acreage to be designated by lessee as nearly as practicable in the form of a square centered at the well, or in such shape as then existing spacing rules require; and (2) any part of said land included in a pooled unit on which there are operations. Lessee shall also have such easements on said land as are necessary to operations on the acreage so retained.

10. Lessor hereby warrants and agrees to defend title to said land against the claims of all persons whomsoever. Lessor's rights and interests hereunder shall be charged primarily with any mortgages, taxes or other liens, or interest and other charges on said land, but lessor agrees that lessee shall have the right at any time to pay or reduce same for lessor, either before or after maturity, and be subrogated to the rights of the holder thereof and to deduct amounts so paid from royalties or other payments payable or which may become payable to lessor and/or assigns under this lease. If this lease covers a less interest in the oil, gas, sulphur, or other minerals in all or any part of said land than the entire and undivided fee simple estate (whether lessor's interest is herein specified or not), or no interest therein, then the royalties, delay rental, and other moneys accruing from any part as to which this lease covers less than such full interest, shall be paid only in the proportion which the interest therein, if any, covered by this lease, bears to the whole and undivided fee simple estate therein. All royalty interest covered by this lease (whether or not owned by lessor) shall be paid out of the royalty herein provided. This lease shall be binding upon each party who executes it without regard to whether it is executed by all those named herein as lessor.

11. If, while this lease is in force, at, or after the expiration of the primary term hereof, it is not being continued in force by reason of the shut-in well provisions of paragraph 3 hereof, and lessee is not conducting operations on said land by reason of (1) any law, order, rule or regulation, (whether or not subsequently determined to be invalid) or (2) any other cause, whether similar or dissimilar, (except financial) beyond the reasonable control of lessee, the primary term and the delay rental provisions hereof shall be extended until the first anniversary date hereof occurring ninety (90) or more days following the removal of such delaying cause, and this lease may be extended thereafter by operations as if such delay had not occurred.

XXXX

STATE OF TEXAS
COUNTY OF BURLESON

I, EVELYN M. HENRY, County Clerk, Burleson County, Texas, do hereby certify that the foregoing is a true and correct copy of the original, as same appears of record in Vol. 16, Page 123-124, Oil & Gas Lease Records, Burleson County, Texas.

Witness my hand and seal of office on this the 16th day of July, A.D, 19 92

EVELYN M. HENRY
County Clerk, Burleson County, Texas
BY Marcella Frazzetti
Deputy

MF 95053
Item Lease
To
From
Date

11

TX-8336
A-62231-83

PARTIAL ASSIGNMENT OF OIL, GAS AND MINERAL LEASES

STATE OF TEXAS §
4509
KNOW ALL MEN BY THESE PRESENTS:
COUNTY OF BURLESON §

That, CHAMPLIN PETROLEUM COMPANY, and CLAYTON W. WILLIAMS, JR., hereinafter referred to as Assignors, for and in consideration of the sum of Ten Dollars ($10.00) and other good and valuable consideration, the receipt of which is hereby acknowledged, do hereby sell, assign, transfer and convey unto SAGE ENERGY COMPANY, 700 North St. Marys, Suite 1990, San Antonio, Texas 78205, hereinafter called Assignee, all of their right, title and interest (subject to the conditions, reservations and exceptions hereinafter set out) in and to that certain oil, gas and mineral lease dated April 23, 1976 between Ben F. Trcalek and wife, Martha Trcalek, as lessor and William C. Haverlah, as lessee, said oil and gas lease being recorded in Volume 16, Pages 365-367 in the Oil and Gas Lease Records of Burleson County, Texas, INSOFAR AND ONLY INSOFAR as said lease covers rights from the surface of the earth down to the Georgetown Formation but in no event below the base of the Georgetown Formation and INSOFAR AND ONLY INSOFAR as said lease is included in the Cooks Point #1 proration unit as described in Exhibit "A" attached hereto and made a part hereof.

Assignors except and reserve unto themselves, their successors and assigns an overriding royalty which at Assignors' option may be taken in kind, equal to the difference between the presently existing burdens and twenty-eight percent (28%) of all the oil and gas produced from the assigned land.

The overriding royalty herein reserved is based upon the described lease and Assignors' interest therein covering the full and undivided leasehold and mineral estate, and in the event said lease and/or Assignors' interest therein covers less than the full and undivided leasehold and mineral estate in tract, or tracts, of land covered thereby, the overriding royalty herein reserved with respect to such tract, or tracts, shall be reduced proportionately.

Cooks Point #1

This Assignment is executed and delivered by Assignors to Assignee in accordance with the terms and provisions of the certain Farmout Agreement dated May 10, 1983, as the same may have been subsequently amended, which provided for, among other things, the drilling of a commercially productive test well as a condition to Assignee earning this conveyance.

Assignors shall at all times and from time to time have preferential right to purchase the oil and gas production by giving thirty (30) days written notice of such election in accordance with the express terms of the aforementioned Farmout Agreement dated May 10, 1983.

It is understood and agreed that all delay rentals and shut-in payments that may become due on lease acreage covered hereby shall be paid by Assignors as of the date of this conveyance, and shall immediately invoice Assignee for 100% of the costs thereof which Assignee agrees to pay within fifteen (15) days from receipt of invoice.

In the event Assignors are obligated under the provisions hereof to make any rental or shut-in payment required or authorized under the terms of any lease subject hereto, then Assignors agree to use reasonable care and diligence in attempting to make any such payment(s). However, Assignors shall incur no liability to Assignee for any failure to make any such payment(s), or any failure to make same properly, timely, in the correct amounts, to the proper party or parties otherwise, for whatever reason such failure may occur, including, but not limited to, inadvertent oversight or clerical error.

Assignee shall not release, surrender, abandon, or allow to expire any of its interests in and to the said lease without giving Assignors at least sixty (60) days written notice prior to any such contemplated action, and if Assignors do desire, Assignee shall reassign the affected interest to Assignors.

All reservations and exceptions retained by Assignors hereunder shall be subject to any renewals, extensions, or new leases covering any mineral interests previously covered by the lease assigned herein as if said leases were originally included on the Exhibit "A" of the Farmout Agreement dated May 10, 1983.

This Assignment shall be subject to the terms of said lease, intermediate assignments thereof, and further subject to all overriding royalties, production payments out of or with respect to production, existing against the described lease as of May 10, 1983.

This Assignment is expressly limited in depth as to rights from the surface of the earth down to the Georgetown Formation; but in no event below the base of the Georgetown Formation, and Assignors reserve unto themselves, their successors and assigns, all rights below the Georgetown Formation, including the right of ingress and egress, and the use of as much of the surface of said land as may be necessary for exploring the same for production of oil, gas and other minerals.

Assignee agrees to indemnify, and hold Assignors harmless from and against all claims, demands, causes of action, or liability of any kind and character, for any breach of the covenants, express or implied, or of any other terms and conditions of the said lease which arise subsequent to the date of this Assignment and arise out of the interests assigned hereunder.

The terms hereof shall extend to and be binding upon the Assignee, its successors and assigns.

This Assignment is made without warranty of title of any kind, either express or implied.

Executed this 30th day of June, 1984.

APPROVED	
LEGAL	
LAND	
SUPVR OF TITLES	
LEASE RECORDS	
Contracts	

Prod Accting

CHAMPLIN PETROLEUM COMPANY

By: G. C. Bartgis, Attorney in Fact

CLAYTON W. WILLIAMS, JR.

By:

STATE OF TEXAS §

COUNTY OF HARRIS §

THIS INSTRUMENT was acknowledged before me on this 20th day of June, A.D., 1984, by G. C. Bartgis, Attorney in Fact for CHAMPLIN PETROLEUM COMPANY, a corporation, on behalf of said corporation.

Karen Paradowski
Notary Public, State of Texas
Karen Paradowski
My Commission Expires: 09/03/85

STATE OF TEXAS §

COUNTY OF Bexar §

THIS INSTRUMENT was acknowledged before me on this 10th day of ~~June~~ August, A.D., 1984, by T.M. Shepherd, ~~Attorney-in-Fact~~ for Clayton W. Williams, Jr.

Linda D. Hunter
Notary Public, State of Texas

My Commission Expires:

LINDA D. HUNTER
My Commission expires 4-2-85
~~8808 Broadway~~
San Antonio, TX 78217

EXHIBIT "A" ATTACHED HERETO AND MADE A PART HEREOF THAT CERTAIN PARTIAL ASSIGNMENT DATED June 30, 1984

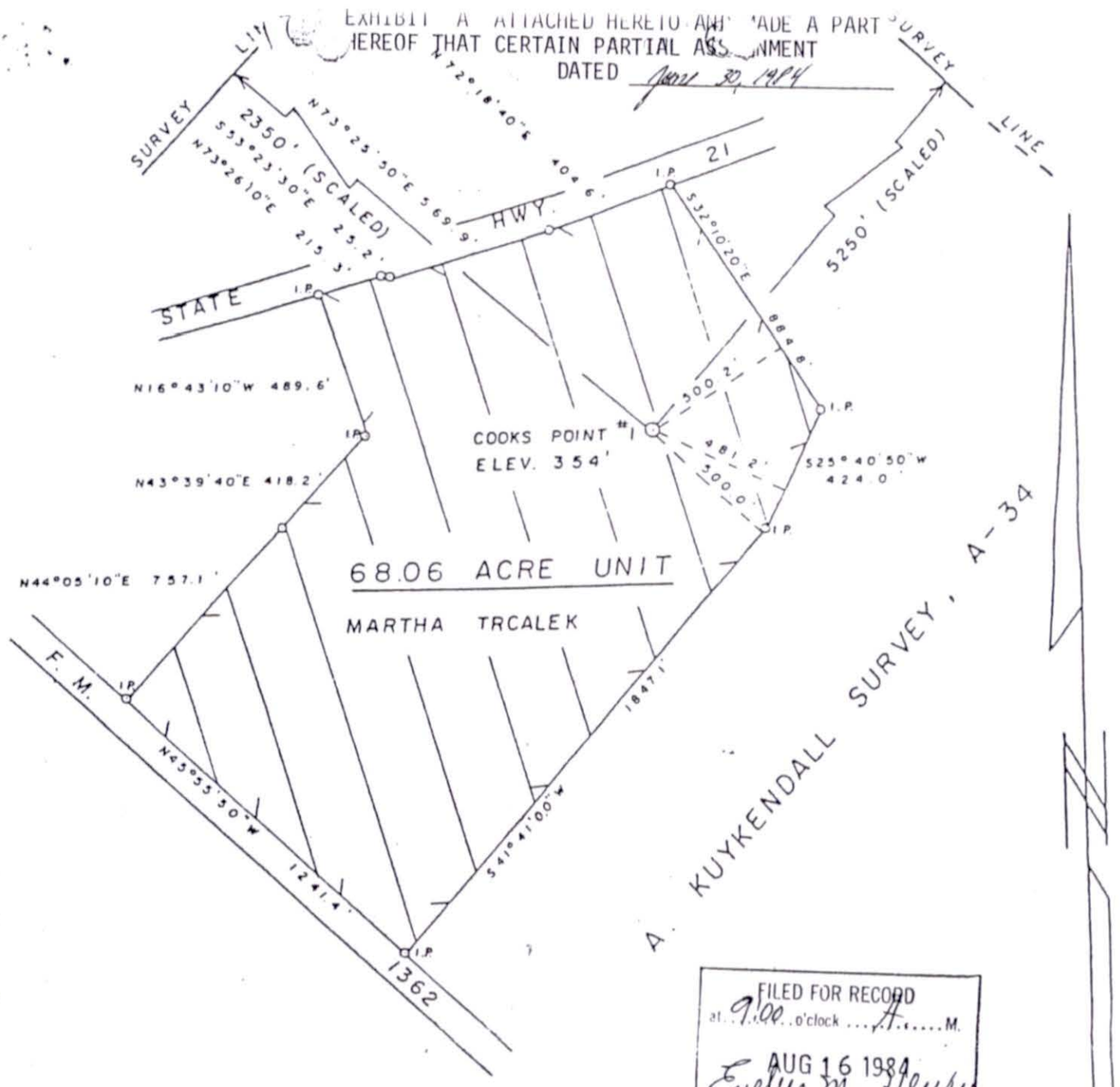

FILED FOR RECORD
at 9:00 o'clock A.M.
AUG 16 1984
Evelyn M. Henry
EVELYN M. HENRY
COUNTY CLERK, BURLESON CO., TEX.

COOKS POINT #1

SAGE ENERGY

ABNER KUYKENDALL SURVEY, A-34

BURLESON COUNTY, TEXAS

SCALE: 1" = 500'

68.06 ACRE UNIT

LEASE LINE

Certified to be true and correct as surveyed and staked on the ground in July of 1983.

Ronald A. Voss
Registered Public Surveyor No. 22
La Grange, Texas
July 11, 1983.

SEAL

THE STATE OF TEXAS
COUNTY OF BURLESON

I, EVELYN M. HENRY, COUNTY CLERK OF SAID COUNTY OF WRITING WITH ITS CERTIFICATE OF

MF 95053

Item Assg.

To

From

Date

12

5-30-95

Unit # 2159

DO NOT DESTROY

GLO-36-10-84 -MEMO-

Operator Sage Energy Company

Unit Name Monk. Cook Point Unit #1

County 03 Burleson

Effective Date 01-27-93

Unitized for: Oil ___ Gas ___ Oil & Gas ✓

1. M.F. No. ~~RA53~~ 95053

Area HROW Tr. V

Sec. ___ Blk. ___ Survey ___

1.4141 / 398.2633 x V8 / .125 .04 / .00044375 %
.003550

2. M.F. No. ~~95054~~ 95054

Area HROW Tr. ___

Sec. ___ Blk. ___ Survey IV

3.0141 / 398.2633 x V8 / .125 .09 / .00094610 %
.007565

3. M.F. No. 95173

Area HROW Tr. IX

Sec. ___ Blk. ___ Survey ___

1.34 / 398.2633 x V8 / .125 .04 / .00042051 %
.003364

4. M.F. No. ___

Area ___ Tr. ___

Sec. ___ Blk. ___ Survey ___

___ x ___ ___ %

REMARKS:

793

DESIGNATION OF UNIT
NOWAK-COOKS POINT UNIT NO. 1

175/542/703

SAGE ENERGY COMPANY, 10101 Reunion Place, Suite 800, San Antonio, Texas 78216, UNION PACIFIC RESOURCES COMPANY, P.O. Box 7, Ft. Worth, Texas 76101-0007, COLUMBIA GAS DEVELOPMENT, P.O. Box 1350, Houston, Texas 75251-1350, C.W. ALCORN, P.O. Box 2879, Victoria, Texas 77902, FRED ALCORN, 5005 Riverway, Suite 430, Houston, Texas 77056, EUGENE TALBERT, 121 S. Broadway, 512 Fair Foundation Building, Tyler, Texas 75702, and EXXON CORPORATION, P.O. Box 4697, Houston, Texas 77210-4697, (hereinafter called the "Undersigned"), pursuant to the powers, rights, privileges and options granted in the Oil, Gas and Mineral Leases listed on Exhibit "A" (hereinafter called "Leases"), attached hereto and made a part hereof, and any amendments to the Leases does hereby pool, consolidate, combine and unitize the Leases, the leasehold rights, overriding royalty and royalty interests therein and thereunder for the purpose of drilling for, developing, and producing oil, gas and associated hydrocarbons from the Austin Chalk Formation only and insofar as the Leases are included within the boundary of the 398.2633 acre Nowak-Cooks Point Unit No. 1 (hereinafter called "Unit") described on Exhibit "B", which is attached hereto and made a part hereof.

All production of oil, gas and associated hydrocarbons produced from the Austin Chalk Formation from any well drilled within the unit shall be covered by this Designation of Unit. Production from the Unit and any royalties paid under the Leases shall be allocated proportionately among all of the tracts within the unit in the proportion that the number of surface acres in each such tract bears to the total number of surface acres in the unit.

The undersigned shall continue to have the right and power to pool the Leases and lands included in the unit with other leases and lands as to any other mineral horizon or strata so long as such right and power is granted in the Leases and complies with applicable rules and regulations from any governmental regulating body or agency having jurisdiction. The undersigned reserves the right to amend, correct, enlarge, extend, decrease or in any way change or alter this Unit Designation from time to time and at any time or to include any newly acquired interest within the unit boundaries so long as such amendment does not violate the lease or applicable rules and regulations of any governmental regulatory body or agency having jurisdiction.

Any lease or interest within the unit that is not properly pooled or is not otherwise committed to the unit shall not terminate, impair or invalidate this Unit Designation as to any lease or interest properly pooled.

The unit shall be effective as of the date of first production from the unit and shall remain in force and effect as long as operations, production or payments are made under the terms and provisions of the Leases or until the unit is dissolved by written instrument duly executed and filed of record in Burleson County, Texas.

This instrument may be executed as one document signed by all parties, or parties named herein may join herein by execution of a counterpart or ratification, with the same effect as if all parties executed this instrument. The failure of any one or more persons owning an interest in the Unit to execute this instrument or a counterpart or ratification therof shall not in any manner affect the validity of same as to the parties who do execute this instrument. This Unit may not be ratified or joined in by any party who is not named hereinbelow without the consent of the parties hereto.

IN WITNESS WHEREOF, the Designation of Unit is executed on the 27th day of January, 1993, but effective the date of first production from the Unit.

UNION PACIFIC RESOURCES COMPANY

BY: _____
Title: _____

SAGE ENERGY COMPANY

BY: _____
Rex Amini, Executive Vice President

COLUMBIA GAS DEVELOPMENT

BY: _____
Title: _____

_____
C.W. Alcorn

_____
Fred Alcorn

_____
Eugene Talbert

EXXON CORPORATION

BY: _____

STATE OF TEXAS

COUNTY OF BEXAR

This instrument was acknowledged before me on January 27, 1993, by Rex Amini, Executive Vice President of Sage Energy Company a Delaware corporation, on behalf of said corporation.

_____
Notary Public

STATE OF

COUNTY OF

This instrument was acknowledged before me on _____, 1993, by _____, _____ of Union Pacific Resources Company a _____ corporation, on behalf of said corporation.

_____
Notary Public

STATE OF

COUNTY OF

This instrument was acknowledged before me on _____, 1993, by _____, _____ of Columbia Gas Development a _____ corporation, on behalf of said corporation.

_____
Notary Public

STATE OF

COUNTY OF

This instrument was acknowledged before me on _____, 1993, by C.W. Alcorn.

_____
Notary Public

STATE OF

COUNTY OF

This instrument was acknowledged before me on _____, 1993, by Fred Alcorn.

_____
Notary Public

STATE OF

COUNTY OF

This instrument was acknowledged before me on _____, 1993, by Eugene Talbert.

_____
Notary Public

STATE OF

COUNTY OF HARRIS

This instrument was acknowledged before me on January 29, 1993, by James McGrory, Attorney-in-Fact of Exxon Corporation a New Jersey corporation on behalf of said corporation.

Diana L. Cantu-Guerrero
Notary Public

DIANA L. CANTU-GUERRERO
Notary Public, State of Texas
My Commission Expires
MAY 9, 1996

EXHIBIT "A"

Attached to and made a part of the Designation of Unit for the Nowak-Cooks Point Unit No. 1.

Lessor:	Frank F. Drgac et vir, Lottie H. Drgac
Lessee:	William C. Haverlah
Date:	April 23, 1976
Recorded:	Volume 16, Page 123 of the O.L. Records of Burleson County, Texas

Lessor:	Ben F. Trcalek et vir, Martha Trcalek
Lessee:	William C. Haverlah
Date:	April 23, 1976
Recorded:	Volume 16, Page 365 of the O.L. Records of Burleson County, Texas

Lessor:	Annie Laurie Drgac and Lydia A. Drgac
Lessee:	Fred Prickett
Date:	April 21, 1976
Recorded:	Volume 18, Page 441 of the O.L. Records of Burleson County, Texas

Lessor:	Mildred Crnkovia et vir, William Crnkovia
Lessee:	Fred Prickett
Date:	April 21, 1976
Recorded:	Volume 18, Page 439 of the O.L. Records of Burleson County, Texas

Lessor:	W.F. Nowak et ux Milady Nowak
Lessee:	Fred Prickett
Date:	May 5, 1976
Recorded:	Volume 18, Page 547 of the O.L. Records of Burleson County, Texas

Lessor:	State of Texas, Lease No. M-95054
Lessee:	Sage Energy Company, Union Pacific Resources Company, et al
Date:	August 18, 1992
Recorded:	

Lessor:	State of Texas, Lease No. M-95053
Lessee:	Sage Energy Company
Date:	August 18, 1992
Recorded:	

Lessor:	State of Texas, Lease No. M-95173
Lessee:	Exxon Corporation
Date:	January 19, 1993
Recorded:	

Unit:	Exxon Corporation-Cooks Point Unit No. 8
Operator:	Exxon Corporation
Date:	February 4, 1981
Recorded:	Volume 54, Page 900 of the Oil and Gas Lease Records of Burleson County, Texas

EXHIBIT B

BURLESON COUNTY, TEXAS

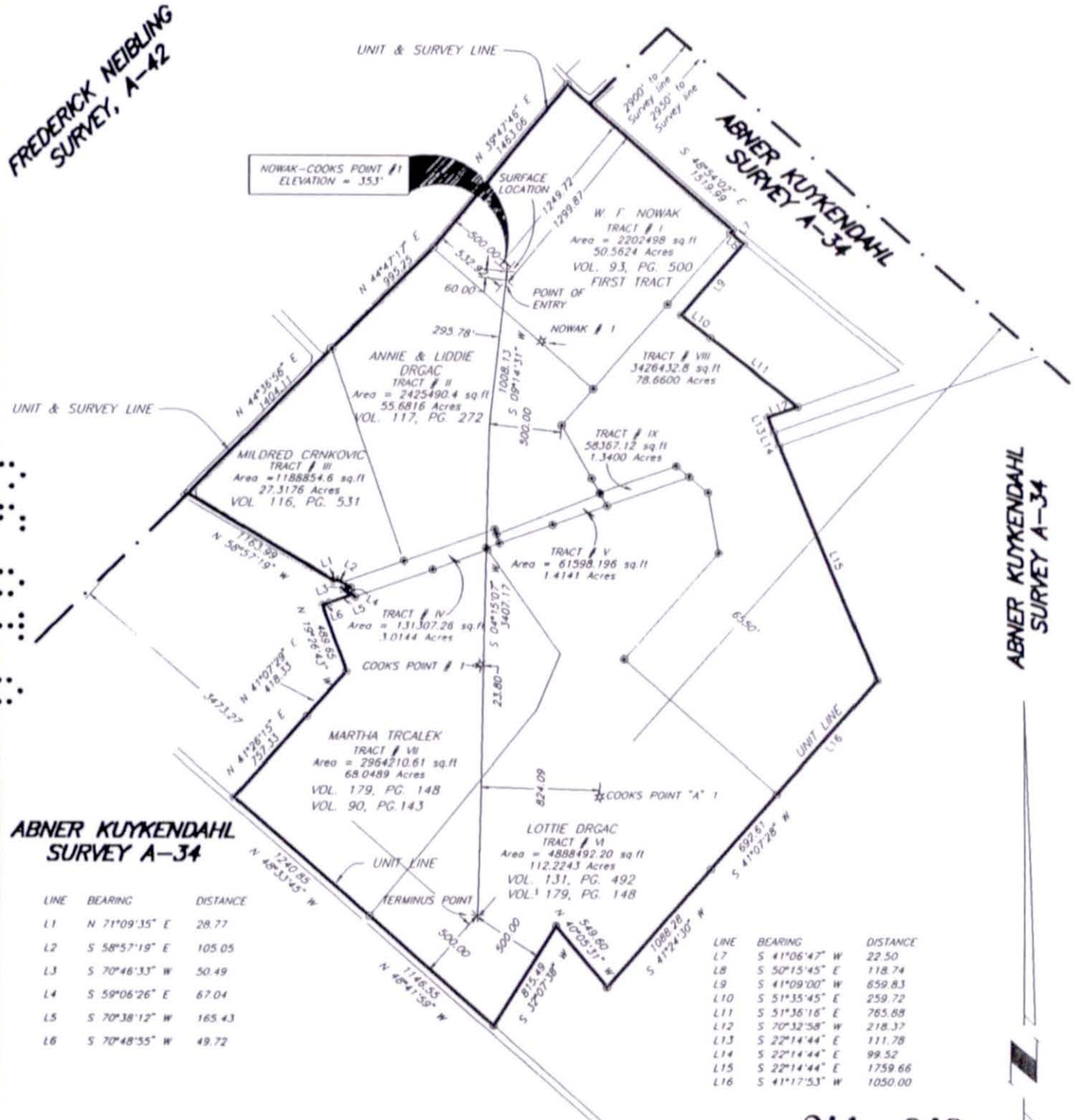

LINE	BEARING	DISTANCE
L1	N 71°09'35" E	28.77
L2	S 58°57'19" E	105.05
L3	S 70°46'33" W	50.49
L4	S 59°06'26" E	67.04
L5	S 70°38'12" W	165.43
L6	S 70°48'55" W	49.72

LINE	BEARING	DISTANCE
L7	S 41°06'47" W	22.50
L8	S 50°15'45" E	118.74
L9	S 41°09'00" W	659.83
L10	S 51°35'45" E	259.72
L11	S 51°36'16" E	765.88
L12	S 70°32'58" W	218.37
L13	S 22°14'44" E	111.78
L14	S 22°14'44" E	99.52
L15	S 22°14'44" E	1759.66
L16	S 41°17'53" W	1050.00

VOL 211 PAGE 849

I, DANTE CARLOMAGNO, A REGISTERED PROFESSIONAL SURVEYOR, DO HEREBY CERTIFY THE ABOVE AND FOREGOING PLAT, SHOWING THE LOCATION OF THE SAGE ENERGY COMPANY, NOWAK-COOK'S POINT # 1 ON A 398.2633 ACRES UNIT, IN THE ABNER KUYKENDAHL SURVEY, A-34, IN BURLESON COUNTY IS TRUE AND CORRECT.

DANTE CARLOMAGNO
REGISTERED PROFESSIONAL
SURVEYOR, NUMBER 1562

1000 0 1000 2000 3000 Feet

FILED FOR R
at 10:45 o'clock
FEB 23 1
EVELYN M. H
COUNTY CLERK, BURLE
By Marietta Fra

REV. 01-27-9
REV. 09-14-9
09-09-9

THE STATE OF TEXAS
COUNTY OF BURLESON

I, EVELYN M. HENRY, CLERK OF THE COUNTY COURT OF SAID COUNTY, DO HEREBY CERTIFY THE FOREGOING INSTRUMENT OF WRITING WITH ITS CERTIFICATE OF AUTHENTICATION WAS FILED FOR RECORD IN MY OFFICE ON THE 23 DAY OF February, 19 93, AT 10:45 O'CLOCK A. M., AND DULY RECORDED March 1, 1993 IN THE Oil & Gas Lease RECORD OF SAID COUNTY, IN VOL. 211, PAGE 845-850.

WITNESS MY HAND AND OFFICIAL SEAL OF THE COUNTY COURT OF SAID COUNTY, AT MY OFFICE IN CALDWELL, TEXAS, THE DAY AND YEAR ABOVE WRITTEN.

By Anna L. Schulack, DEPUTY

EVELYN M. HENRY
COUNTY CLERK, BURLESON COUNTY, TEXAS

VOL 211 PAGE 850

DESIGNATION OF UNIT
NOWAK-COOKS POINT UNIT NO. 1

SAGE ENERGY COMPANY, 10101 Reunion Place, Suite 800, San Antonio, Texas 78216, UNION PACIFIC RESOURCES COMPANY, P.O. Box 7, Ft. Worth, Texas 76101-0007, COLUMBIA GAS DEVELOPMENT, P.O. Box 1350, Houston, Texas 75251-1350, C.W. ALCORN, P.O. Box 2879, Victoria, Texas 77902, FRED ALCORN, 5005 Riverway, Suite 430, Houston, Texas 77056, EUGENE TALBERT, 121 S. Broadway, 512 Fair Foundation Building, Tyler, Texas 75702, and EXXON CORPORATION, P.O. Box 4697, Houston, Texas 77210-4697, (hereinafter called the "Undersigned"), pursuant to the powers, rights, privileges and options granted in the Oil, Gas and Mineral Leases listed on Exhibit "A" (hereinafter called "Leases"), attached hereto and made a part hereof, and any amendments to the Leases does hereby pool, consolidate, combine and unitize the Leases, the leasehold rights, overriding royalty and royalty interests therein and thereunder for the purpose of drilling for, developing, and producing oil, gas and associated hydrocarbons from the Austin Chalk Formation only and insofar as the Leases are included within the boundary of the 398.2633 acre Nowak-Cooks Point Unit No. 1 (hereinafter called "Unit") described on Exhibit "B", which is attached hereto and made a part hereof.

All production of oil, gas and associated hydrocarbons produced from the Austin Chalk Formation from any well drilled within the unit shall be covered by this Designation of Unit. Production from the Unit and any royalties paid under the Leases shall be allocated proportionately among all of the tracts within the unit in the proportion that the number of surface acres in each such tract bears to the total number of surface acres in the unit.

The undersigned shall continue to have the right and power to pool the Leases and lands included in the unit with other leases and lands as to any other mineral horizon or strata so long as such right and power is granted in the Leases and complies with applicable rules and regulations from any governmental regulating body or agency having jurisdiction. The undersigned reserves the right to amend, correct, enlarge, extend, decrease or in any way change or alter this Unit Designation from time to time and at any time or to include any newly acquired interest within the unit boundaries so long as such amendment does not violate the lease or applicable rules and regulations of any governmental regulatory body or agency having jurisdiction.

Any lease or interest within the unit that is not properly pooled or is not otherwise committed to the unit shall not terminate, impair or invalidate this Unit Designation as to any lease or interest properly pooled.

The unit shall be effective as of the date of first production from the unit and shall remain in force and effect as long as operations, production or payments are made under the terms and provisions of the Leases or until the unit is dissolved by written instrument duly executed and filed of record in Burleson County, Texas.

This instrument may be executed as one document signed by all parties, or parties named herein may join herein by execution of a counterpart or ratification, with the same effect as if all parties executed this instrument. The failure of any one or more persons owning an interest in the Unit to execute this instrument or a counterpart or ratification therof shall not in any manner affect the validity of same as to the parties who do execute this instrument. This Unit may not be ratified or joined in by any party who is not named hereinbelow without the consent of the parties hereto.

IN WITNESS WHEREOF, the Designation of Unit is executed on the 27th day of January, 1993, but effective the date of first production from the Unit.

UNION PACIFIC RESOURCES COMPANY

BY: _____
Title: _____

SAGE ENERGY COMPANY

BY: _____
Rex Amini, Executive Vice President

COLUMBIA GAS DEVELOPMENT

BY: _____
Title: _____

_____
Fred Alcorn

_____
C.W. Alcorn

_____
Eugene Talbert

EXXON CORPORATION

BY: _____

STATE OF TEXAS

COUNTY OF BEXAR

This instrument was acknowledged before me on January 27, 1993, by Rex Amini, Executive Vice President of Sage Energy Company a Delaware corporation, on behalf of said corporation.

_____
Notary Public

STATE OF

COUNTY OF

This instrument was acknowledged before me on _____, 1993, by _____, _____ of Union Pacific Resources Company a _____ corporation, on behalf of said corporation.

_____
Notary Public

STATE OF

COUNTY OF

This instrument was acknowledged before me on _____, 1993, by _____, _____ of Columbia Gas Development a _____ corporation, on behalf of said corporation.

_____
Notary Public

STATE OF

COUNTY OF

This instrument was acknowledged before me on _____, 1993, by C.W. Alcorn.

_____
Notary Public

STATE OF

COUNTY OF

This instrument was acknowledged before me on _____, 1993, by Fred Alcorn.

_____
Notary Public

STATE OF Texas

COUNTY OF Smith

This instrument was acknowledged before me on January 28, 1993, by Eugene Talbert.

PATSY CHILTON
Notary Public
STATE OF TEXAS
My Comm. Exp. 1-21-96

Patsy Chilton
Notary Public

STATE OF

COUNTY OF

This instrument was acknowledged before me on _____, 1993, by _____, _____ of Exxon Corporation a _____ corporation on behalf of said corporation.

_____
Notary Public

EXHIBIT "A"

Attached to and made a part of the Designation of Unit for the Nowak-Cooks Point Unit No. 1.

Lessor:	Frank F. Drgac et vir, Lottie H. Drgac
Lessee:	William C. Haverlah
Date:	April 23, 1976
Recorded:	Volume 16, Page 123 of the O.L. Records of Burleson County, Texas

Lessor:	Ben F. Trcalek et vir, Martha Trcalek
Lessee:	William C. Haverlah
Date:	April 23, 1976
Recorded:	Volume 16, Page 365 of the O.L. Records of Burleson County, Texas

Lessor:	Annie Laurie Drgac and Lydia A. Drgac
Lessee:	Fred Prickett
Date:	April 21, 1976
Recorded:	Volume 18, Page 441 of the O.L. Records of Burleson County, Texas

Lessor:	Mildred Crnkovia et vir, William Crnkovia
Lessee:	Fred Prickett
Date:	April 21, 1976
Recorded:	Volume 18, Page 439 of the O.L. Records of Burleson County, Texas

Lessor:	W.F. Nowak et ux Milady Nowak
Lessee:	Fred Prickett
Date:	May 5, 1976
Recorded:	Volume 18, Page 547 of the O.L. Records of Burleson County, Texas

Lessor:	State of Texas, Lease No. M-95054
Lessee:	Sage Energy Company, Union Pacific Resources Company, et al
Date:	August 18, 1992
Recorded:	

Lessor:	State of Texas, Lease No. M-95053
Lessee:	Sage Energy Company
Date:	August 18, 1992
Recorded:	

Lessor:	State of Texas, Lease No. M-95173
Lessee:	Exxon Corporation
Date:	January 19, 1993
Recorded:	

Unit:	Exxon Corporation-Cooks Point Unit No. 8
Operator:	Exxon Corporation
Date:	February 4, 1981
Recorded:	Volume 54, Page 900 of the Oil and Gas Lease Records of Burleson County, Texas

EXHIBIT B

BURLESON COUNTY, TEXAS

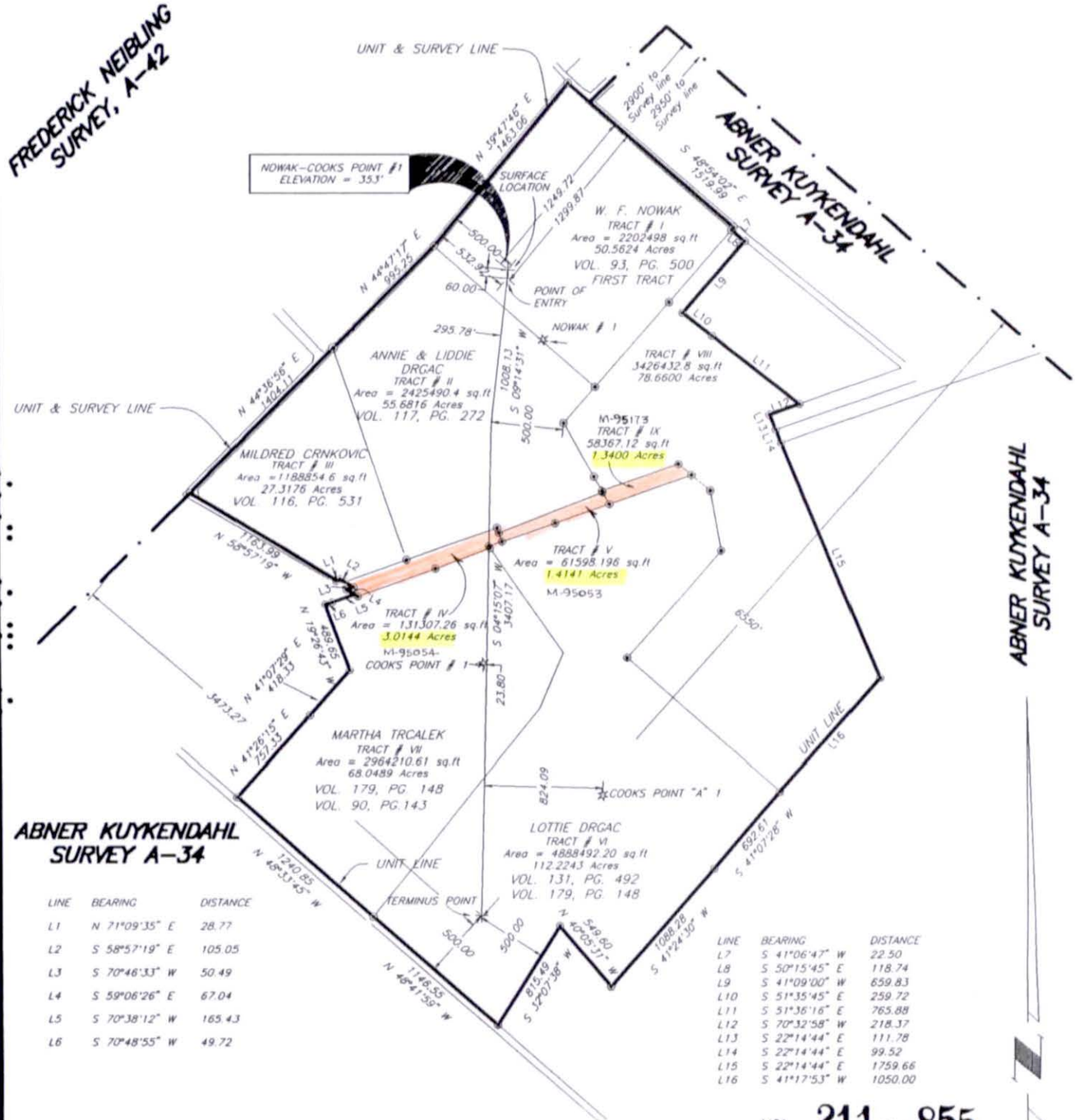

LINE	BEARING	DISTANCE
L1	N 71°09'35" E	28.77
L2	S 58°57'19" E	105.05
L3	S 70°46'33" W	50.49
L4	S 59°06'26" E	67.04
L5	S 70°38'12" W	165.43
L6	S 70°48'55" W	49.72

LINE	BEARING	DISTANCE
L7	S 41°06'47" W	22.50
L8	S 50°15'45" E	118.74
L9	S 41°09'00" W	659.83
L10	S 51°35'45" E	259.72
L11	S 51°36'16" E	765.88
L12	S 70°32'58" W	218.37
L13	S 22°14'44" E	111.78
L14	S 22°14'44" E	99.52
L15	S 22°14'44" E	1759.66
L16	S 41°17'53" W	1050.00

VOL 211 PAGE 855

I, DANTE CARLOMAGNO, A REGISTERED PROFESSIONAL SURVEYOR, DO HEREBY CERTIFY THE ABOVE AND FOREGOING PLAT, SHOWING THE LOCATION OF THE SAGE ENERGY COMPANY, NOWAK-COOKS POINT # 1 ON A 398.2633 ACRES UNIT, IN THE ABNER KUYKENDAHL SURVEY, A-34, IN BURLESON COUNTY IS TRUE AND CORRECT.

DANTE CARLOMAGNO
REGISTERED PROFESSIONAL SURVEYOR, NUMBER 1562

1000 0 1000 2000 3000 Feet

FILED FOR RECO
at 10:45 o'clock
FEB 23 1993
EVELYN M. HENR
COUNTY CLERK, BURLESON C
By Marcella Frayt

REV. 01-27-93
REV. 09-14-92
09-09-92

THE STATE OF TEXAS
COUNTY OF BURLESON

I, EVELYN M. HENRY, CLERK OF THE COUNTY COURT OF SAID COUNTY, DO HEREBY CERTIFY THE FOREGOING INSTRUMENT OF WRITING WITH ITS CERTIFICATE OF AUTHENTICATION WAS FILED FOR RECORD IN MY OFFICE ON THE 23 DAY OF February, 19 93, AT 10:45 O'CLOCK A. M., AND DULY RECORDED March 1, 1993 IN THE Oil & Gas Lease RECORD OF SAID COUNTY, IN VOL. 211, PAGE 851-856.

WITNESS MY HAND AND OFFICIAL SEAL OF THE COUNTY COURT OF SAID COUNTY, AT MY OFFICE IN CALDWELL, TEXAS, THE DAY AND YEAR ABOVE WRITTEN.

By Anna L. Schielack, DEPUTY

EVELYN M. HENRY
COUNTY CLERK, BURLESON COUNTY, TEXAS

VOL 211 PAGE 856

796

DESIGNATION OF UNIT
NOWAK-COOKS POINT UNIT NO. 1

SAGE ENERGY COMPANY, 10101 Reunion Place, Suite 800, San Antonio, Texas 78216, UNION PACIFIC RESOURCES COMPANY, P.O. Box 7, Ft. Worth, Texas 76101-0007, COLUMBIA GAS DEVELOPMENT, P.O. Box 1350, Houston, Texas 75251-1350, C.W. ALCORN, P.O. Box 2879, Victoria, Texas 77902, FRED ALCORN, 5005 Riverway, Suite 430, Houston, Texas 77056, EUGENE TALBERT, 121 S. Broadway, 512 Fair Foundation Building, Tyler, Texas 75702, and EXXON CORPORATION, P.O. Box 4697, Houston, Texas 77210-4697, (hereinafter called the "Undersigned"), pursuant to the powers, rights, privileges and options granted in the Oil, Gas and Mineral Leases listed on Exhibit "A" (hereinafter called "Leases"), attached hereto and made a part hereof, and any amendments to the Leases does hereby pool, consolidate, combine and unitize the Leases, the leasehold rights, overriding royalty and royalty interests therein and thereunder for the purpose of drilling for, developing, and producing oil, gas and associated hydrocarbons from the Austin Chalk Formation only and insofar as the Leases are included within the boundary of the 398.2633 acre Nowak-Cooks Point Unit No. 1 (hereinafter called "Unit") described on Exhibit "B", which is attached hereto and made a part hereof.

All production of oil, gas and associated hydrocarbons produced from the Austin Chalk Formation from any well drilled within the unit shall be covered by this Designation of Unit. Production from the Unit and any royalties paid under the Leases shall be allocated proportionately among all of the tracts within the unit in the proportion that the number of surface acres in each such tract bears to the total number of surface acres in the unit.

The undersigned shall continue to have the right and power to pool the Leases and lands included in the unit with other leases and lands as to any other mineral horizon or strata so long as such right and power is granted in the Leases and complies with applicable rules and regulations from any governmental regulating body or agency having jurisdiction. The undersigned reserves the right to amend, correct, enlarge, extend, decrease or in any way change or alter this Unit Designation from time to time and at any time or to include any newly acquired interest within the unit boundaries so long as such amendment does not violate the lease or applicable rules and regulations of any governmental regulatory body or agency having jurisdiction.

Any lease or interest within the unit that is not properly pooled or is not otherwise committed to the unit shall not terminate, impair or invalidate this Unit Designation as to any lease or interest properly pooled.

The unit shall be effective as of the date of first production from the unit and shall remain in force and effect as long as operations, production or payments are made under the terms and provisions of the Leases or until the unit is dissolved by written instrument duly executed and filed of record in Burleson County, Texas.

This instrument may be executed as one document signed by all parties, or parties named herein may join herein by execution of a counterpart or ratification, with the same effect as if all parties executed this instrument. The failure of any one or more persons owning an interest in the Unit to execute this instrument or a counterpart or ratification therof shall not in any manner affect the validity of same as to the parties who do execute this instrument. This Unit may not be ratified or joined in by any party who is not named hereinbelow without the consent of the parties hereto.

IN WITNESS WHEREOF, the Designation of Unit is executed on the 28th day of January, 1993, but effective the date of first production from the Unit.

UNION PACIFIC RESOURCES COMPANY

BY: _____
Title: _____

SAGE ENERGY COMPANY

BY: _____
Rex Amini, Executive Vice President

COLUMBIA GAS DEVELOPMENT

BY: _____
Title: _____

C.W. Alcorn

_____
Fred Alcorn

_____
Eugene Talbert

EXXON CORPORATION

BY: _____

STATE OF TEXAS

COUNTY OF BEXAR

This instrument was acknowledged before me on January 28, 1993, by Rex Amini, Executive Vice President of Sage Energy Company a Delaware corporation, on behalf of said corporation.

Barbara Ann Gutierrez
Notary Public

STATE OF

COUNTY OF

This instrument was acknowledged before me on _____, 1993, by _____, _____ of Union Pacific Resources Company a _____ corporation, on behalf of said corporation.

_____
Notary Public

STATE OF

COUNTY OF

This instrument was acknowledged before me on _____, 1993, by _____, _____ of Columbia Gas Development a _____ corporation, on behalf of said corporation.

_____
Notary Public

STATE OF Texas

COUNTY OF Victoria

This instrument was acknowledged before me on February 1, 1993, by C.W. Alcorn.



Patty Schroeter
Notary Public

STATE OF

COUNTY OF

This instrument was acknowledged before me on _____, 1993, by Fred Alcorn.

_____
Notary Public

STATE OF

COUNTY OF

This instrument was acknowledged before me on _____, 1993, by Eugene Talbert.

_____
Notary Public

STATE OF

COUNTY OF

This instrument was acknowledged before me on _____, 1993, by _____, _____ of Exxon Corporation a _____ corporation on behalf of said corporation.

_____
Notary Public

EXHIBIT "A"

Attached to and made a part of the Designation of Unit for the Nowak-Cooks Point Unit No. 1.

Lessor:	Frank F. Drgac et vir, Lottie H. Drgac
Lessee:	William C. Haverlah
Date:	April 23, 1976
Recorded:	Volume 16, Page 123 of the O.L. Records of Burleson County, Texas

Lessor:	Ben F. Trcalek et vir, Martha Trcalek
Lessee:	William C. Haverlah
Date:	April 23, 1976
Recorded:	Volume 16, Page 365 of the O.L. Records of Burleson County, Texas

Lessor:	Annie Laurie Drgac and Lydia A. Drgac
Lessee:	Fred Prickett
Date:	April 21, 1976
Recorded:	Volume 18, Page 441 of the O.L. Records of Burleson County, Texas

Lessor:	Mildred Crnkovia et vir, William Crnkovia
Lessee:	Fred Prickett
Date:	April 21, 1976
Recorded:	Volume 18, Page 439 of the O.L. Records of Burleson County, Texas

Lessor:	W.F. Nowak et ux Milady Nowak
Lessee:	Fred Prickett
Date:	May 5, 1976
Recorded:	Volume 18, Page 547 of the O.L. Records of Burleson County, Texas

Lessor:	State of Texas, Lease No. M-95054
Lessee:	Sage Energy Company, Union Pacific Resources Company, et al
Date:	August 18, 1992
Recorded:	

Lessor:	State of Texas, Lease No. M-95053
Lessee:	Sage Energy Company
Date:	August 18, 1992
Recorded:	

Lessor:	State of Texas, Lease No. M-95173
Lessee:	Exxon Corporation
Date:	January 19, 1993
Recorded:	

Unit:	Exxon Corporation-Cooks Point Unit No. 8
Operator:	Exxon Corporation
Date:	February 4, 1981
Recorded:	Volume 54, Page 900 of the Oil and Gas Lease Records of Burleson County, Texas

EXHIBIT B

BURLESON COUNTY, TEXAS

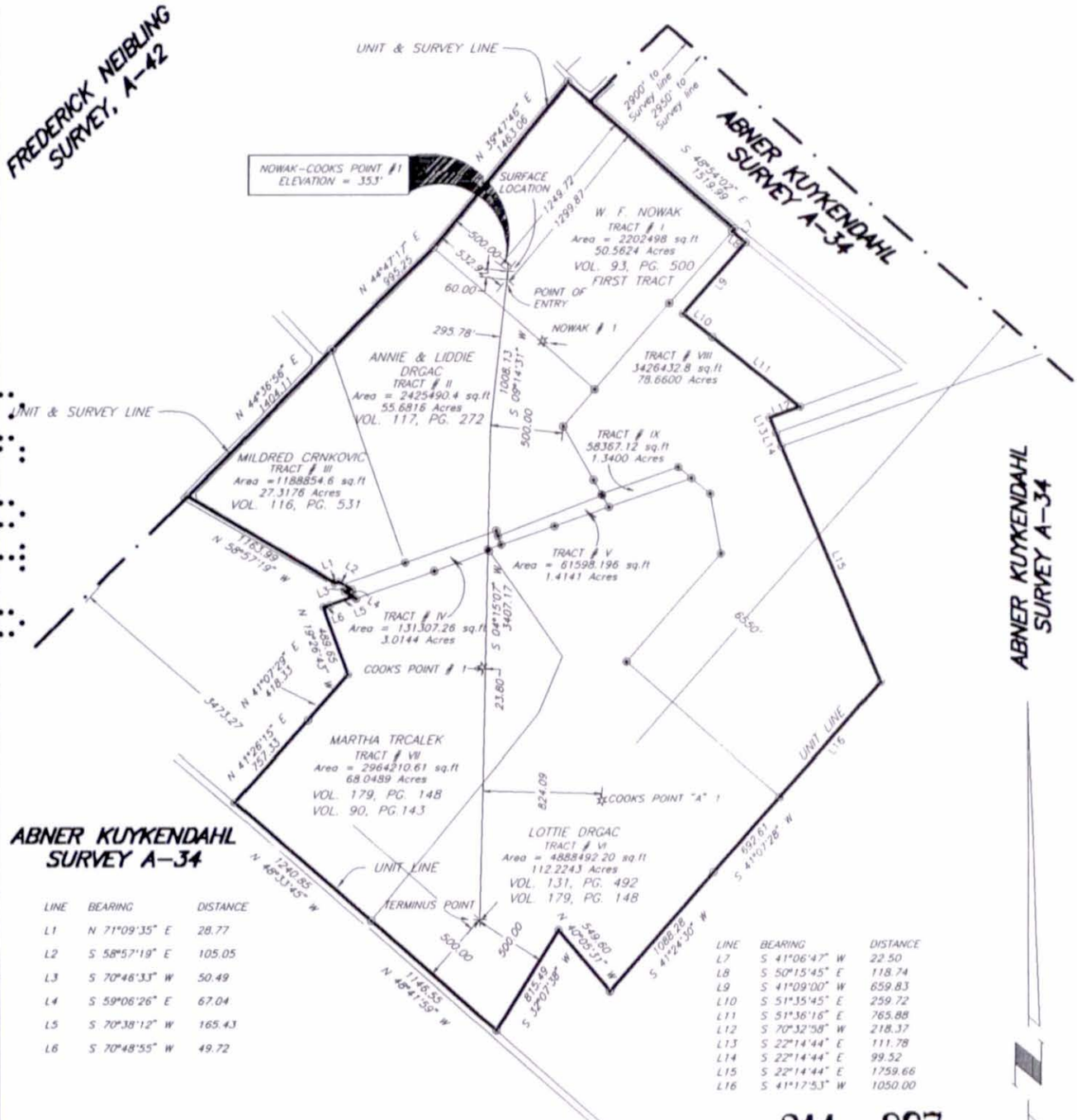

LINE	BEARING	DISTANCE
L1	N 71°09'35" E	28.77
L2	S 58°57'19" E	105.05
L3	S 70°48'33" W	50.49
L4	S 59°06'26" E	67.04
L5	S 70°38'12" W	165.43
L6	S 70°48'55" W	49.72

LINE	BEARING	DISTANCE
L7	S 41°06'47" W	22.50
L8	S 50°15'45" E	118.74
L9	S 41°09'00" W	659.83
L10	S 51°35'45" E	259.72
L11	S 51°36'16" E	765.88
L12	S 70°32'58" W	218.37
L13	S 22°14'44" E	111.78
L14	S 22°14'44" E	99.52
L15	S 22°14'44" E	1759.66
L16	S 41°17'53" W	1050.00

VOL 211 PAGE 867

I, DANTE CARLOMAGNO, A REGISTERED PROFESSIONAL SURVEYOR, DO HEREBY CERTIFY THE ABOVE AND FOREGOING PLAT, SHOWING THE LOCATION OF THE SAGE ENERGY COMPANY, NOWAK-COOK'S POINT # 1 ON A 398.2633 ACRES UNIT, IN THE ABNER KUYKENDAHL SURVEY, A-34, IN BURLESON COUNTY IS TRUE AND CORRECT.

DANTE CARLOMAGNO
REGISTERED PROFESSIONAL
SURVEYOR, NUMBER 1562

1000 0 1000 2000 3000 Feet

FILED FOR RECOR
at 10:45 o'clock
FEB 23 1993
EVELYN M. HENR
COUNTY CLERK, BURLESON C
By Marcia Traylor

REV. 01-27-93
REV. 09-14-92
09-09-92

THE STATE OF TEXAS
COUNTY OF BURLESON

I, EVELYN M. HENRY, CLERK OF THE COUNTY COURT OF SAID COUNTY, DO HEREBY CERTIFY THE FOREGOING INSTRUMENT OF WRITING WITH ITS CERTIFICATE OF AUTHENTICATION WAS FILED FOR RECORD IN MY OFFICE ON THE 23 DAY OF February, 19 93, AT 10:45 O'CLOCK A. M., AND DULY RECORDED March 1, 1993 IN THE Oil & Gas Lease RECORD OF SAID COUNTY, IN VOL. 211, PAGE 863-868.

WITNESS MY HAND AND OFFICIAL SEAL OF THE COUNTY COURT OF SAID COUNTY, AT MY OFFICE IN CALDWELL, TEXAS, THE DAY AND YEAR ABOVE WRITTEN.

BY Anna L. Schielack, DEPUTY

EVELYN M. HENRY
COUNTY CLERK, BURLESON COUNTY, TEXAS

VOL 211 PAGE 868

795

DESIGNATION OF UNIT
NOWAK-COOKS POINT UNIT NO. 1

SAGE ENERGY COMPANY, 10101 Reunion Place, Suite 800, San Antonio, Texas 78216, UNION PACIFIC RESOURCES COMPANY, P.O. Box 7, Ft. Worth, Texas 76101-0007, COLUMBIA GAS DEVELOPMENT, P.O. Box 1350, Houston, Texas 75251-1350, C.W. ALCORN, P.O. Box 2879, Victoria, Texas 77902, FRED ALCORN, 5005 Riverway, Suite 430, Houston, Texas 77056, EUGENE TALBERT, 121 S. Broadway, 512 Fair Foundation Building, Tyler, Texas 75702, and EXXON CORPORATION, P.O. Box 4697, Houston, Texas 77210-4697, (hereinafter called the "Undersigned"), pursuant to the powers, rights, privileges and options granted in the Oil, Gas and Mineral Leases listed on Exhibit "A" (hereinafter called "Leases"), attached hereto and made a part hereof, and any amendments to the Leases does hereby pool, consolidate, combine and unitize the Leases, the leasehold rights, overriding royalty and royalty interests therein and thereunder for the purpose of drilling for, developing, and producing oil, gas and associated hydrocarbons from the Austin Chalk Formation only and insofar as the Leases are included within the boundary of the 398.2633 acre Nowak-Cooks Point Unit No. 1 (hereinafter called "Unit") described on Exhibit "B", which is attached hereto and made a part hereof.

All production of oil, gas and associated hydrocarbons produced from the Austin Chalk Formation from any well drilled within the unit shall be covered by this Designation of Unit. Production from the Unit and any royalties paid under the Leases shall be allocated proportionately among all of the tracts within the unit in the proportion that the number of surface acres in each such tract bears to the total number of surface acres in the unit.

The undersigned shall continue to have the right and power to pool the Leases and lands included in the unit with other leases and lands as to any other mineral horizon or strata so long as such right and power is granted in the Leases and complies with applicable rules and regulations from any governmental regulating body or agency having jurisdiction. The undersigned reserves the right to amend, correct, enlarge, extend, decrease or in any way change or alter this Unit Designation from time to time and at any time or to include any newly acquired interest within the unit boundaries so long as such amendment does not violate the lease or applicable rules and regulations of any governmental regulatory body or agency having jurisdiction.

Any lease or interest within the unit that is not properly pooled or is not otherwise committed to the unit shall not terminate, impair or invalidate this Unit Designation as to any lease or interest properly pooled.

The unit shall be effective as of the date of first production from the unit and shall remain in force and effect as long as operations, production or payments are made under the terms and provisions of the Leases or until the unit is dissolved by written instrument duly executed and filed of record in Burleson County, Texas.

This instrument may be executed as one document signed by all parties, or parties named herein may join herein by execution of a counterpart or ratification, with the same effect as if all parties executed this instrument. The failure of any one or more persons owning an interest in the Unit to execute this instrument or a counterpart or ratification therof shall not in any manner affect the validity of same as to the parties who do execute this instrument. This Unit may not be ratified or joined in by any party who is not named hereinbelow without the consent of the parties hereto.

IN WITNESS WHEREOF, the Designation of Unit is executed on the 28th day of January, 1993, but effective the date of first production from the Unit.

UNION PACIFIC RESOURCES COMPANY

BY: _____
Title: _____

SAGE ENERGY COMPANY

BY: _____
Rex Amini, Executive Vice President

COLUMBIA GAS DEVELOPMENT

BY: _____
Title: _____

_____
C.W. Alcorn

_____
Fred Alcorn

_____
Eugene Talbert

EXXON CORPORATION

BY: _____

STATE OF TEXAS

COUNTY OF BEXAR

This instrument was acknowledged before me on January 28, 1993, by Rex Amini, Executive Vice President of Sage Energy Company a Delaware corporation, on behalf of said corporation.

_____
Notary Public

STATE OF

COUNTY OF

This instrument was acknowledged before me on _____, 1993, by _____, _____ of Union Pacific Resources Company a _____ corporation, on behalf of said corporation.

_____
Notary Public

STATE OF

COUNTY OF

This instrument was acknowledged before me on _____, 1993, by _____, _____ of Columbia Gas Development a _____ corporation, on behalf of said corporation.

_____
Notary Public

STATE OF

COUNTY OF

This instrument was acknowledged before me on _____, 1993, by C.W. Alcorn.

_____
Notary Public

STATE OF Texas

COUNTY OF Harris

This instrument was acknowledged before me on Feb 1, _____, 1993, by ~~Fred Alcorn.~~



Alice J. Wilkinson
Notary Public

STATE OF

COUNTY OF

This instrument was acknowledged before me on _____, 1993, by Eugene Talbert.

_____
Notary Public

STATE OF

COUNTY OF

This instrument was acknowledged before me on _____, 1993, by _____, _____ of Exxon Corporation a _____ corporation on behalf of said corporation.

_____
Notary Public

EXHIBIT "A"

Attached to and made a part of the Designation of Unit for the Nowak-Cooks Point Unit No. 1.

Lessor:	Frank F. Drgac et vir, Lottie H. Drgac
Lessee:	William C. Haverlah
Date:	April 23, 1976
Recorded:	Volume 16, Page 123 of the O.L. Records of Burleson County, Texas
Lessor:	Ben F. Trcalek et vir, Martha Trcalek
Lessee:	William C. Haverlah
Date:	April 23, 1976
Recorded:	Volume 16, Page 365 of the O.L. Records of Burleson County, Texas
Lessor:	Annie Laurie Drgac and Lydia A. Drgac
Lessee:	Fred Prickett
Date:	April 21, 1976
Recorded:	Volume 18, Page 441 of the O.L. Records of Burleson County, Texas
Lessor:	Mildred Crnkovia et vir, William Crnkovia
Lessee:	Fred Prickett
Date:	April 21, 1976
Recorded:	Volume 18, Page 439 of the O.L. Records of Burleson County, Texas
Lessor:	W.F. Nowak et ux Milady Nowak
Lessee:	Fred Prickett
Date:	May 5, 1976
Recorded:	Volume 18, Page 547 of the O.L. Records of Burleson County, Texas
Lessor:	State of Texas, Lease No. M-95054
Lessee:	Sage Energy Company, Union Pacific Resources Company, et al
Date:	August 18, 1992
Recorded:	
Lessor:	State of Texas, Lease No. M-95053
Lessee:	Sage Energy Company
Date:	August 18, 1992
Recorded:	
Lessor:	State of Texas, Lease No. M-95173
Lessee:	Exxon Corporation
Date:	January 19, 1993
Recorded:	
Unit:	Exxon Corporation-Cooks Point Unit No. 8
Operator:	Exxon Corporation
Date:	February 4, 1981
Recorded:	Volume 54, Page 900 of the Oil and Gas Lease Records of Burleson County, Texas

EXHIBIT B

BURLESON COUNTY, TEXAS

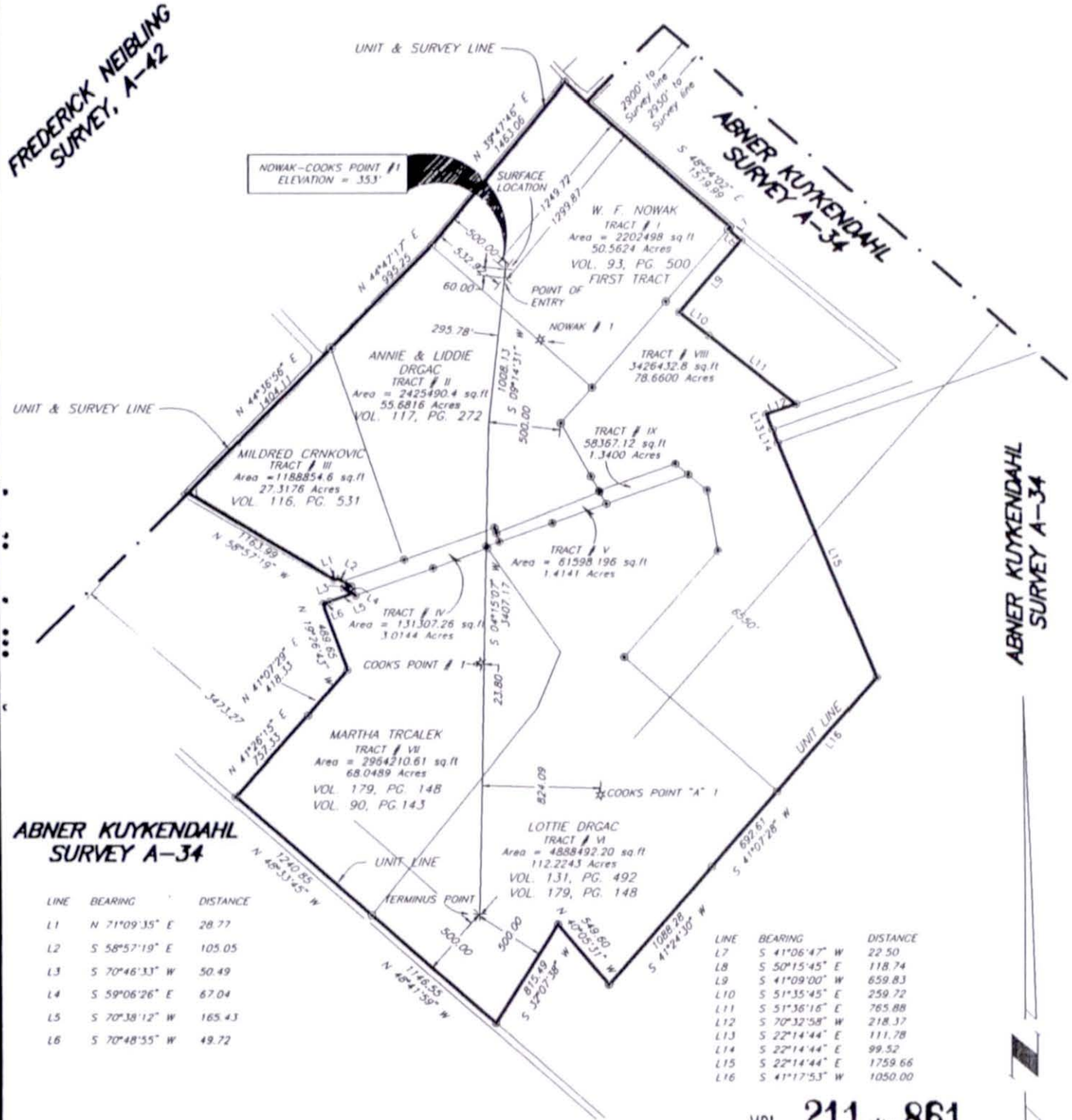

LINE	BEARING	DISTANCE
L1	N 71°09'35" E	28.77
L2	S 58°57'19" E	105.05
L3	S 70°46'33" W	50.49
L4	S 59°06'26" E	67.04
L5	S 70°38'12" W	165.43
L6	S 70°48'55" W	49.72

LINE	BEARING	DISTANCE
L7	S 41°06'47" W	22.50
L8	S 50°15'45" E	118.74
L9	S 41°09'00" W	659.83
L10	S 51°35'45" E	259.72
L11	S 51°36'16" E	765.88
L12	S 70°32'58" W	218.37
L13	S 22°14'44" E	111.78
L14	S 22°14'44" E	99.52
L15	S 22°14'44" E	1759.66
L16	S 41°17'53" W	1050.00

VOL 211 PAGE 861

I, DANTE CARLOMAGNO, A REGISTERED PROFESSIONAL SURVEYOR, DO HEREBY CERTIFY THE ABOVE AND FOREGOING PLAT, SHOWING THE LOCATION OF THE SAGE ENERGY COMPANY, NOWAK-COOKS POINT # 1 ON A 398.2633 ACRES UNIT, IN THE ABNER KUYKENDAHL SURVEY, A-34, IN BURLESON COUNTY IS TRUE AND CORRECT.

DANTE CARLOMAGNO
REGISTERED PROFESSIONAL
SURVEYOR, NUMBER 1562

1000 0 1000 2000 3000 Feet

FILED FOR I
M. 10:45 o'cloc
FEB 23
EVELYN M.
COUNTY CLERK, BURL
BY Martha Tro

REV. 01-27-
REV. 09-14-
09-09-

THE STATE OF TEXAS
COUNTY OF BURLESON

I, EVELYN M. HENRY, CLERK OF THE COUNTY COURT OF SAID COUNTY, DO HEREBY CERTIFY THE FOREGOING INSTRUMENT OF WRITING WITH ITS CERTIFICATE OF AUTHENTICATION WAS FILED FOR RECORD IN MY OFFICE ON THE 23 DAY OF February, 19 93, AT 10:45 O'CLOCK A. M., AND DULY RECORDED March 1, 1993 IN THE Oil & Gas Lease RECORD OF SAID COUNTY, IN VOL. 211, PAGE 857-862.

WITNESS MY HAND AND OFFICIAL SEAL OF THE COUNTY COURT OF SAID COUNTY, AT MY OFFICE IN CALDWELL, TEXAS, THE DAY AND YEAR ABOVE WRITTEN.

BY Anna L. Schielack, DEPUTY

EVELYN M. HENRY
COUNTY CLERK, BURLESON COUNTY, TEXAS

VOL 211 PAGE 862

DESIGNATION OF UNIT
NOWAK-COOKS POINT UNIT NO. 1

SAGE ENERGY COMPANY, 10101 Reunion Place, Suite 800, San Antonio, Texas 78216, UNION PACIFIC RESOURCES COMPANY, P.O. Box 7, Ft. Worth, Texas 76101-0007, COLUMBIA GAS DEVELOPMENT, P.O. Box 1350, Houston, Texas 75251-1350, C.W. ALCORN, P.O. Box 2879, Victoria, Texas 77902, FRED ALCORN, 5005 Riverway, Suite 430, Houston, Texas 77056, EUGENE TALBERT, 121 S. Broadway, 512 Fair Foundation Building, Tyler, Texas 75702, and EXXON CORPORATION, P.O. Box 4697, Houston, Texas 77210-4697, (hereinafter called the "Undersigned"), pursuant to the powers, rights, privileges and options granted in the Oil, Gas and Mineral Leases listed on Exhibit "A" (hereinafter called "Leases"), attached hereto and made a part hereof, and any amendments to the Leases does hereby pool, consolidate, combine and unitize the Leases, the leasehold rights, overriding royalty and royalty interests therein and thereunder for the purpose of drilling for, developing, and producing oil, gas and associated hydrocarbons from the Austin Chalk Formation only and insofar as the Leases are included within the boundary of the 398.2633 acre Nowak-Cooks Point Unit No. 1 (hereinafter called "Unit") described on Exhibit "B", which is attached hereto and made a part hereof.

All production of oil, gas and associated hydrocarbons produced from the Austin Chalk Formation from any well drilled within the unit shall be covered by this Designation of Unit. Production from the Unit and any royalties paid under the Leases shall be allocated proportionately among all of the tracts within the unit in the proportion that the number of surface acres in each such tract bears to the total number of surface acres in the unit.

The undersigned shall continue to have the right and power to pool the Leases and lands included in the unit with other leases and lands as to any other mineral horizon or strata so long as such right and power is granted in the Leases and complies with applicable rules and regulations from any governmental regulating body or agency having jurisdiction. The undersigned reserves the right to amend, correct, enlarge, extend, decrease or in any way change or alter this Unit Designation from time to time and at any time or to include any newly acquired interest within the unit boundaries so long as such amendment does not violate the lease or applicable rules and regulations of any governmental regulatory body or agency having jurisdiction.

Any lease or interest within the unit that is not properly pooled or is not otherwise committed to the unit shall not terminate, impair or invalidate this Unit Designation as to any lease or interest properly pooled.

The unit shall be effective as of the date of first production from the unit and shall remain in force and effect as long as operations, production or payments are made under the terms and provisions of the Leases or until the unit is dissolved by written instrument duly executed and filed of record in Burleson County, Texas.

This instrument may be executed as one document signed by all parties, or parties named herein may join herein by execution of a counterpart or ratification, with the same effect as if all parties executed this instrument. The failure of any one or more persons owning an interest in the Unit to execute this instrument or a counterpart or ratification therof shall not in any manner affect the validity of same as to the parties who do execute this instrument. This Unit may not be ratified or joined in by any party who is not named hereinbelow without the consent of the parties hereto.

IN WITNESS WHEREOF, the Designation of Unit is executed on the 28th day of January, 1993, but effective the date of first production from the Unit.

UNION PACIFIC RESOURCES COMPANY

BY: _____
Title: _____

JOSEPH F. CARROLL
ATTORNEY IN FACT

SAGE ENERGY COMPANY

BY: _____
Rex Amini, Executive Vice President

COLUMBIA GAS DEVELOPMENT

BY: _____
Title: _____

_____
C.W. Alcorn

_____
Fred Alcorn

_____
Eugene Talbert

EXXON CORPORATION

BY: _____

STATE OF TEXAS

COUNTY OF BEXAR

This instrument was acknowledged before me on January 28, 1993, by Rex Amini, Executive Vice President of Sage Energy Company a Delaware corporation, on behalf of said corporation.

_____
Notary Public

STATE OF Texas

COUNTY OF Tarrant

This instrument was acknowledged before me on February 23, 1993, by ~~Caulfield J. Carroll~~ Joseph F. Carroll, Attorney in fact of Union Pacific Resources Company a Delaware corporation, on behalf of said corporation.

Leigh M. Kauffman
Notary Public
STATE OF TEXAS
My Comm. Exp. 03/11/95

_____
Notary Public

STATE OF

COUNTY OF

This instrument was acknowledged before me on _____, 1993, by _____, _____ of Columbia Gas Development a _____ corporation, on behalf of said corporation.

_____
Notary Public

STATE OF

COUNTY OF

This instrument was acknowledged before me on _____, 1993, by C.W. Alcorn.

_____
Notary Public

STATE OF

COUNTY OF

This instrument was acknowledged before me on _____, 1993, by Fred Alcorn.

_____
Notary Public

STATE OF

COUNTY OF

This instrument was acknowledged before me on _____, 1993, by Eugene Talbert.

_____
Notary Public

STATE OF

COUNTY OF

This instrument was acknowledged before me on _____, 1993, by _____, _____ of Exxon Corporation a _____ corporation on behalf of said corporation.

_____
Notary Public

EXHIBIT "A"

Attached to and made a part of the Designation of Unit for the Nowak-Cooks Point Unit No. 1.

Lessor:	Frank F. Drgac et vir, Lottie H. Drgac
Lessee:	William C. Haverlah
Date:	April 23, 1976
Recorded:	Volume 16, Page 123 of the O.L. Records of Burleson County, Texas

Lessor:	Ben F. Trcalek et vir, Martha Trcalek
Lessee:	William C. Haverlah
Date:	April 23, 1976
Recorded:	Volume 16, Page 365 of the O.L. Records of Burleson County, Texas

Lessor:	Annie Laurie Drgac and Lydia A. Drgac
Lessee:	Fred Prickett
Date:	April 21, 1976
Recorded:	Volume 18, Page 441 of the O.L. Records of Burleson County, Texas

Lessor:	Mildred Crnkovia et vir, William Crnkovia
Lessee:	Fred Prickett
Date:	April 21, 1976
Recorded:	Volume 18, Page 439 of the O.L. Records of Burleson County, Texas

Lessor:	W.F. Nowak et ux Milady Nowak
Lessee:	Fred Prickett
Date:	May 5, 1976
Recorded:	Volume 18, Page 547 of the O.L. Records of Burleson County, Texas

Lessor:	State of Texas, Lease No. M-95054
Lessee:	Sage Energy Company, Union Pacific Resources Company, et al
Date:	August 18, 1992
Recorded:	

Lessor:	State of Texas, Lease No. M-95053
Lessee:	Sage Energy Company
Date:	August 18, 1992
Recorded:	

Lessor:	State of Texas, Lease No. M-95173
Lessee:	Exxon Corporation
Date:	January 19, 1993
Recorded:	

Unit:	Exxon Corporation-Cooks Point Unit No. 8
Operator:	Exxon Corporation
Date:	February 4, 1981
Recorded:	Volume 54, Page 900 of the Oil and Gas Lease Records of Burleson County, Texas

EXHIBIT B

BURLESON COUNTY, TEXAS

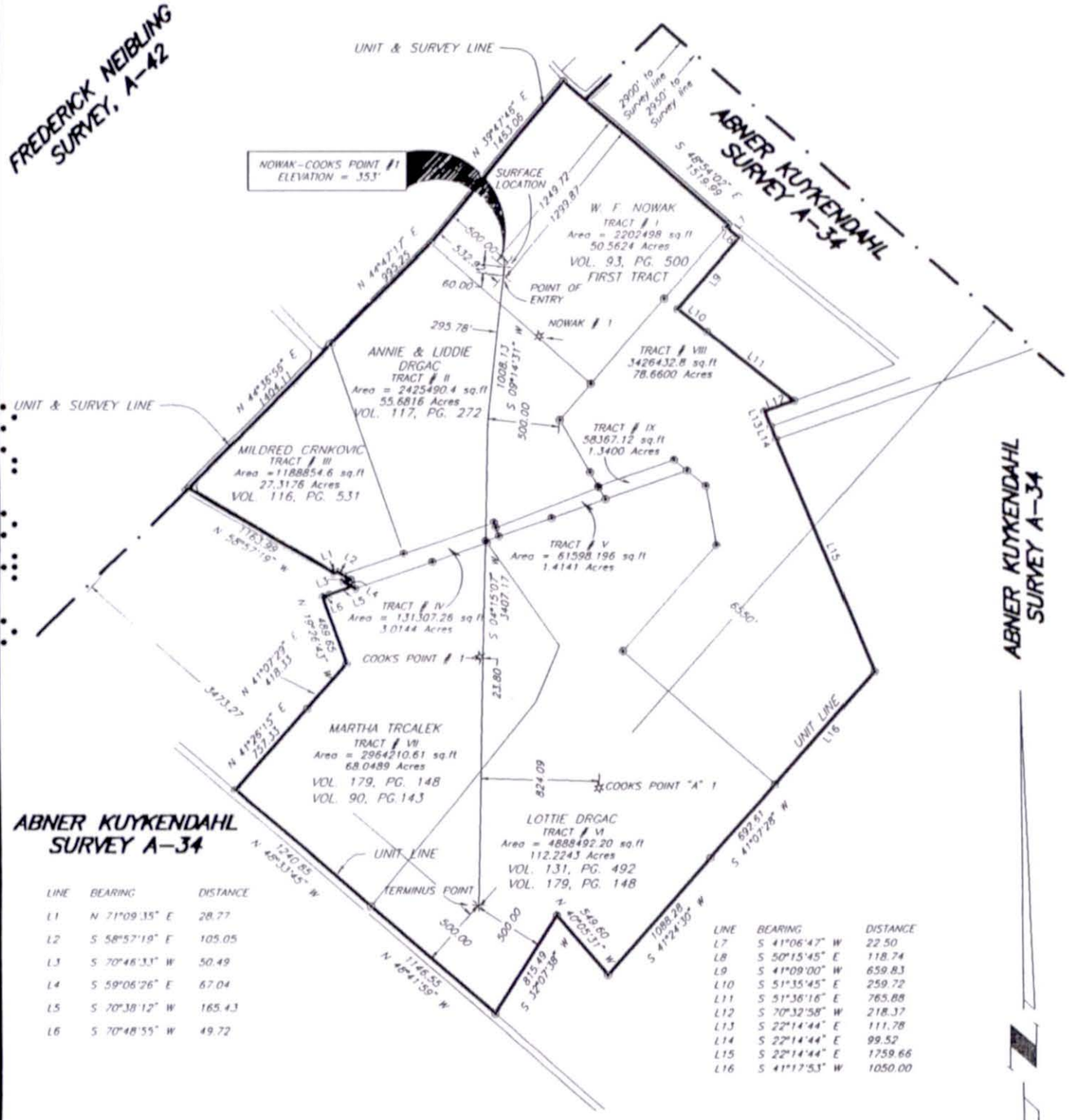

LINE	BEARING	DISTANCE
L1	N 71°09'35" E	28.77
L2	S 58°57'19" E	105.05
L3	S 70°48'33" W	50.49
L4	S 59°06'26" E	67.04
L5	S 70°38'12" W	165.43
L6	S 70°48'55" W	49.72

LINE	BEARING	DISTANCE
L7	S 41°06'47" W	22.50
L8	S 50°15'45" E	118.74
L9	S 41°09'00" W	659.83
L10	S 51°35'45" E	259.72
L11	S 51°36'16" E	765.88
L12	S 70°32'58" W	218.37
L13	S 22°14'44" E	111.78
L14	S 22°14'44" E	99.52
L15	S 22°14'44" E	1759.66
L16	S 41°17'53" W	1050.00

I, DANTE CARLOMAGNO, A REGISTERED PROFESSIONAL SURVEYOR, DO HEREBY CERTIFY THE ABOVE AND FOREGOING PLAT, SHOWING THE LOCATION OF THE SAGE ENERGY COMPANY, NOWAK-COOKS POINT # 1 ON A 398.2633 ACRES UNIT, IN THE ABNER KUYKENDAHL SURVEY, A-34, IN BURLESON COUNTY IS TRUE AND CORRECT.

DANTE CARLOMAGNO
REGISTERED PROFESSIONAL
SURVEYOR, NUMBER 1562

COUNTY CLERK'S MEMO.
Portions of This Document
Not Legible When Received.

1000 0 1000 2000 3000 Feet

FILED FOR RECORD
at 9:00 o'clock A. M.
FEB 26 1993
Evelyn M. Henry
EVELYN M. HENRY
COUNTY CLERK, BURLESON CO., TEX.

REV. 01-27-93
REV. 09-14-92
09-09-92

CAR

THE STATE OF TEXAS
COUNTY OF BURLESON

I, EVELYN M. HENRY, CLERK OF THE COUNTY COURT OF SAID COUNTY, DO HEREBY CERTIFY THE FOREGOING INSTRUMENT OF WRITING WITH ITS CERTIFICATE OF AUTHENTICATION WAS FILED FOR RECORD IN MY OFFICE ON THE 26 DAY OF February, 19 93, AT 9:00 O'CLOCK A. M., AND DULY RECORDED March 8, 1993 IN THE Oil & Gas Lease RECORD OF SAID COUNTY, IN VOL. 212, PAGE 65-70.

WITNESS MY HAND AND OFFICIAL SEAL OF THE COUNTY COURT OF SAID COUNTY, AT MY OFFICE IN CALDWELL, TEXAS, THE DAY AND YEAR ABOVE WRITTEN.

BY Marcella Massetts, DEPUTY

EVELYN M. HENRY
COUNTY CLERK, BURLESON COUNTY, TEXAS

VOL 212 PAGE 69

VOL 212 PAGE 70

DESIGNATION OF UNIT
NOWAK-COOKS POINT UNIT NO. 1

SAGE ENERGY COMPANY, 10101 Reunion Place, Suite 800, San Antonio, Texas 78216, UNION PACIFIC RESOURCES COMPANY, P.O. Box 7, Ft. Worth, Texas 76101-0007, COLUMBIA GAS DEVELOPMENT, P.O. Box 1350, Houston, Texas 75251-1350, C.W. ALCORN, P.O. Box 2879, Victoria, Texas 77902, FRED ALCORN, 5005 Riverway, Suite 430, Houston, Texas 77056, EUGENE TALBERT, 121 S. Broadway, 512 Fair Foundation Building, Tyler, Texas 75702, and EXXON CORPORATION, P.O. Box 4697, Houston, Texas 77210-4697, (hereinafter called the "Undersigned"), pursuant to the powers, rights, privileges and options granted in the Oil, Gas and Mineral Leases listed on Exhibit "A" (hereinafter called "Leases"), attached hereto and made a part hereof, and any amendments to the Leases does hereby pool, consolidate, combine and unitize the Leases, the leasehold rights, overriding royalty and royalty interests therein and thereunder for the purpose of drilling for, developing, and producing oil, gas and associated hydrocarbons from the Austin Chalk Formation only and insofar as the Leases are included within the boundary of the 398.2633 acre Nowak-Cooks Point Unit No. 1 (hereinafter called "Unit") described on Exhibit "B", which is attached hereto and made a part hereof.

All production of oil, gas and associated hydrocarbons produced from the Austin Chalk Formation from any well drilled within the unit shall be covered by this Designation of Unit. Production from the Unit and any royalties paid under the Leases shall be allocated proportionately among all of the tracts within the unit in the proportion that the number of surface acres in each such tract bears to the total number of surface acres in the unit.

The undersigned shall continue to have the right and power to pool the Leases and lands included in the unit with other leases and lands as to any other mineral horizon or strata so long as such right and power is granted in the Leases and complies with applicable rules and regulations from any governmental regulating body or agency having jurisdiction. The undersigned reserves the right to amend, correct, enlarge, extend, decrease or in any way change or alter this Unit Designation from time to time and at any time or to include any newly acquired interest within the unit boundaries so long as such amendment does not violate the lease or applicable rules and regulations of any governmental regulatory body or agency having jurisdiction.

Any lease or interest within the unit that is not properly pooled or is not otherwise committed to the unit shall not terminate, impair or invalidate this Unit Designation as to any lease or interest properly pooled.

The unit shall be effective as of the date of first production from the unit and shall remain in force and effect as long as operations, production or payments are made under the terms and provisions of the Leases or until the unit is dissolved by written instrument duly executed and filed of record in Burleson County, Texas.

This instrument may be executed as one document signed by all parties, or parties named herein may join herein by execution of a counterpart or ratification, with the same effect as if all parties executed this instrument. The failure of any one or more persons owning an interest in the Unit to execute this instrument or a counterpart or ratification therof shall not in any manner affect the validity of same as to the parties who do execute this instrument. This Unit may not be ratified or joined in by any party who is not named hereinbelow without the consent of the parties hereto.

IN WITNESS WHEREOF, the Designation of Unit is executed on the 28th day of January, 1993, but effective the date of first production from the Unit.

UNION PACIFIC RESOURCES COMPANY

BY: _____
Title: _____

SAGE ENERGY COMPANY

BY: Rex Amini
Rex Amini, Executive Vice President

COLUMBIA GAS DEVELOPMENT

BY: _____
Title: Edward A. Bush, Jr.
Vice President

C.W. Alcorn

Fred Alcorn

Eugene Talbert

EXXON CORPORATION

BY: _____

STATE OF TEXAS

COUNTY OF BEXAR

This instrument was acknowledged before me on January 28, 1993, by Rex Amini, Executive Vice President of Sage Energy Company a Delaware corporation, on behalf of said corporation.

Barbara Ann Gutierrez
Notary Public

STATE OF

COUNTY OF

This instrument was acknowledged before me on _____, 1993, by _____, _____ of Union Pacific Resources Company a _____ corporation, on behalf of said corporation.

_____
Notary Public

STATE OF TEXAS

COUNTY OF HARRIS

This instrument was acknowledged before me on February 25, 1993, by Edward A. Bush, Jr., Vice President of Columbia Gas Development a Delaware corporation, on behalf of said corporation.

ANN G. BERGER
NOTARY PUBLIC, STATE OF TEXAS
MY COMMISSION EXPIRES
MARCH 13, 1997

Ann G Berger
Notary Public

VOL 212 PAGE 228

STATE OF

COUNTY OF

This instrument was acknowledged before me on _____, 1993, by C.W. Alcorn.

_____
Notary Public

STATE OF

COUNTY OF

This instrument was acknowledged before me on _____, 1993, by Fred Alcorn.

_____
Notary Public

STATE OF

COUNTY OF

This instrument was acknowledged before me on _____, 1993, by Eugene Talbert.

_____
Notary Public

STATE OF

COUNTY OF

This instrument was acknowledged before me on _____, 1993, by _____, _____ of Exxon Corporation a _____ corporation on behalf of said corporation.

_____
Notary Public

EXHIBIT "A"

Attached to and made a part of the Designation of Unit for the Nowak-Cooks Point Unit No. 1.

Lessor:	Frank F. Drgac et vir, Lottie H. Drgac
Lessee:	William C. Haverlah
Date:	April 23, 1976
Recorded:	Volume 16, Page 123 of the O.L. Records of Burleson County, Texas

Lessor:	Ben F. Trcalek et vir, Martha Trcalek
Lessee:	William C. Haverlah
Date:	April 23, 1976
Recorded:	Volume 16, Page 365 of the O.L. Records of Burleson County, Texas

Lessor:	Annie Laurie Drgac and Lydia A. Drgac
Lessee:	Fred Prickett
Date:	April 21, 1976
Recorded:	Volume 18, Page 441 of the O.L. Records of Burleson County, Texas

Lessor:	Mildred Crnkovia et vir, William Crnkovia
Lessee:	Fred Prickett
Date:	April 21, 1976
Recorded:	Volume 18, Page 439 of the O.L. Records of Burleson County, Texas

Lessor:	W.F. Nowak et ux Milady Nowak
Lessee:	Fred Prickett
Date:	May 5, 1976
Recorded:	Volume 18, Page 547 of the O.L. Records of Burleson County, Texas

Lessor:	State of Texas, Lease No. M-95054
Lessee:	Sage Energy Company, Union Pacific Resources Company, et al
Date:	August 18, 1992
Recorded:	

Lessor:	State of Texas, Lease No. M-95053
Lessee:	Sage Energy Company
Date:	August 18, 1992
Recorded:	

Lessor:	State of Texas, Lease No. M-95173
Lessee:	Exxon Corporation
Date:	January 19, 1993
Recorded:	

Unit:	Exxon Corporation-Cooks Point Unit No. 8
Operator:	Exxon Corporation
Date:	February 4, 1981
Recorded:	Volume 54, Page 900 of the Oil and Gas Lease Records of Burleson County, Texas

EXHIBIT B

BURLESON COUNTY, TEXAS

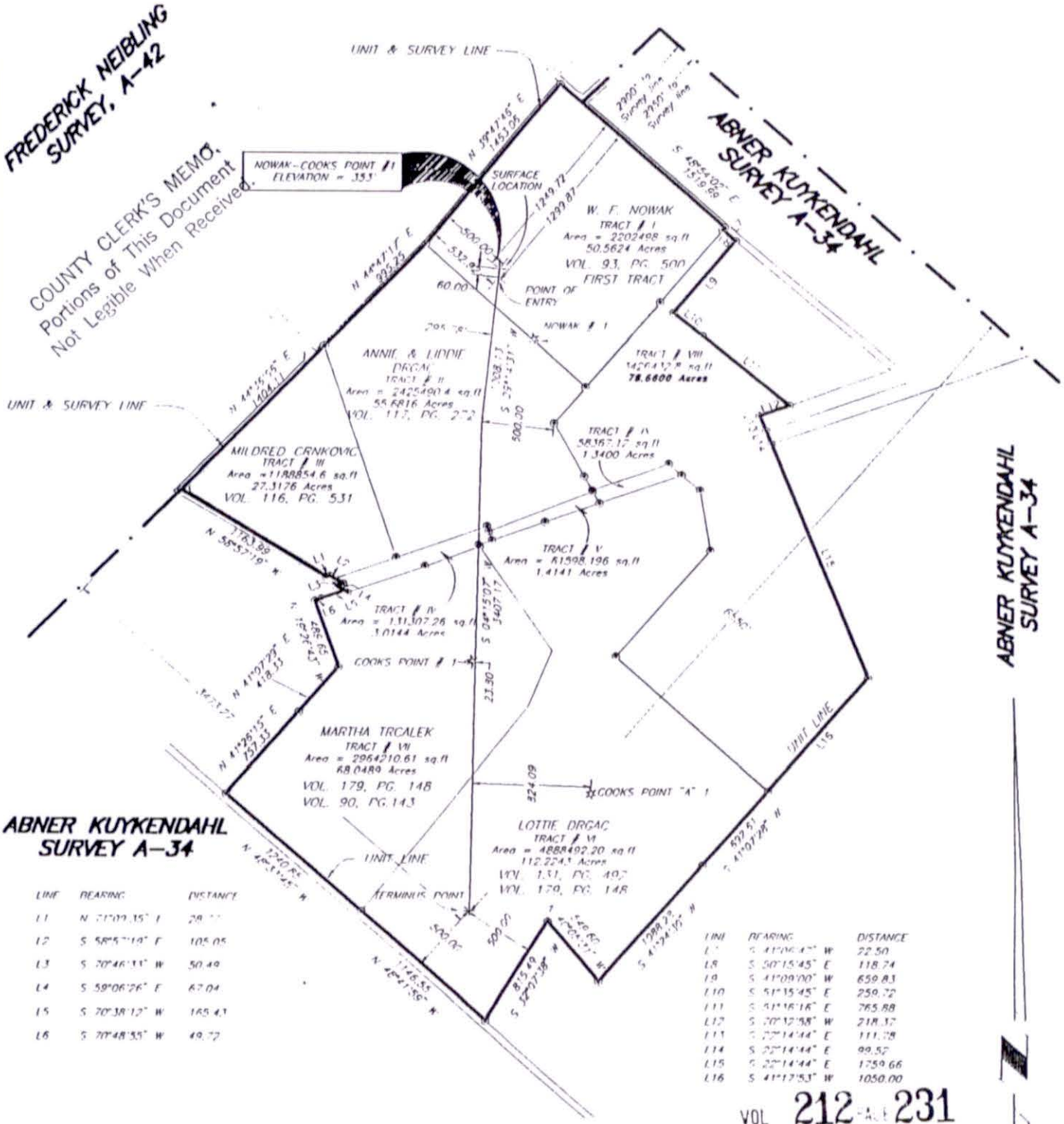

LINE	BEARING	DISTANCE
L1	N 71°02'35" E	28.11
L2	S 58°57'19" E	105.05
L3	S 70°46'33" W	50.49
L4	S 59°06'26" E	67.04
L5	S 70°38'12" W	185.43
L6	S 70°48'55" W	49.72

LINE	BEARING	DISTANCE
L7	S 41°26'47" W	22.50
L8	S 50°15'45" E	118.74
L9	S 41°09'00" W	659.83
L10	S 51°15'45" E	259.72
L11	S 51°15'15" E	765.88
L12	S 70°12'58" W	218.32
L13	S 22°14'44" E	111.08
L14	S 22°14'44" E	99.52
L15	S 22°14'44" E	1759.66
L16	S 41°17'53" W	1050.00

VOL 212 PAGE 231

I, DANTE CARLOMAGNO, A REGISTERED PROFESSIONAL SURVEYOR, DO HEREBY CERTIFY THE ABOVE AND FOREGOING PLAT, SHOWING THE LOCATION OF THE SAGE ENERGY COMPANY, NOWAK-COOKS POINT # 1 ON A 398.2633 ACRES UNIT, IN THE ABNER KUYKENDAHL SURVEY, A-34, IN BURLESON COUNTY, IS TRUE AND CORRECT.

DANTE CARLOMAGNO
REGISTERED PROFESSIONAL SURVEYOR, NUMBER 1562

STATE OF TEXAS REGISTERED DANTE CARLOMAGNO 1562 PROFESSIONAL LAND SURVEYOR

COUNTY CLERK'S MEMO.
Portions of This Document
Not Legible When Received.

1000 1000 2000 3000 Feet

FILED FOR RECORD
at 12:10 o'clock P. M

THE STATE OF TEXAS
COUNTY OF BURLESON

I, EVELYN M. HENRY, CLERK OF THE COUNTY COURT OF SAID COUNTY, DO HEREBY CERTIFY THE FOREGOING INSTRUMENT OF WRITING WITH ITS CERTIFICATE OF AUTHENTICATION WAS FILED FOR RECORD IN MY OFFICE ON THE 1 DAY OF March, 19 93, AT 12:10 O'CLOCK P. M., AND DULY RECORDED March 8, 1993 IN THE Oil & Gas Lease RECORD OF SAID COUNTY, IN VOL. 212, PAGE 227-232.

WITNESS MY HAND AND OFFICIAL SEAL OF THE COUNTY COURT OF SAID COUNTY, AT MY OFFICE IN CALDWELL, TEXAS, THE DAY AND YEAR ABOVE WRITTEN.

BY Marcella Forsythe, DEPUTY

EVELYN M. HENRY
COUNTY CLERK, BURLESON COUNTY, TEXAS

VOL 21

(13) Designation of Pooled Unit 6-24-93

8-19-93

OIL AND GAS DIVISION ORDER

To: SAGE ENERGY COMPANY
10101 REUNION PLACE, SUITE 800
SAN ANTONIO, TEXAS 78216

Effective 7:00 a.m. date of 1st production
TX-376-002

Each of the undersigned hereby warrants that he is the Owner of the interest set out opposite his name in the oil and gas (or the proceeds therefrom) produced from the lease or unit known as: the NOWAK-COOKS POINT UNIT NO. 1, which lease or unit covers and includes the land described as follows: being 398.2633 acres out of the Abner Kuykendahl Survey, A-34, as more fully described in that certain Designation of Unit dated January 28, 1993, recorded in Vol. 212, Page 65 of the Oil and Gas Lease Records of Burleson County, Texas

located in the county or parish of Burleson, State of Texas, hereinafter referred to as the "Property". You, your successors and assigns, are authorized to receive production and measure sales in accordance with the terms hereof and to account to the undersigned Owners for the oil and gas (or the proceeds therefrom) on the basis set forth:

Credit to	Interest	Address	Social Security No.
Commissioner of the General Land Office of the State of Texas	Tract V	.0004438 R.I. Oil and Gas to be paid by Sage Energy Company	
	Tract IV	.0009461 R.I. Oil to be pid by Sage Energy	
		.00047305 R.I. Gas to be paid by Union Pacific Resources	
		.00047306 R.I. Gas to be paid by Sage Energy Company	
	Tract IX	Interest in both oil and gas to be paid by Exxon Corporation	

"COPY FOR YOUR FILES"

Unit Plat attached for reference.

Oil:

You may either purchase the crude oil or other liquid hydrocarbons recovered on the Property (hereinafter called "oil") for your own account or deliver the oil directly to another purchaser and accept payment on behalf of Owner. If you purchase the oil, payments to Owner shall be based on your applicable posted price or, if there is no such posting, it shall be based on the prevailing wellhead market price paid for oil of the same quality on the same date in the same (or nearest) field. If you should deliver the oil to another purchaser rather than purchasing it yourself, payments to Owner shall be subject to the terms of any applicable operating agreement and based on the price received by you, calculated at the wellhead, less a reasonable charge for costs incurred by you in gathering, transporting and treating such oil or otherwise making it merchantable.

Gas:

You may either purchase the gas (including casinghead gas) recovered on the Property for your own account, or deliver the gas directly to another purchaser. If you purchase the gas, payments to Owner shall be based on the prevailing wellhead price for gas of the same quality in the same (or nearest) field as provided in comparable gas purchase contracts entered into on the same (or nearest) date as the date on which your purchases commence hereunder. If you deliver the gas to another purchaser rather than purchasing it yourself, payments to Owner shall be subject to the terms of any applicable operating agreement or balancing agreement and based on the price received by you, calculated at the wellhead, less a reasonable charge for costs incurred by you in gathering, transporting, compressing and treating such gas or otherwise making it merchantable.

Settlements:

Gas or oil shall become the property of the purchaser at the point it is delivered into the purchaser's pipeline or other facilities. The quantity and quality of oil and gas shall be determined according to standard measuring and testing methods used in the area. Where production is sold, you may rely upon volume computations made by the purchaser or purchasers thereof.

Settlements shall be made monthly by check mailed to Owner at the address shown hereon. However, you may withhold payments to Owner until the total amount accrued to Owner's interest is at least $15.00. You may deduct from the amounts due Owner applicable taxes required by law to be deducted and paid by you on his behalf.

If all or any part of the Property is now or hereafter included in any unit established by a voluntary agreement or governmental order, settlements hereunder shall be based on the unit production allocated to the Property. If production from the Property is now or hereafter commingled with production from other lands or formations, settlements hereunder shall be based on the commingled production allocated to the Property. In determining such allocations, you may rely on the production data furnished to you by the other parties involved.

Settlements with Owner are subject to all present and future federal, state and local laws, regulations and orders. Whenever settlements are to be made on the basis of the price received by you and that price is subject to refund in whole or in part, you may withhold payment for the refundable portion of the price without interest until Owner furnishes you with indemnity satisfactory to you. If the property is a part of a unit, it is understood that you will account or cause others to account to each of the undersigned the amounts due to them respectively for the proceeds derived from the total unit production and each of the undersigned hereby waives any claim or demand therefore as against other owners of interests in such unit, their respective successors and assigns, and the purchasers of all or any portion of the production from such unit.

Evidence of Title:

In the event any dispute or question arises concerning the title of Owner to the Property and/or the oil or gas produced therefrom or the proceeds thereof, you will be furnished evidence of title satisfactory to you upon demand. Until such evidence of title has been furnished and/or such dispute or question of title is corrected or removed to your satisfaction, or until indemnity satisfactory to you has been furnished, you are authorized to withhold the proceeds of such oil or gas received and run, without interest. In the event any action or suit is filed in any court affecting title to the Property or the oil and gas produced from it or the proceeds thereof to which Owner is a party, written notice of the filing of such suit or action shall be immediately furnished to you by the Owner. Owner agrees to indemnify you or any carrier or purchaser designated by you for Owner's proportionate share of any liability, loss, damage and costs (including reasonable attorney's fees) which you or they may incur on account of purchasing, selling or transporting the oil or gas. If you withhold payments pursuant to the provisions hereof, Owner agrees to indemnify you for any taxes (together with all interest and penalties incident thereto) paid by you or assessed against the amounts withheld, and agrees that you may deduct all such taxes, interest and penalties from the amounts paid.

Change of Ownership:

No change of ownership or transfer of interest shall be binding on you until you are furnished at your office or the address shown above a certified copy of the recorded instruments evidencing such transfer and your regular form of transfer order or an amended division order is executed by all parties to such transfer and is returned to you. You shall not be required to recognize such transfer as being effective earlier than 7:00 a.m. of the first day of the calendar month in which said written notice is received by you. You are hereby relieved of responsibility for determining when any interest herein set forth has been increased, decreased, terminated, or transferred and Owner agrees to give written notice to you of any such change and to hold you harmless for all loss or expense that may result from any incorrect payment prior to such written notice.

Miscellaneous:

This division order may be executed in counterparts all of which together shall constitute one division order. It shall become valid and binding on each and every Owner when signed by such Owner, regardless of whether or not all owners have signed. Each and every provision hereof shall inure to the benefit of each and every Owner. This division order may be terminated at any time by any Owner as to his interest, but such termination shall not be effective as to such interest until after 7:00 a.m. of the first day of the calendar month following the month in which written notice is received by you and this order shall remain in effect as to all other owners.

Additional Agreements:

_____

_____

_____

_____

_____

_____

WITNESSES

_____

_____

_____

_____

_____

SIGNATURE OF OWNER

COMMISSIONER OF THE GENERAL LAND OFFICE OF THE STATE OF TEXAS

_____

BY:

_____

_____

EXHIBIT "F"

COMBINED TABULATION OF INTERESTS THROUGHOUT UNIT

NOTE: These calculations apply to depths above the Georgetown Formation.

ROYALTY INTERESTS

	Tracts	Tract Interest	Total Interest
William T. Nowak	Tract I	.0026449	.0026449
Arlin H. Nowak and wife, Barbara Nowak	Tract I	.0026449	.0026449
Arlin H. Nowak	Tract I	.0026449	.0026449
August L. Nowak	Tract I	.0026449	.0026449
Carrie N. Payne	Tract I	.0026449	.0026449
Doris N. Shaw	Tract I	.0013224	.0013224
Joyce N. Dusek	Tract I	.0013224	.0013224
Alvin Drgac	Tract II	.0044198	.0044198
Douglas A. Drgac	Tract II	.0044198	.0044198
Christine Lee Drgac	Tract II	.0044198	.0044198
Mildred Crnkovic	Tract II Tract III	.0016867 .0033816 .0001199	.0051882
William Crnkovic, Jr.	Tract II Tract III	.0008434 .0016908	.0025342
John Bartol Crnkovic	Tract II Tract III	.0008434 .0016908	.0025342
Joe Dan Crnkovic	Tract II Tract III	.0008434 .0016908	.0025342
Lottie Drgac, her sole and separate property	Tract VI	.0207412	.0207412
Lottie Drgac and her husband, Frank Drgac	Tract VI	.0144818	.0144818
Martha Trcalek	Tract VII	.0104436	.0104436
Estate of Ben F. Trcalek, Deceased	Tract VII	.0002354	.0002354
Ben F. Trcalek, Jr.	Tract VII	.0106790	.0106790
Commissioner of the General Land Office of the State of Texas	Tract IV Tract V Tract IX	.0009461 .0004438 (See Exxon below)	.0013899

OVERRIDING ROYALTY INTERESTS

	Tracts	Tract Interest	Total Interest
Hard Rock	Tract I Tract II Tract III	.0039674 .0043691 .0021434	.0104799
W. B. Newberry	Tract I Tract II Tract III	.0001851 .0002039 .0000999	.0004889

	Tracts	Tract Interest	Total Interest
Isabelle Brown Newberry	Tract I	.0000926	
	Tract II	.0001019	
	Tract III	.0000499	.0002444
Bank One, Texas, N.A., Successor to Fort Worth National Bank, Trustee of Trust A Under the Will of Oliver Perry Newberry, Deceased, a Marital Trust for benefit of Isabelle Brown Newberry	Tract I	.0000305	
	Tract II	.0000335	
	Tract III	.0000165	.0000805
Bank One, Texas, N.A., Successor to Fort Worth National Bank, Trustee of Trust B Under the Will of Oliver Perry Newberry, Deceased, a Testamentary Trust for the benefit of Isabelle Brown Newberry and the Children of Oliver Perry Newberry, Jr.	Tract I	.0000621	
	Tract II	.0000684	
	Tract III	.0000336	.0001641
M. J. Miller, Trustee, Inc.	Tract I	.0006030	
	Tract II	.0006641	
	Tract III	.0003259	.0015930
ETOCO, Inc. (assumed to be the same as ETOCO Incorporated)	Tract I	.0001904	
	Tract II	.0002097	
	Tract III	.0001028	.0005029
Fred C. Alcorn, also known as Fred Alcorn	Tract I	.0005455	
	Tract II	.0006007	
	Tract III	.0002947	.0014409
George R. Locker	Tract I	.0000926	
	Tract II	.0001019	
	Tract III	.0000499	.0002444
James W. Richards	Tract I	.0000231	
	Tract II	.0000254	
	Tract III	.0000125	.0000610
C. Robert Winkler, III	Tract I	.0000347	
	Tract II	.0000383	
	Tract III	.0000188	.0000918
Diane E. Winkler	Tract I	.0000347	
	Tract III	.0000383	
	Tract II	.0000188	.0000918
Pevehouse, Inc.	Tract I	.0000598	
	Tract II	.0000649	
	Tract III	.0000319	.0001566

	Tracts	Tract Interest	Total Interest
LRW Corporation	Tract I	.0001666	
	Tract II	.0001835	
	Tract III	.0000901	.0004402
JSF Interests, Inc.	Tract I	.0000428	
	Tract II	.0000472	
	Tract III	.0000232	.0001132
Doroil Corporation	Tract I	.0001153	
	Tract II	.0001270	
	Tract III	.0000624	.0003047
Indexgeo and Associates, Inc.	Tract I	.0000535	
	Tract II	.0000591	
	Tract III	.0000290	.0001416
Griffin Petroleum Company	Tract I	.0000624	
	Tract II	.0000689	
	Tract III	.0000338	.0001651
Southwest Royalties, Inc.	Tract I	.0002832	
	Tract II	.0003119	
	Tract III	.0001531	.0007482
O'Blue Corporation	Tract I	.0000499	
	Tract II	.0000550	
	Tract III	.0000271	.0001320
William C. Haverlah	Tract VI	.0014089	
	Tract VII	.0008543	.0022632
Steven C. Haverlah	Tract VI	.0014089	
	Tract VII	.0008543	.0022632
Estates of W. Wayne Roye and Yvonne Marie Roye, Dec'd.	Tract VI	.0014089	
	Tract VII	.0008543	.0022632
JLM Partnership	Tract VI	.0011272	
	Tract VII	.0006833	.0018105
James L. Minahan, Jr.	Tract VI	.0000563	
	Tract VII	.0000342	.0000905
Mark J. Minahan	Tract VI	.0000563	
	Tract VII	.0000342	.0000905
Paula E. Minahan	Tract VI	.0000563	
	Tract VII	.0000342	.0000905
Mary Ann Simmons	Tract VI	.0000563	
	Tract VII	.0000342	.0000905
Kathleen Franey	Tract VI	.0000563	
	Tract VII	.0000342	.0000905
A. C. Atkins	Tract VI	.0007045	
	Tract VII	.0004271	.0011316
Wynona M. Riggs	Tract VI	.0007045	
	Tract VII	.0004271	.0011316
La Otra Cattle Company	Tract VI	.0004697	
	Tract VII	.0002848	.0007545
John R. Brose	Tract VI	.0000392	
	Tract VII	.0000237	.0000629
Charles F. Dougherty	Tract VI	.0000392	
	Tract VII	.0000237	.0000629
Thomas H. Moore	Tract VI	.0000392	
	Tract VII	.0000237	.0000629

	Tracts	Tract Interest	Total Interest
T. Milton Shepard	Tract VI	.0005087	
	Tract VII	.0000237	.0005324
Kristy Lynn Scott	Tract VI	.0000130	
	Tract VII	.0000079	.0000209
Susan Kimberly Scott	Tract VI	.0000130	
	Tract VII	.0000079	.0000209
David Stephen Scott	Tract VI	.0000130	
	Tract VII	.0000079	
Texas A&M University Development Foundation	Tract VI	.0037425	
	Tract VII	.0022693	.004951
Chihuahuan Desert Research Institute	Tract VI	.0002202	
	Tract VII	.0001335	.0007073
Trinity School of Midland, Texas	Tract VI	.0002202	
	Tract VII	.0001335	.0007073
Fort Stockton Historical Society	Tract VI	.0002202	
	Tract VII	.0001335	.0007073
Sam L. Pfiester	Tract VI	.0000846	
	Tract VII	.0000513	.0001359
Paul A. Olson	Tract VI	.0000846	
	Tract VII	.0000513	.0001359
L. E. Malone	Tract VI	.0001236	
	Tract VII	.0000751	.0001987
Robert E. Pervinsik	Tract VI	.0000846	
	Tract VII	.0000513	.0001359
Bernard G. Scott	Tract VI	.0000845	
	Tract VII	.0000513	.0001358
Sandra G. Jones	Tract VI	.0000528	
	Tract VII	.0000320	.0000848
Estate of James W. Winkle	Tract VI	.0000528	
	Tract VII	.0000320	.0000848
Union Pacific Resources Company	Tract VI	.0158504	
	Tract VII	.0079025	.0237529
Stephen J. Pawelek and Linda M. Pawelek O'Connor (divorced)	Tract VI	.0004696	.0004696
John H. Sowell, III	Tract VI	.0004696	.0004696
Clayton Williams	Tract VI	.0193727	.0193727
Partnership, Ltd.			
" "	Tract VII	.0108926	.0108926

WORKING INTERESTS

	Tracts	Tract Interest	Total Interest
Union Pacific Resources Company	Tract I	.0730996	
	Tract II	.0805006	
	Tract III	.0394939	
	Tract IV	.0022765	.1953706
Columbia Gas Development Corporation	Tract I	.0245980	
	Tract II	.0270884	
	Tract III	.0132897	
	Tract IV	.0008278	.0658039
Charles W. Alcorn, Jr.	Tract I	.0050213	
	Tract II	.0055297	
	Tract III	.0027128	
	Tract IV	.0001553	.0134191
Fred C. Alcorn	Tract I	.0005580	
	Tract II	.0006144	
	Tract III	.0003014	
	Tract IV	.0000173	.0014911
Eugene Talbert	Tract I	.0011158	
	Tract II	.0012289	
	Tract III	.0006028	
	Tract IV	.0000345	.0029820
Sage Energy Company	Tract IV	.0033113	
	Tract V	.0031069	
	Tract VI	.1972489	
	Tract VII	.1230222	.3266893

OTHER INTERESTS (WHICH INCLUDE ROYALTY, OVERRIDING ROYALTY AND WORKING INTERESTS):

Exxon Corporation	Tract VIII and Tract IX	.2008722	.2008722

Texas General Land Office
Garry Mauro, Commissioner

Stephen F. Austin Building
1700 North Congress Avenue
Austin, Texas 78701-1495
(512) 463-5001

July 19, 1993

Division Order Department
Sage Energy Company
10101 Reunion Place, Suite 800
San Antonio, TX 78216

RE: Mineral File No. M-95053
Dear Sir or Madam:

This letter acknowledges the Division Order prepared by your company for execution by the individual royalty owners.

The statutes provide for the royalties that the State receives. It is not the policy of the General Land Office to execute division orders.

The General Land Office, insofar as permitted under the law, acquiesces in the sale of the oil and gas to you under the lease, as prescribed by law and under the terms and conditions set out in the lease covering the land in question.

We have filed the division order in the mineral file referenced above. If you have any questions, please feel free to call me at (512) 463-5042.

Sincerely,

Drew Reid

Drew Reid, Landman
Lease Administration
Energy Resources

DR/dr

Printed on recycled paper with soybean ink

M-95053
Division Order
7-19-93
(14)

(14)

Union Pacific Resources
A Subsidiary of Union Pacific Corporation

DIVISION ORDER

DATE: 07/30/93

VGS

PROPERTY NUMBER: 064090 PRODUCT(S):GAS
F

PROPERTY NAME: NOWAK-COOKS POINT UNIT #1 COUNTY/PARISH: BURLESON

OPERATOR: SAGE ENERGY COMPANY STATE: TEXAS

LEGAL DESCRIPTION: 398.2633 ACRES - ABNER KUYKENDAHL SURVEY, A-34.
(UNIT DESIGNATION DATED 1/28/93, VOL 212, PAGE 65)

STATE OF TEXAS 005772101001
% COMMISSION GEN. LAND OFFICE
1700 N CONGRESS AVENUE
STEPHEN F. AUSTIN BLDG. 200
AUSTIN TX 78701

THIS IS YOUR COPY. PLEASE RETAIN FOR YOUR RECORDS.
IMPORTANT: YOU MUST PROVIDE YOUR SOCIAL SECURITY OR TAX ID NUMBER. YOUR SIGNATURE AND THOSE OF TWO WITNESSES MUST ALSO BE PROVIDED. YOUR SIGNATURE CONFIRMS THE INTEREST IDENTIFIED BELOW TO OWNER #0057721-01 DOI ID# 001, AND BINDS YOU TO THE TERMS ON THE REVERSE SIDE OF THIS DOCUMENT. FURTHER, YOU HEREBY CERTIFY UNDER PENALTIES OF PERJURY, AS REQUIRED BY THE INTERNAL REVENUE CODE, THAT THE NUMBER SHOWN ON THIS FORM IS YOUR CORRECT TAX ID NUMBER. PLEASE RETURN THE EXECUTED DIVISION ORDER TO UNION PACIFIC RESOURCES CO. P.O. BOX 2993, FORT WORTH, TEXAS 76113-2993. THIS DIVISION ORDER SHALL BE EFFECTIVE AS OF 7:00 A.M. ON THE FIRST DAY OF FEBRUARY 1993.

OWNER SIGNATURE(S)/CORPORATE TITLE

SIGNATURE OF WITNESS #1

[redacted]

SOCIAL SECURITY OR TAX ID #

SIGNATURE OF WITNESS #2

NEW ADDRESS (IF CHANGED)

OWNER NUMBER	DOI/ID	OWNER NAME	INTEREST TYPE	INTEREST PAID BY UPRC
0061330 01	001	W.B. NEWBERRY	OR	0.000489
0061378 01	001	ISABELLE BROWN NEWBERRY	OR	0.000244
0061380 01	001	GEORGE R. LOCKER	OR	0.000244
0061411 01	001	JAMES W. RICHARDS	OR	0.000061
0072958 01	001	HARD ROCK	OR	0.010480
0075894 01	001	C. ROBERT WINKLER III	OR	0.000092

INTEREST TYPE LEGEND:
WI - WORKING INTEREST OR - OVERRIDING ROYALTY RI - ROYALTY INTEREST
PP - PRODUCTION PAYMENT TP - TOTAL PRODUCTION

UNION PACIFIC RESOURCES COMPANY

TO: Union Pacific Resources Company.
P.O.Box 2993
Fort Worth, Texas 76113-2993

1. **OIL** : Oil shall include crude oil, condensate and other liquid hydrocarbons marketed in conjunction with the production of oil and gas. The price of all oil marketed shall be a posted per barrel field price for similiar oil for the field where produced or as established under applicable contract, less A) trucking, barging or pipeline expenses, if any, to the point of delivery designated by the purchaser; B) the cost of any treatment necessary to render such oil merchantable; C) any proper deduction for water, dirt, sediment and other impurities; and D) corrections for temperature and gravity made in accordance with established rules prevailing at the time and place of delivery. All oil marketed under the terms of this division order shall become the property of the purchaser to whom it is marketed by Union Pacific Resources Co. (UPRC)when delivered to such purchaser or when delivered into any pipeline or to any person, firm or corporation designated by such purchaser to receive or transport said oil for its account.

2. **GAS** : Gas shall include natural gas, gas liquids, casinghead gas, associated gaseous hydrocarbons and plant by-products marketed in conjunction with the production of oil and gas. The settlement for all gas produced and marketed from the property shall be made on the basis of measurements in accordance with industry standards and shall be priced in accordance with the applicable gas sales contract or processing agreement, less any fair and reasonable charges for, but not limited to, A) compression, B) processing, C) making it merchantable, and D) transportation, if sold or taken off the property.

3. **COMMINGLING** : If production from the property is commingled with production from other properties, a portion of the total shall be allocated to the property on the basis of lease meter readings or any other method generally accepted in the industry.

4. **UNITIZATION** : In the event the production from the property is pooled, unitized or communitized with one or more other properties by voluntary agreement, declaration, operation of law, or by action of a governmental authority with jurisdiction, the oil and/or gas allocated to the property from the total oil and/or gas produced and marketed from the pooled, unitized or communitized area shall be deemed for all purposes to have been actually produced from the property.

5. **TITLES** : If any dispute or question arises concerning title to the interest of the owner(s) in the property or the proceeds from the sale of production therefrom, UPRC shall be furnished, at its request, such evidence of title as it may require. Until such evidence of title is furnished and such dispute or question is resolved to the satisfaction of UPRC, or until satisfactory indemnity is furnished to UPRC, UPRC is authorized to withhold proceeds due the owner(s) of the disputed or questioned interest. If any action or suit is filed in any state or federal court or administrative body affecting an owner(s) interest or proceeds due, owner(s) shall immediately provide written notice to UPRC stating the court or administrative body in which the action is filed and the title of the action.

6. **CHANGE OF OWNERSHIP** : Owner(s), their heirs, representatives, successors or assigns, shall timely notify UPRC, at the address above, of each change in the person or entity entitled to receive payment hereunder. No transfer of ownership or change in the person or entity entitled to receive payment, however effected, shall be binding upon UPRC until it has received, at no expense to UPRC: A) a properly recorded instrument or instruments evidencing such transfer or change; B) such further evidence as UPRC may require; and C) a properly executed division order/transfer order executed by all parties in interest. Furthermore, owner(s) relieve UPRC from the responsibility and liability for determining when and whether such owner's interest shall change or revert to or otherwise become owned by another party. Owner(s) shall indemnify UPRC and hold UPRC harmless from any and all claims, causes of action, damages or losses including, but not limited to, court costs and reasonable attorney's fees which may arise or result to any owner in the event of a change of ownership for which timely and sufficient notice is not received by UPRC. The accounting for all such transfers or changes of interests shall be as of 7:00 AM on the first day of the calendar month following the month in which notice is received by UPRC.

7. **WARRANTIES** : Owner(s) hereby warrants and agrees to forever defend the title to such owner's interest including that owner's share in proceeds from sales. The operator and other working interest owners severally represent that all oil and/or gas produced and marketed from the property has been or will be produced in compliance with all applicable federal, state and local laws, rules and regulations.

8. **TAXES AND ASSESSMENTS** : UPRC shall deduct, as required by applicable law, from any proceeds due an owner, any or all production, severance, ad valorem, excise, sales, and other or dissimilar taxes. Any charges or assessments or any interest or penalties in connection therewith, now or hereafter levied, assessed or placed on such proceeds or an owners interest by a governmental authority will also be deducted.

9. **SETTLEMENT** : Settlement shall be made monthly to owner(s). If the proceeds payable to an owner in any one month amount to less than twenty-five dollars ($25.00), UPRC may, at its option, accrue such proceeds and proceeds of subsequent months, until the amounts accrued total twenty-five dollars ($25.00).

10. **EXECUTION** : This document shall be binding upon all signatory parties, their heirs, representatives, successors or assigns.

OWNER NUMBER	DOI/ID	NAME	INTEREST TYPE	INTEREST PAID BY UPRC
0075913 01	001	DIANE E. WINKLER	OR	0.000092
2092475 01	001	SOUTHWEST ROYALTIES, INC.	OR	0.000748
2172088 01	002	FRED C. ALCORN	OR	0.001441
2182198 01	001	PEVEHOUSE, INC.	OR	0.000157
2182205 01	001	LRW CORPORATION	OR	0.000440
2182217 01	001	JSF INTERESTS, INC.	OR	0.000113
2182229 01	001	DOROIL CORPORATION	OR	0.000305
2182231 01	001	INDEXGEO AND ASSOCIATES, INC.	OR	0.000142
2182243 01	001	GRIFFIN PETROLEUM COMPANY	OR	0.000165
2182267 01	001	O'BLUE CORPORATION	OR	0.000132
2187767 01	001	O.P. NEWBERRY, JR, TRUST	OR	0.000093
2210780 01	001	ETOCO INCORPORATED	OR	0.000503
2215416 01	001	M.J. MILLER,TRUSTEE, INC.	OR	0.001593
2233741 01	001	OLIVER PERRY NEWBERRY,TRUST	OR	0.000050
2233753 01	001	OLIVER PERRY NEWBERRY, TRUST	OR	0.000102
0057721 01	001	STATE OF TEXAS	RI	0.000473
0101272 01	001	AUGUST NOWAK	RI	0.002645
0102861 01	001	CARRIE N. PAYNE	RI	0.002645
0102873 01	001	ARLIN NOWAK	RI	0.002645
0118622 01	001	ALVIN DRGAC	RI	0.004420
0118634 01	001	DOUGLAS ALVIN DRGAC	RI	0.004420
0132246 01	001	WILLIAM CRNKOVIC JR.	RI	0.002534
0132258 01	001	JOE DAN CRNKOVIC	RI	0.002534
0132260 01	001	JOHN BARTOL CRNKOVIC	RI	0.002534

INTEREST TYPE LEGEND:
WI - WORKING INTEREST OR - OVERRIDING ROYALTY RI - ROYALTY INTEREST
PP - PRODUCTION PAYMENT TP - TOTAL PRODUCTION

UNION PACIFIC RESOURCES COMPANY

TO: Union Pacific Resources Company.
P.O.Box 2993
Fort Worth, Texas 76113-2993

1. **OIL** : Oil shall include crude oil, condensate and other liquid hydrocarbons marketed in conjunction with the production of oil and gas. The price of all oil marketed shall be a posted per barrel field price for similiar oil for the field where produced or as established under applicable contract, less A) trucking, barging or pipeline expenses, if any, to the point of delivery designated by the purchaser; B) the cost of any treatment necessary to render such oil merchantable; C) any proper deduction for water, dirt, sediment and other impurities; and D) corrections for temperature and gravity made in accordance with established rules prevailing at the time and place of delivery. All oil marketed under the terms of this division order shall become the property of the purchaser to whom it is marketed by Union Pacific Resources Co. (UPRC)when delivered to such purchaser or when delivered into any pipeline or to any person, firm or corporation designated by such purchaser to receive or transport said oil for its account.

2. **GAS** : Gas shall include natural gas, gas liquids, casinghead gas, associated gaseous hydrocarbons and plant by-products marketed in conjunction with the production of oil and gas. The settlement for all gas produced and marketed from the property shall be made on the basis of measurements in accordance with industry standards and shall be priced in accordance with the applicable gas sales contract or processing agreement, less any fair and reasonable charges for, but not limited to, A) compression, B) processing, C) making it merchantable, and D) transportation, if sold or taken off the property.

3. **COMMINGLING** : If production from the property is commingled with production from other properties, a portion of the total shall be allocated to the property on the basis of lease meter readings or any other method generally accepted in the industry.

4. **UNITIZATION** : In the event the production from the property is pooled, unitized or communitized with one or more other properties by voluntary agreement, declaration, operation of law, or by action of a governmental authority with jurisdiction, the oil and/or gas allocated to the property from the total oil and/or gas produced and marketed from the pooled, unitized or communitized area shall be deemed for all purposes to have been actually produced from the property.

5. **TITLES** : If any dispute or question arises concerning title to the interest of the owner(s) in the property or the proceeds from the sale of production therefrom, UPRC shall be furnished, at its request, such evidence of title as it may require. Until such evidence of title is furnished and such dispute or question is resolved to the satisfaction of UPRC, or until satisfactory indemnity is furnished to UPRC, UPRC is authorized to withhold proceeds due the owner(s) of the disputed or questioned interest. If any action or suit is filed in any state or federal court or administrative body affecting an owner(s) interest or proceeds due, owner(s) shall immediately provide written notice to UPRC stating the court or administrative body in which the action is filed and the title of the action.

6. **CHANGE OF OWNERSHIP** : Owner(s), their heirs, representatives, successors or assigns, shall timely notify UPRC, at the address above, of each change in the person or entity entitled to receive payment hereunder. No transfer of ownership or change in the person or entity entitled to receive payment, however effected, shall be binding upon UPRC until it has received, at no expense to UPRC: A) a properly recorded instrument or instruments evidencing such transfer or change; B) such further evidence as UPRC may require; and C) a properly executed division order/transfer order executed by all parties in interest. Furthermore, owner(s) relieve UPRC from the responsibility and liability for determining when and whether such owner's interest shall change or revert to or otherwise become owned by another party. Owner(s) shall indemnify UPRC and hold UPRC harmless from any and all claims, causes of action, damages or losses including, but not limited to, court costs and reasonable attorney's fees which may arise or result to any owner in the event of a change of ownership for which timely and sufficient notice is not received by UPRC. The accounting for all such transfers or changes of interests shall be as of 7:00 AM on the first day of the calendar month following the month in which notice is received by UPRC.

7. **WARRANTIES** : Owner(s) hereby warrants and agrees to forever defend the title to such owner's interest including that owner's share in proceeds from sales. The operator and other working interest owners severally represent that all oil and/or gas produced and marketed from the property has been or will be produced in compliance with all applicable federal, state and local laws, rules and regulations.

8. **TAXES AND ASSESSMENTS** : UPRC shall deduct, as required by applicable law, from any proceeds due an owner, any or all production, severance, ad valorem, excise, sales, and other or dissimilar taxes. Any charges or assessments or any interest or penalties in connection therewith, now or hereafter levied, assessed or placed on such proceeds or an owners interest by a governmental authority will also be deducted.

9. **SETTLEMENT** : Settlement shall be made monthly to owner(s). If the proceeds payable to an owner in any one month amount to less than twenty-five dollars ($25.00), UPRC may, at its option, accrue such proceeds and proceeds of subsequent months, until the amounts accrued total twenty-five dollars ($25.00).

10. **EXECUTION** : This document shall be binding upon all signatory parties, their heirs, representatives, successors or assigns.

Union Pacific Resources
A Subsidiary of Union Pacific Corporation

PROPERTY NUMBER 064090

OWNER NUMBER	DOI/ID	NAME	INTEREST TYPE	INTEREST PAID BY UPRC
2044789 01	001	WILLIAM T. NOWAK	RI	0.002645
2100178 01	001	CHRISTINE LEA DRGAC	RI	0.004420
2174747 01	001	MILDRED CRNKOVIC	RI	0.005188
2200949 01	001	DORIS SHAW	RI	0.001322
2200951 01	001	JOYCE DUSEK	RI	0.001322
2201619 01	001	ARLIN NOWAK AND BARBARA NOWAK	RI	0.002645
0072910 01	001	COLUMBIA GAS DEVELOPMENT CORP.	WI	0.065804
0072934 01	001	CHARLES W. ALCORN JR.	WI	0.013419
1536001 01	001	UNION PACIFIC RESOURCES CO.	WI	0.195371
2172088 01	001	FRED C. ALCORN	WI	0.001491
2221322 01	001	EUGENE TALBERT	WI	0.002982

INTEREST TYPE LEGEND:
WI - WORKING INTEREST OR - OVERRIDING ROYALTY RI - ROYALTY INTEREST
PP - PRODUCTION PAYMENT TP - TOTAL PRODUCTION

UNION PACIFIC RESOURCES COMPANY

TO: Union Pacific Resources Company.
P.O.Box 2993
Fort Worth, Texas 76113-2993

1. **OIL** : Oil shall include crude oil, condensate and other liquid hydrocarbons marketed in conjunction with the production of oil and gas. The price of all oil marketed shall be a posted per barrel field price for similiar oil for the field where produced or as established under applicable contract, less A) trucking, barging or pipeline expenses, if any, to the point of delivery designated by the purchaser; B) the cost of any treatment necessary to render such oil merchantable; C) any proper deduction for water, dirt, sediment and other impurities; and D) corrections for temperature and gravity made in accordance with established rules prevailing at the time and place of delivery. All oil marketed under the terms of this division order shall become the property of the purchaser to whom it is marketed by Union Pacific Resources Co. (UPRC)when delivered to such purchaser or when delivered into any pipeline or to any person, firm or corporation designated by such purchaser to receive or transport said oil for its account.

2. **GAS** : Gas shall include natural gas, gas liquids, casinghead gas, associated gaseous hydrocarbons and plant by-products marketed in conjunction with the production of oil and gas. The settlement for all gas produced and marketed from the property shall be made on the basis of measurements in accordance with industry standards and shall be priced in accordance with the applicable gas sales contract or processing agreement, less any fair and reasonable charges for, but not limited to, A) compression, B) processing, C) making it merchantable, and D) transportation, if sold or taken off the property.

3. **COMMINGLING** : If production from the property is commingled with production from other properties, a portion of the total shall be allocated to the property on the basis of lease meter readings or any other method generally accepted in the industry.

4. **UNITIZATION** : In the event the production from the property is pooled, unitized or communitized with one or more other properties by voluntary agreement, declaration, operation of law, or by action of a governmental authority with jurisdiction, the oil and/or gas allocated to the property from the total oil and/or gas produced and marketed from the pooled, unitized or communitized area shall be deemed for all purposes to have been actually produced from the property.

5. **TITLES** : If any dispute or question arises concerning title to the interest of the owner(s) in the property or the proceeds from the sale of production therefrom, UPRC shall be furnished, at its request, such evidence of title as it may require. Until such evidence of title is furnished and such dispute or question is resolved to the satisfaction of UPRC, or until satisfactory indemnity is furnished to UPRC, UPRC is authorized to withhold proceeds due the owner(s) of the disputed or questioned interest. If any action or suit is filed in any state or federal court or administrative body affecting an owner(s) interest or proceeds due, owner(s) shall immediately provide written notice to UPRC stating the court or administrative body in which the action is filed and the title of the action.

6. **CHANGE OF OWNERSHIP** : Owner(s), their heirs, representatives, successors or assigns, shall timely notify UPRC, at the address above, of each change in the person or entity entitled to receive payment hereunder. No transfer of ownership or change in the person or entity entitled to receive payment, however effected, shall be binding upon UPRC until it has received, at no expense to UPRC: A) a properly recorded instrument or instruments evidencing such transfer or change; B) such further evidence as UPRC may require; and C) a properly executed division order/transfer order executed by all parties in interest. Furthermore, owner(s) relieve UPRC from the responsibility and liability for determining when and whether such owner's interest shall change or revert to or otherwise become owned by another party. Owner(s) shall indemnify UPRC and hold UPRC harmless from any and all claims, causes of action, damages or losses including, but not limited to, court costs and reasonable attorney's fees which may arise or result to any owner in the event of a change of ownership for which timely and sufficient notice is not received by UPRC. The accounting for all such transfers or changes of interests shall be as of 7:00 AM on the first day of the calendar month following the month in which notice is received by UPRC.

7. **WARRANTIES** : Owner(s) hereby warrants and agrees to forever defend the title to such owner's interest including that owner's share in proceeds from sales. The operator and other working interest owners severally represent that all oil and/or gas produced and marketed from the property has been or will be produced in compliance with all applicable federal, state and local laws, rules and regulations.

8. **TAXES AND ASSESSMENTS** : UPRC shall deduct, as required by applicable law, from any proceeds due an owner, any or all production, severance, ad valorem, excise, sales, and other or dissimilar taxes. Any charges or assessments or any interest or penalties in connection therewith, now or hereafter levied, assessed or placed on such proceeds or an owners interest by a governmental authority will also be deducted.

9. **SETTLEMENT** : Settlement shall be made monthly to owner(s). If the proceeds payable to an owner in any one month amount to less than twenty-five dollars ($25.00), UPRC may, at its option, accrue such proceeds and proceeds of subsequent months, until the amounts accrued total twenty-five dollars ($25.00).

10. **EXECUTION** : This document shall be binding upon all signatory parties, their heirs, representatives, successors or assigns.

Texas General Land Office
Garry Mauro, Commissioner

Stephen F. Austin Building
1700 North Congress Avenue
Austin, Texas 78701-1495
(512) 463-5001

August 13, 1993

Division Order Department
UNION PACIFIC RESOURCES
P.O. BOX 2993
FORT WORTH, TX 76113-2993

RE: Mineral File No. M-95053
Dear Sir or Madam:

This letter acknowledges the Division Order prepared by your company for execution by the individual royalty owners.

The statutes provide for the royalties that the State receives. It is not the policy of the General Land Office to execute division orders.

The General Land Office, insofar as permitted under the law, acquiesces in the sale of the oil and gas to you under the lease, as prescribed by law and under the terms and conditions set out in the lease covering the land in question.

We have filed the division order in the mineral file referenced above. If you have any questions, please feel free to call me at (512) 463-5042.

Sincerely,

Drew Reid

Drew Reid, Landman
Lease Administration
Energy Resources

DR/dr

Printed on recycled paper with soybean ink

M-95053
Dismissal Order
8-13-93

(15)

TEXAS GENERAL LAND OFFICE
GEORGE P. BUSH, COMMISSIONER

July 6, 2017

Michael R. Elender, CPL
John L. Robertson Oil & Gas
500 Spring Hill Dr., Ste 130
Spring, Texas 77386

RE: Assignment ID 10301 – MF095053, MF095054, MF095154, MF095154, MF097123, MF116920, MF116954 and MF116955
Burleson County, Texas

Dear Mr. Elender:

The General Land Office received the following instrument covering the referenced lands and filed it in the appropriate files.

> Assignment, Bill of Sale and Conveyance (Oil and Gas Assets), effective January 1, 2017, from Halcon Energy Properties, Inc., Halcon Holdings, Inc., HK Energy, LLC, HK Oil & Gas, LLC, HRC Energy LLC, The 7711 Corporation, Halcon Operating Co. Inc. and Halcon Field Services, LLC, assignor's to Hawkwood Energy East Texas, LLC, assignee. Filed for record under Vol. 1088, Pg. 347.

Filing fees in the amount of $175.00 are still due on the above assignment.

Please feel free to contact me at (512) 463-5407 or email carl.bonn@glo.texas.gov if you have further questions.

Best Regards,

Carl Bonn, CPL
Mineral Leasing-Energy Resources

500 Spring Hill Drive, Ste 130
Spring, Texas 77386
(409) 549-2793 Cell
email MRElender@gmail.com

May 23, 2017

State of Texas
General Land Office
c/o Carl Bonn
1700 N. Congress Ave.
Austin, TX 78701

Attn: Carl Bonn

RE: Brazos and Burleson County – Assignments

Mr. Bonn:

Enclosed please find 2 certified copies of Assignments of Leasehold Rights, Bill of Sale, and Conveyance, being 2 distinct instruments filed in Brazos and Burleson Counties.

The **Brazos County** assignment affects the following Mineral File numbers:

Mineral File	County Recording Reference
M-117454	Vol 12866/Pg 178
M-116224	Vol 11890/Pg 10
M-113718	Vol 10522/Pg 115
M-94397	Vol 1349/Pg 326
M-103635	Vol 6036/Pg 113 & Vol 6184/Pg 152
M-108802	Vol 9490/Pg 169
M-107710 Duplicate	Vol 7923/Pg 109
M-107719	Vol 8027/Pg 80
M-116110 -Pooling Agmt - HROW	Vol 11890/Pg 39
M-116281	Vol 11909/Pg 164
M-116222 -Pooling Agmt - HROW	Vol 11972/Pg 183
M-116274 -Pooling Agmt - HROW	Unrecorded
M-116203	Vol 11875/Pg 110
M-117101	Vol 12535/Pg 281
M-116756	Vol 12266/Pg 214

The **Burleson County** assignment affects the following Mineral File numbers:

Mineral File	County Recording Reference
M-116955	Vol 12534/Pg 168
M-116954	Vol 993/Pg 381
M-116920	Vol 1001/Pg 287
M-97123	Vol 1040/Pg 531
M-95053	Unrecorded
M-95054	Unrecorded
M-95154	Unrecorded

Hawkwood Energy East Texas, LLC, is the Assignee in the attached Assignments covering land in the above captioned area. Enclosed are two checks in the amount of **$375.00 and $175.00** to cover the filing fees for this Assignment.

Burleson

129

MRENERGY LLC
8345 GLEN ROSE CIR
BEAUMONT, TX 77713

17713445 1241

35-1054/1130
17367

DATE 5-23-17

CHECK ARMOR

PAY TO THE ORDER OF General Land Office - St. of TX $ 175^00

One Hundred Seventy Five + 00/100 DOLLARS

Security Features Details on Back.

BBVA Compass Compass Bank Odessa, TX

FOR Burleson Co - Asgn Filing Fee

MP

⑈001241⑈ [redacted]

Burleson Co.

Doc 00001641 Bk OR Vol 1088 Pg 347

ID 10301

NOTICE OF CONFIDENTIALITY RIGHTS: IF YOU ARE A NATURAL PERSON, YOU MAY REMOVE OR STRIKE ANY OF THE FOLLOWING INFORMATION FROM THIS INSTRUMENT BEFORE IT IS FILED FOR RECORD IN THE PUBLIC RECORDS: YOUR SOCIAL SECURITY NUMBER OR YOUR DRIVER'S LICENSE NUMBER.

MF	MF
095053	116920
095054	116954
095154	116955
097123	

ASSIGNMENT, BILL OF SALE AND CONVEYANCE (OIL AND GAS ASSETS)

THIS ASSIGNMENT, BILL OF SALE AND CONVEYANCE ("Assignment"), is dated for reference purposes as of March 9, 2017 (the "Execution Date"), to be effective as of January 1, 2017, at 7:00 a.m. local time where the respective Oil and Gas Assets are located (the "Effective Time"), and is to HAWKWOOD ENERGY EAST TEXAS, LLC, a Delaware limited liability company whose address is 4582 S. Ulster St. Parkway, Suite 500, Denver, CO 80237 ("Assignee"), from HALCÓN ENERGY PROPERTIES, INC. a Delaware corporation, HALCÓN HOLDINGS, INC., a Delaware corporation, HK ENERGY, LLC, a Texas limited liability company, HK OIL & GAS, LLC, a Texas limited liability company, HRC ENERGY, LLC, a Colorado limited liability company, THE 7711 CORPORATION, a Texas corporation, HALCÓN OPERATING CO., INC., a Texas corporation, and HALCÓN FIELD SERVICES, LLC, a Delaware limited liability company each of which has as its address 1000 Louisiana, Suite 6700, Houston, Texas 77002 (collectively, "Assignors").

eff 1-17-17

1. This Assignment is being made pursuant to the terms of that certain Agreement of Sale and Purchase dated January 24, 2017, by and among the Assignors, as Sellers, and Assignee, as Purchaser (the "ASP"). All capitalized terms used but not otherwise defined herein shall have the respective meanings ascribed to them in the ASP.

2. For one hundred dollars ($100.00) and other good and valuable consideration, the receipt and sufficiency of which are hereby acknowledged, Assignors hereby sell, assign, transfer, grant, bargain and convey to Assignee the following real and personal property interests (collectively, the "Oil and Gas Assets"):

(A) All of the oil and/or gas leases; subleases and other leaseholds; interests in fee; carried interests; reversionary interests; net profits interests; royalty interests; overriding royalty interests; forced pooled interests; farmout rights; options; mineral interests and other properties and interests described on **Exhibit A**, subject to such depth limitations and other restrictions as may be set forth in the oil and gas leases or other agreements of record in respect thereof, together with all rights, privileges, benefits and powers conferred upon the holder of said interests with respect to the use and occupation of the lands covered thereby (collectively, the "Leases"), together with each and every kind and character of right, title, claim, interest and estate that each Assignor has in and to the lands covered by the Leases and the interests currently pooled, unitized, communitized or consolidated therewith (the "Lands");

(B) All oil, gas, water supply wells or injection wells located on the Lands, whether producing, shut-in, or temporarily abandoned, and the interests in the wells shown on **Exhibit A-1** attached hereto (collectively, the "Wells");

(C) All interests of Assignors in or to any currently existing pools or units which include any Lands or all or a part of any Leases or include any Wells, including those pools or units related to the Oil and Gas Properties and associated with the Wells shown on **Exhibit A-1** (the "Units"; the Units, together with the Leases, Lands, and Wells, being hereinafter referred to as the "Oil and Gas Properties"), and including all interests of Assignors in the production of Hydrocarbons from any such Units, whether such

STATE OF TEXAS
COUNTY OF BURLESON
The document to which this certificate is affixed is a full, true and correct copy of the original on file and of record in my office.

Thereby, certified on 5-18-17

Anna L. Schielack
County Clerk
Burleson County, Texas

By Sharon R Burgess Deputy

5-25-17

Unit production of Hydrocarbons comes from Wells located on or off of a Lease, and all tenements, hereditaments and appurtenances belonging to the Leases and Units;

(D) All contracts, agreements and instruments by which the Oil and Gas Properties are bound or subject, or that relate to or are otherwise applicable to the Oil and Gas Properties, only to the extent applicable to the Oil and Gas Properties rather than the Assignors' or any of their Affiliates' other properties, including operating agreements, unitization, pooling and communitization agreements, declarations and orders, joint venture agreements, farmin and farmout agreements, exploration agreements, participation agreements, area of mutual interest agreements, exchange agreements, transportation or gathering agreements, agreements for the sale and purchase of oil, gas or casinghead gas, and processing agreements, to the extent applicable to the Oil and Gas Properties or the production of Hydrocarbons therefrom or allocable thereto, including those identified on **Exhibit B** (collectively, the "Oil and Gas Contracts"), but excluding any contracts, agreements and instruments to the extent the transfer thereof would result in a violation of applicable Law or is restricted by any Transfer Requirement that is not waived by Assignee or satisfied pursuant to Section 7.7 of the ASP, and provided that "Oil and Gas Contracts" shall not include the instruments constituting the Leases;

(E) All easements (including subsurface easements), permits, licenses, servitudes, rights-of-way, surface leases, water rights or water leases, any single or multiyear water allocations from the Brazos River Authority or other similar entity, and other surface rights (collectively, "Oil and Gas Surface Rights") appurtenant to, and used or held for use primarily in connection with the Oil and Gas Properties, whether part of the premises covered by the Leases or Units or otherwise, but excluding (A) the Midstream Surface Rights and (B) any permits and other rights to the extent the transfer thereof would result in a violation of applicable Law or is restricted by any Transfer Requirement that is not waived by Assignee or satisfied pursuant to Section 7.7 of the ASP;

(F) All equipment, machinery, fixtures and other tangible personal and mixed property and improvements, whether movable or immovable, located either on or off the Oil and Gas Properties and that is used or held for use in connection with the ownership, use, development, and operation of the Oil and Gas Properties and Oil and Gas Surface Rights and the production, treatment, gathering, storage, processing, transportation, and marketing of Hydrocarbons produced therefrom or allocable thereto, including those items of personal property and equipment identified on **Exhibit C** (the "Oil and Gas Equipment");

(G) All water ponds that are used or held for use in connection with the ownership, use, development, and operation of the Oil and Gas Properties and the hydraulic fracturing operations thereon;

(H) All Hydrocarbons (A) produced from or allocable to the Oil and Gas Properties and existing in storage tanks or other storage facilities upstream of the delivery points to the relevant purchasers as of the Effective Time, or (B) produced from or allocable to the Oil and Gas Properties from and after the Effective Time;

(I) All claims of the Assignors against other Persons pertaining to Imbalances in existence as of the Effective Time;

(J) all lease files, land files, well files, gas and oil sales contract files, gas processing and transportation files, division order files, abstracts, title opinions, title curative, land surveys, land broker work products including tract information and shape files, log graphics, LAS format log data, original format log data (DLIS,LIS), cores, data derived from cores, maps, engineering data and reports, interpretive data (proprietary and third party), technical evaluations (proprietary and third party) and technical outputs (proprietary and third party), operations, production, facility, and environmental records

STATE OF TEXAS
COUNTY OF BURLESON
The document to which this certificate is affixed is a full, true and correct copy of the original on file and of record in my office.
Thereby, certified on 5-18-17
Anna L. Schielack
County Clerk
Burleson County, Texas
By _____ Deputy

and files, marketing files, property, severance, and production Tax records and files, regulatory compliance records and files (including reports to Governmental Bodies), and other books, records, data, files, and accounting records (including, but not limited to, records showing all funds payable to owners of working interests, royalties, overriding royalties and other interests in the Oil and Gas Properties held in suspense by an Assignor as of the Closing Date), in each case to the extent related to the Oil and Gas Properties, or used or held for use in connection therewith and in the Assignors' possession and subject to any limitations with respect to any applicable attorney-client privilege or confidentiality restrictions (the "Oil and Gas Records");

(K) All offices, field offices, warehouses and storage facilities, whether owned or leased, that are used or held for use in connection with the ownership, use, development, and operation of the Oil and Gas Properties, including that certain Office Lease dated December 20, 2013 by and between Crystal Park Plaza LLC and Halcón Resources Corporation regarding that office lease in College Station, Texas for approximately 9,000 square feet, as amended;

(L) Except for Excluded Assets, to the extent transferable, and subject to the payment by Assignee of all applicable third Person transfer and license fees all geological, geophysical and other scientific and technical information, samples, whole core, sidewall cores, tests, reports, maps, and data (including all seismic data, as well as reprocessed data), and interpretations thereof, related primarily to the Oil and Gas Properties, including those items identified in **Exhibit D**;

(M) All vehicles identified on **Exhibit E**; and

(N) All Suspended Funds payable to owners of working interests, royalties and overriding royalties, and other interests in the Oil and Gas Properties held in suspense by an Assignor as of the Closing Date.

3. Notwithstanding the foregoing, the Oil and Gas Assets shall not include, and each Assignor excepts, reserves, and excludes from this Assignment, all of the rights, properties, and interests defined in (A) Section 1.2(b) of the ASP as the Midstream Assets and (B) Section 1.3 of the ASP as the Excluded Assets.

TO HAVE AND TO HOLD the Oil and Gas Assets unto Assignee and its successors and assigns forever, together with all and singular the rights and appurtenances thereto and anywise belonging unto Assignee, its successors, assigns and legal representatives, forever.

4. This Assignment is made subject to the following terms and conditions:

(A) Each Assignor and Assignee intend that the representations, warranties, covenants, indemnities, and other terms of the ASP shall survive the execution and delivery of this Assignment to the extent, and in the manner, set forth in the ASP and shall remain separate and distinct from and not merge with or into the terms of this Assignment.

(B) **EACH ASSIGNOR WARRANTS TITLE TO THE OIL AND GAS ASSETS FROM AND AGAINST THE CLAIMS OF ALL PERSONS LAWFULLY CLAIMING BY, THROUGH AND UNDER SUCH ASSIGNOR, BUT NOT OTHERWISE, AND, EXCEPT FOR THAT WARRANTY, THIS ASSIGNMENT IS MADE SUBJECT TO THE FOLLOWING:**

(i) THE EXPRESS WARRANTY OF TITLE OF EACH ASSIGNOR CONTAINED IN SECTION 4(B) ABOVE IS EXCLUSIVE AND IS IN LIEU OF ALL OTHER REPRESENTATIONS AND WARRANTIES OF TITLE, EXPRESS, IMPLIED,

STATE OF TEXAS
COUNTY OF BURLESON
The document to which this certificate is affixed is a full, true and correct copy of the original on file and of record in my office.
Thereby, certified on 5-18-17
Anna L. Schielack
County Clerk
Burleson County, Texas
By Shawn K Burgess Deputy

5.25.17

STATUTORY OR OTHERWISE, AND, WITHOUT LIMITATION ON THE EXPRESS WARRANTY CONTAINED IN SECTION 4(B) ABOVE, EACH ASSIGNOR EXPRESSLY DISCLAIMS, AND ASSIGNEE HEREBY EXPRESSLY WAIVES ANY RIGHT OR CAUSE OF ACTION ARISING FROM OR RELATING TO, ANY AND ALL OTHER REPRESENTATIONS AND WARRANTIES WITHOUT LIMITATION, EXCEPT FOR THE EXPRESS REPRESENTATIONS AND WARRANTIES CONTAINED IN THE ASP AND THE EXPRESS WARRANTY CONTAINED IN SECTION 4(B) ABOVE. THE OIL AND GAS ASSETS SHALL BE CONVEYED PURSUANT HERETO WITHOUT ANY WARRANTY OR REPRESENTATION, WHETHER EXPRESS, IMPLIED, STATUTORY OR OTHERWISE, RELATING TO THE CONDITION, QUANTITY, QUALITY, FITNESS FOR A PARTICULAR PURPOSE, CONFORMITY TO THE MODELS OR SAMPLES OF MATERIALS, OR MERCHANTABILITY OF THE OIL AND GAS EQUIPMENT FOR ANY PURPOSE.

(ii) ASSIGNEE HAS INSPECTED, OR WAIVED ITS RIGHT TO INSPECT, THE OIL AND GAS ASSETS FOR ALL PURPOSES AND SATISFIED ITSELF AS TO THEIR PHYSICAL AND ENVIRONMENTAL CONDITION, BOTH SURFACE AND SUBSURFACE, INCLUDING BUT NOT LIMITED TO CONDITIONS SPECIFICALLY RELATED TO THE PRESENCE, RELEASE OR DISPOSAL OF HAZARDOUS SUBSTANCES, SOLID WASTES, ASBESTOS AND OTHER MAN-MADE MATERIAL FIBERS (COLLECTIVELY, "MMMF"), OR NATURALLY OCCURRING RADIOACTIVE MATERIALS ("NORM"). ASSIGNEE IS RELYING UPON ITS OWN INSPECTION OF THE OIL AND GAS ASSETS, AND ASSIGNEE HEREBY ACCEPTS ALL OF THE SAME IN THEIR "AS IS, WHERE IS" CONDITION, SUBJECT TO THE TERMS OF THE ASP AND THIS ASSIGNMENT. EXCEPT AS MAY OTHERWISE BE PROVIDED IN THE ASP, EACH ASSIGNOR DISCLAIMS ALL LIABILITY ARISING IN CONNECTION WITH THE PRESENCE OF NORM OR MMMF ON THE OIL AND GAS ASSETS AND, IF TESTS HAVE BEEN CONDUCTED BY SUCH ASSIGNOR FOR THE PRESENCE OF NORM OR MMMF, SUCH ASSIGNOR DISCLAIMS ANY WARRANTY RESPECTING THE ACCURACY OF SUCH TESTS OR RESULTS. IN ADDITION, EACH ASSIGNOR AND ITS REPRESENTATIVES MAKE NO WARRANTY OR REPRESENTATION, EXPRESS OR IMPLIED, AS TO THE ACCURACY OR COMPLETENESS OF ANY DATA, INFORMATION OR MATERIALS HERETOFORE OR HEREAFTER FURNISHED TO ASSIGNEE IN CONNECTION WITH THE OIL AND GAS ASSETS OR AS TO THE QUALITY OR QUANTITY OF OIL, GAS AND OTHER HYDROCARBON RESERVES (IF ANY) ATTRIBUTABLE TO THE OIL AND GAS ASSETS OR THE ABILITY OF THE OIL AND GAS ASSETS TO PRODUCE OIL, GAS AND OTHER HYDROCARBONS. ANY AND ALL SUCH DATA, INFORMATION AND OTHER MATERIALS FURNISHED BY ANY ASSIGNOR OR ITS RESPECTIVE REPRESENTATIVES WAS PROVIDED TO ASSIGNEE AS A CONVENIENCE, AND ANY RELIANCE ON OR USE OF THE SAME HAS BEEN AND SHALL BE AT ASSIGNEE'S SOLE RISK. ASSIGNEE ACKNOWLEDGES THAT THIS EXPRESS DISCLAIMER AND WAIVER SHALL BE CONSIDERED A MATERIAL AND INTEGRAL PART OF THIS TRANSACTION AND THE CONSIDERATION THEREOF; AND ACKNOWLEDGES THAT THIS DISCLAIMER AND WAIVER HAS BEEN BROUGHT TO THE ATTENTION OF ASSIGNEE AND EXPLAINED IN DETAIL AND THAT ASSIGNEE HAS VOLUNTARILY AND KNOWINGLY CONSENTED TO THIS DISCLAIMER AND WAIVER.

(C) The representations, warranties and covenants made by (and the obligations of) Sellers in and under this Assignment and the ASP are joint and several.

STATE OF TEXAS
COUNTY OF BURLESON
The document to which this certificate is affixed is a full, true and correct copy of the original on file and of record in my office.

Thereby, certified on 5-18-17

Anna L. Schielack
County Clerk
Burleson County, Texas

By _____ Deputy

(D) Assignee assumes and agrees to timely fulfill, perform, pay, and discharge (or cause to be fulfilled, performed, paid, and discharged) the Assumed Oil and Gas Obligations as defined in, and subject to and in accordance with the terms of, Section 11.3 of the ASP. Notwithstanding such assumption of the Assumed Oil and Gas Obligations, each Assignor agrees that the Assumed Oil and Gas Obligations shall not include, and Assignee shall have no obligation to assume, or to fulfill, perform, pay, or discharge, any of the Excluded Seller Obligations as defined in Section 11.3 of the ASP. All indemnities of Assignors and Assignee relating to the Assumed Oil and Gas Obligations and the Excluded Seller Obligations are set forth in, and are provided in accordance with the terms of, the ASP, reference to which is made for all purposes.

(E) To the extent permitted by law, Assignee shall be subrogated to each Assignor's rights in and to representations, warranties, and covenants of such Assignor's predecessors in title given with respect to the Oil and Gas Assets. Each Assignor hereby grants and transfers to Assignee, its successors and assigns, to the extent so transferable and permitted by law, the benefit of and the right to enforce the covenants, representations, and warranties, if any, which such Assignor is entitled to enforce with respect to the Oil and Gas Assets, but only to the extent not enforced by such Assignor.

(F) The references herein to contracts, claims and other matters shall not be deemed to ratify or create any rights in third parties or merge with, modify, or limit the rights of either Assignors or Assignee, as between themselves, as set forth in the ASP or other documents executed in connection therewith.

(G) Each Assignor or Assignee may execute separate governmental form assignments of the Oil and Gas Assets on officially approved forms, in sufficient counterparts to satisfy applicable statutory and regulatory requirements. Those assignments shall be deemed to contain all of the exceptions, reservations, warranties, rights, titles, power, and privileges set forth herein as fully as though they were set forth in each such assignment. The interests conveyed by such separate assignments are the same, and not in addition to, the Oil and Gas Assets conveyed herein.

(H) THIS ASSIGNMENT AND THE LEGAL RELATIONS BETWEEN ASSIGNORS AND ASSIGNEE SHALL BE GOVERNED BY AND CONSTRUED AND ENFORCED IN ACCORDANCE WITH THE LAWS OF THE STATE OF TEXAS WITHOUT REGARD TO PRINCIPLES OF CONFLICTS OF LAWS OTHERWISE APPLICABLE TO SUCH DETERMINATIONS. JURISDICTION AND VENUE WITH RESPECT TO ANY DISPUTES ARISING HEREUNDER (EXCEPT FOR DISPUTES REQUIRED UNDER THE ASP TO BE DETERMINED SOLELY BY ARBITRATION OR OTHER ALTERNATIVE DISPUTE RESOLUTION) SHALL BE PROPER ONLY IN HARRIS COUNTY, TEXAS.

(I) This Assignment binds and inures to the benefit of each Assignor and Assignee and their respective successors and assigns.

[SIGNATURE PAGES FOLLOW]

STATE OF TEXAS
COUNTY OF BURLESON
The document to which this certificate is affixed is a full, true and correct copy of the original on file and of record in my office.

Thereby, certified on 5-18-17

Anna L. Schielack
County Clerk
Burleson County, Texas

By _____ Deputy

EXECUTED on the dates contained in the acknowledgments of this Assignment, but for reference purposes as of the Execution Date, to be effective for all purposes as of the Effective Time.

ASSIGNORS:

HALCÓN ENERGY PROPERTIES, INC.

By: _____
Name: Steve W. Herod
Title: Executive Vice President, Corporate Development

HALCÓN HOLDINGS, INC.

Doc 00001641 Bk OR Vol 1088 Pg 352

By: _____
Name: Steve W. Herod
Title: Executive Vice President, Corporate Development

HK ENERGY, LLC

By: _____
Name: Steve W. Herod
Title: Executive Vice President, Corporate Development

HK OIL & GAS, LLC

By: _____
Name: Steve W. Herod
Title: Executive Vice President, Corporate Development

HRC ENERGY, LLC

By: _____
Name: Steve W. Herod
Title: Executive Vice President, Corporate Development

STATE OF TEXAS
COUNTY OF BURLESON
The document to which this certificate is affixed is a full, true and correct copy of the original on file and of record in my office.
Thereby, certified on 5-18-17
Anna L. Schielack
County Clerk
Burleson County, Texas
By _____ Deputy

THE 7711 CORPORATION

By: _____
Name: Steve W. Herod
Title: Executive Vice President, Corporate Development

HALCÓN OPERATING CO., INC.

By: _____
Name: Steve W. Herod
Title: Executive Vice President, Corporate Development

HALCÓN FIELD SERVICES, LLC

By: _____
Name: Steve W. Herod
Title: Executive Vice President, Corporate Development

STATE OF TEXAS)
) ss.
COUNTY OF HARRIS)

This instrument was acknowledged before me on March 9, 2017, by Steve W. Herod, Executive Vice President, Corporate Development of each of **Halcón Energy Properties, Inc.**, a Delaware corporation, **Halcón Holdings, Inc.**, a Delaware corporation, **HK Energy, LLC**, a Texas limited liability company, **HK Oil & Gas, LLC**, a Texas limited liability company, **HRC Energy, LLC**, a Colorado limited liability company, **The 7711 Corporation**, a Texas corporation, **Halcón Operating Co., Inc.**, a Texas corporation and **Halcón Field Services, LLC**, a Delaware limited liability company, on behalf of such entities.

NOTARY PUBLIC STATE OF TEXAS
Melissa Florian
My Commission Expires
11/23/2020
ID No. 129208098

_____
Notary Public – State of Texas

Signature Page for Assignment, Bill of Sale and Conveyance (Oil and Gas Assets)

STATE OF TEXAS
COUNTY OF BURLESON
The document to which this certificate is affixed is a full, true and correct copy of the original on file and of record in my office.

Thereby, certified on 5-18-17

Anna L. Schielack
County Clerk
Burleson County, Texas

By _____ Deputy

EXECUTED on the dates contained in the acknowledgments of this Assignment, but for reference purposes as of the Execution Date, to be effective for all purposes as of the Effective Time.

ASSIGNEE:

HAWKWOOD ENERGY EAST TEXAS, LLC

Doc 00001641 Bk OR Vol 1088 Pg 354

By: _____
Name: Patrick R. Oenbring
Title: Chief Executive Officer

STATE OF TEXAS)
) ss.
COUNTY OF HARRIS)

This instrument was acknowledged before me on this March 9, 2017, by Patrick R. Oenbring, Chief Executive Officer of **Hawkwood Energy East Texas, LLC**, a Delaware limited liability company, on behalf of said entity.

NOTARY PUBLIC STATE OF TEXAS
Melissa Florian
My Commission Expires
11/23/2020
ID No. 129208098

_____
Notary Public – State of Texas

Return acknowledgment to:

[redacted]

Capitol Services, Inc.
P.O. Box 1831 Austin, TX 78767
800/345-4647

STATE OF TEXAS
COUNTY OF BURLESON
The document to which this certificate is affixed is a full, true and correct copy of the original on file and of record in my office.

Thereby, certified on 5-13-17

Anna L. Schielack
County Clerk
Burleson County, Texas

By _____ Deputy

J1525

EXHIBIT A

LEASES

See attached.

Doc 00001641 Bk OR Vol 1088 Pg 355

STATE OF TEXAS
COUNTY OF BURLESON
The document to which this certificate is affixed is a full, true and correct copy of the original on file and of record in my office.

Thereby, certified on 5-18-17

Anna L. Schielack
County Clerk
Burleson County, Texas

By _____ Deputy

EXHIBIT "A"
LEASES

Doc 00001641 Bk OR Vol 1088 Pg 356

LEASE NUMBER	LEASE SUFFIX	LESSOR	LESSEE	LEASE DATE	EXPIRATION DATE	COUNTY	STATE	LEASE TYPE	BOOK NUMBER	PAGE NUMB	RECEPTION / ENTRY
TX0121-0377	001	MARTIN J DESTEFANO	PETROMAX PRODUCTION LLC	04/12/12	04/12/17	BURLESON	TEXAS	MEM	863	647	1918
TX0121-0377	002	THE DESTEFANO 2008 DESCENDANTS TRUST	PETROMAX PRODUCTION	04/12/12	04/12/17	BURLESON	TEXAS	MEM	863	649	1919
TX0121-0658	000	D L ALFORD ET UX	GINGER PETROLEUM	09/17/97	09/17/98	BURLESON	TEXAS	LSE	263	181	3736
TX0121-0659	000	WELDON E ALLEY NOT JOINED BY WIFE	MARSHALL A HARRELL	01/06/77	01/06/82	BURLESON	TEXAS	LSE	20	369	
TX0121-0660	000	WELDON E ALLEY ET UX	MARSHALL A HARRELL	01/06/77	05/04/16	BURLESON	TEXAS	LSE	20	373	
TX0121-0661	001	ETHEL RUTH BARON ALBRIGHT	GINGER PETROLEUM	06/01/93	06/01/94	BURLESON	TEXAS	LSE	217	440	3207
TX0121-0661	002	JO ANN BARON BOERNER	GINGER PETROLEUM	06/01/93	06/01/94	BURLESON	TEXAS	LSE	217	436	3205
TX0121-0661	003	LINDA MARIE BARON TAYLOR	GINGER PETROLEUM	06/01/93	06/01/94	BURLESON	TEXAS	LSE	217	438	3206
TX0121-0662	001	ETHEL RUTH BARON ALBRIGHT	GINGER PETROLEUM	04/11/94	04/11/95	BURLESON	TEXAS	LSE	230	889	2421
TX0121-0662	003	LINDA MARIE BARON TAYLOR	GINGER PETROLEUM	04/11/94	04/11/95	BURLESON	TEXAS	LSE	230	887	2420
TX0121-0663	001	JOE J PROVAZEK ET UX	KEITH D GRAHAM	02/27/90	02/27/92	BURLESON	TEXAS	LSE	163	419	1808
TX0121-0663	002	HATTIE PROVAZEK	GINGER PETROLEUM	02/15/01	02/15/02	BURLESON	TEXAS	LSE	551	301	2767
TX0121-0664	000	RICHARD J ZGABAY ET AL	KEITH D GRAHAM	03/29/90	03/29/92	BURLESON	TEXAS	LSE	164	472	2155
TX0121-0665	001	WILLIE J CHARANZA ET AL	KEITH D GRAHAM	03/26/90	03/26/92	BURLESON	TEXAS	LSE	164	475	2156
TX0121-0665	002	RICHARD J ZGABAY ET AL	KEITH D GRAHAM	02/15/01	02/15/02	BURLESON	TEXAS	LSE	555	307	3619
TX0121-0666	000	SANDY GROVE CHURCH OF CHRIST	GINGER PETROLEUM	01/26/96	01/26/97	BURLESON	TEXAS	LSE	247	725	498
TX0121-0667	000	ADOLPH PROVAZEK ET AL	GINGER PETROLEUM	12/10/85	02/10/86	BURLESON	TEXAS	LSE	136	710	1082
TX0121-0723	001	DENNIS R SEBESTA	ADAPT RESOURCES LLC	02/20/13	02/20/18	BURLESON	TEXAS	MEM	892	373	00001923
TX0121-0723	002	ROBERT S SEBESTA	ADAPT RESOURCES LLC	02/20/13	02/20/18	BURLESON	TEXAS	MEM	892	434	00001943
TX0121-0723	003	KENNETH W SEBESTA	ADAPT RESOURCES LLC	02/20/13	02/20/18	BURLESON	TEXAS	MEM	892	437	00001944
TX0121-0723	004	RONALD A SEBESTA	ADAPT RESOURCES LLC	02/26/13	02/26/18	BURLESON	TEXAS	MEM	892	376	00001924
TX0121-0726	002	WILLIAM A KEEPERS POA FOR JUNE BROWN KEEPERS	ADAPT RESOURCES LLC	04/16/13	04/16/18	BURLESON	TEXAS	MEM	895	184	00002475
TX0121-0726	005	LYLE W HALPIN ET UX	HALCON ENERGY	02/08/16	03/04/19	BURLESON	TEXAS	MEM	1044	388	00001820
TX0121-0726	006	THERESA BRADFORD	HALCON ENERGY	01/28/16	03/14/19	BURLESON	TEXAS	MEM	1049	703	00002823
TX0121-0727	001	DONALD FRANK HUTCHINSON ET AL	HALCON ENERGY	05/19/14	05/19/17	BURLESON	TEXAS	MEM	947	539	00004008
TX0121-0741	000	GREGORY R BENN	ADAPT RESOURCES LLC	12/17/12	12/17/17	BURLESON	TEXAS	MEM	892	485	00001962
TX0121-0742	001	BARBARA ANN CHARANZA	ADAPT RESOURCES LLC	12/27/12	12/27/17	BURLESON	TEXAS	MEM	889	478	00001306
TX0121-0742	002	JOSIAH L BARROW ET UX	ADAPT RESOURCES LLC	01/25/13	01/25/18	BURLESON	TEXAS	MEM	891	842	00001820
TX0121-0743	001	BARBARA ANN CHARANZA	ADAPT RESOURCES LLC	12/27/12	12/27/17	BURLESON	TEXAS	MEM	889	476	1305
TX0121-0743	002	RICHARD WHITE ET UX	ADAPT RESOURCES LLC	01/18/13	01/18/18	BURLESON	TEXAS	LSE	891	844	00001821
TX0121-0744	000	SYLVESTER RAY CHARANZA	ADAPT RESOURCES LLC	12/18/12	12/18/17	BURLESON	TEXAS	MEM	889	472	00001303
TX0121-0745	000	GERTRUDE ANN CHARANZA STIFFLEMIRE	ADAPT RESOURCES LLC	12/18/12	12/18/17	BURLESON	TEXAS	MEM	889	474	00001304
TX0121-0746	001	JOHN WILLIAM SCHINDLER	ADAPT RESOURCES LLC	01/17/13	01/17/18	BURLESON	TEXAS	MEM	896	324	00002707
TX0121-0746	007	CAROLYN YOUENS HASTEDT	HALCON ENERGY	02/01/16	02/12/19	BURLESON	TEXAS	MEM	1039	180	00001203

STATE OF TEXAS
COUNTY OF BURLESON
The document to which this certificate is affixed is a full, true and correct copy of the orignal on file and of record in my office.
Thereby, certified on 5/8/17
Anna L. Schielack
County Clerk
Burleson County, Texas
By Deputy

43

JAD

Doc 00001641 Bk OR Vol 1088 Pg 357

EXHIBIT "A"
LEASES

LEASE NUMBER	LEASE SUFFIX	LESSOR	LESSEE	LEASE DATE	EXPIRATION DATE	COUNTY	STATE	LEASE TYPE	BOOK NUMBER	PAGE NUMB	RECEPTION / ENTRY
TX0121-0746	008	ROSS WILLIS YOUENS	HALCON ENERGY	02/08/16	02/08/19	BURLESON	TEXAS	MEM	1039	130	00001194
TX0121-0746	009	WILLIAM BRETT YOUENS	HALCON ENERGY	02/08/16	02/08/19	BURLESON	TEXAS	MEM	1040	232	00001431
TX0121-0746	010	JANET YOUENS WOLTERS	HALCON ENERGY	02/04/16	02/22/19	BURLESON	TEXAS	MEM	1040	245	00001436
TX0121-0746	011	ROBERT YOUENS	HALCON ENERGY	02/04/16	02/22/19	BURLESON	TEXAS	MEM	1041	581	00001698
TX0121-0747	001	WILLIAM R SUDA AND VIRGINIA M SUDA FAMILY TRUST	ADAPT RESOURCES LLC	12/14/12	12/14/17	BURLESON	TEXAS	MEM	892	448	00001948
TX0121-0748	001	KATHERINE A LECOUR 2008 GRANTOR TRUST	ADAPT RESOURCES LLC	01/26/13	01/26/18	BURLESON	TEXAS	MEM	892	467	00001955
TX0121-0748	002	JOHN R LECOUR	ADAPT RESOURCES LLC	12/27/12	12/27/17	BURLESON	TEXAS	MEM	892	469	00001956
TX0121-0748	003	DONALD LOUIS STEWART	ADAPT RESOURCES LLC	12/21/12	12/21/17	BURLESON	TEXAS	MEM	892	458	00001952
TX0121-0748	004	MARGARET L WOLFE	ADAPT RESOURCES LLC	12/27/12	12/27/17	BURLESON	TEXAS	MEM	892	490	00001964
TX0121-0770	000	KEY BROTHERS DEVELOPMENT PARTNERSHIP BY KENNETH KEY GENERAL MANAGER	HALCON ENERGY PROPERTIES INC	07/04/13	07/04/18	BURLESON	TEXAS	MEM	906	525	00004750
TX0121-0910	000	MELVIN MAREK ET UX	GINGER PETROLEUM	06/01/99	06/01/00	BURLESON	TEXAS	LSE	510	314	0003363
TX0121-0911	000	RAYMOND W ZBORIL ET UX	GINGER PETROLEUM	06/01/99	06/01/00	BURLESON	TEXAS	LSE	510	563	0003423
TX0121-0912	000	TAMMIE CHARANZA JONES ET AL	GINGER PETROLEUM	06/01/99	06/01/00	BURLESON	TEXAS	LSE	509	584	0003229
TX0121-0913	001	TERESA BRINKMAN	GINGER PETROLEUM	06/01/99	06/01/00	BURLESON	TEXAS	LSE	509	565	0003222
TX0121-0913	002	ADOLPH H PROVAZEK	GINGER PETROLEUM	06/01/99	06/01/00	BURLESON	TEXAS	LSE	510	316	0003364
TX0121-0913	003	MICHAEL BRINKMAN	GINGER PETROLEUM	06/01/99	06/01/00	BURLESON	TEXAS	LSE	509	570	0003224
TX0121-0913	004	BRUCE BRINKMAN	GINGER PETROLEUM	06/01/99	06/01/00	BURLESON	TEXAS	LSE	509	568	0003223
TX0121-0914	001	HATTIE B PROVAZEK EXECUTRIX OF THE JOE	GINGER PETROLEUM	06/01/99	06/01/01	BURLESON	TEXAS	LSE	528	162	0002941
TX0121-0914	002	FRANCES VALERIAN	GINGER PETROLEUM	06/01/99	06/01/01	BURLESON	TEXAS	LSE	510	322	0003367
TX0121-0914	003	ALPHONSE PROVAZEK	GINGER PETROLEUM	06/01/99	06/01/00	BURLESON	TEXAS	LSE	510	318	0003365
TX0121-0914	004	OLGA PROVAZEK EXECUTRIX OF THE RICHARD	GINGER PETROLEUM	06/01/99	06/01/00	BURLESON	TEXAS	LSE	510	320	0003366
TX0121-0915	001	RICHARD ZGABAY	GINGER PETROLEUM	06/01/99	06/01/01	BURLESON	TEXAS	LSE	517	36	0000205
TX0121-0915	002	LARRY R CHARANZA	GINGER PETROLEUM	06/01/99	06/01/00	BURLESON	TEXAS	LSE	517	30	0000203
TX0121-0915	003	WILLIE J CHARANZA	GINGER PETROLEUM	06/01/99	06/01/00	BURLESON	TEXAS	LSE	517	33	0000204
TX0121-0916	001	TERRI LESKOVEN	GINGER PETROLEUM	06/01/99	06/01/00	BURLESON	TEXAS	LSE	513	13	0003935
TX0121-0916	002	JOHN KOCUREK	GINGER PETROLEUM	06/01/99	06/01/00	BURLESON	TEXAS	LSE	509	581	0003228
TX0121-0916	003	CALVIN KOCUREK	GINGER PETROLEUM	06/01/99	06/01/00	BURLESON	TEXAS	LSE	509	578	0003227
TX0121-0916	004	DALE POEHL	GINGER PETROLEUM	06/01/99	06/01/00	BURLESON	TEXAS	LSE	510	561	0003422
TX0121-0916	005	LUCILLE DOCKERY	GINGER PETROLEUM	06/01/99	06/01/00	BURLESON	TEXAS	LSE	509	575	0003226
TX0121-0916	006	BARBARA MILLER	GINGER PETROLEUM	06/01/99	06/01/00	BURLESON	TEXAS	LSE	513	11	0003934
TX0121-0916	007	MAXINE BOEDEKER	GINGER PETROLEUM	06/01/99	06/01/00	BURLESON	TEXAS	LSE	509	572	0003225
TX0121-0917	002	GERALD WAYVE SCHROEDER	HALCON ENERGY	01/14/14	01/14/17	BURLESON	TEXAS	MEM	930	772	00000665
TX0121-0917	004	BETTY SUE CHUDEJ SEIBOLD	HALCON ENERGY	09/07/16	10/28/19	BURLESON	TEXAS	LSE	1071	486	00006909
TX0121-0919	003	VICTOR C SCHROEDER	HALCON ENERGY	03/19/14	03/19/17	BURLESON	TEXAS	MEM	942	855	00003037
TX0121-0922	001	LINDA ANN YENDREY	HALCON ENERGY	08/01/13	08/01/16	BURLESON	TEXAS	MEM	11560	22	01167483

STATE OF TEXAS
COUNTY OF BURLESON
The document to which this certificate is affixed is a full, true and correct copy of the original on file and of record in my office.
Thereby, certified on 5-18-17
Anna L. Schielack
County Clerk
Burleson County, Texas
By Deputy

35

JPD

Doc 00001641 Bk OR Vol 1088 Pg 358

EXHIBIT "A"
LEASES

LEASE NUMBER	LEASE SUFFIX	LESSOR	LESSEE	LEASE DATE	EXPIRATION DATE	COUNTY	STATE	LEASE TYPE	BOOK NUMBER	PAGE NUMB	RECEPTION / ENTRY
TX0121-0922	002	ANNIE L FOJTIK ET AL	HALCON ENERGY	08/05/13	08/05/16	BURLESON	TEXAS	MEM	911	274	00005765
TX0121-0922	003	ANGELINE F GARNEY	HALCON ENERGY	07/26/13	07/26/16	BURLESON	TEXAS	MEM	911	276	00005766
TX0121-0922	004	DARLENE COOK	HALCON ENERGY	07/26/13	07/26/16	BURLESON	TEXAS	MEM	910	562	00005561
TX0121-0922	005	DAVID WAYNE FOJTIK	HALCON ENERGY	08/01/13	08/01/16	BURLESON	TEXAS	MEM	912	683	00006064
TX0121-0922	006	JOSEPHINE D REK	HALCON ENERGY	08/01/13	08/01/16	BURLESON	TEXAS	MEM	912	679	00006062
TX0121-0922	007	ELIZABETH JANE BRITTEN	HALCON ENERGY	08/01/13	08/01/16	BURLESON	TEXAS	MEM	912	677	00006061
TX0121-0922	008	PATRICIA BURR	HALCON ENERGY	08/01/13	08/01/16	BURLESON	TEXAS	MEM	912	681	00006063
TX0121-0922	009	LILLIAN MARIE MAYER	HALCON ENERGY	08/01/13	08/01/16	BURLESON	TEXAS	MEM	912	673	00006059
TX0121-0922	010	ALINE FOJTIK MUZNY	HALCON ENERGY	07/23/13	07/23/16	BURLESON	TEXAS	MEM	910	22	00005454
TX0121-0922	011	EDWIN LOUIS CHARANZA JR	HALCON ENERGY	08/01/13	08/01/16	BURLESON	TEXAS	MEM	914	556	00006488
TX0121-0923	001	J DON REESE	HALCON ENERGY	07/26/13	07/26/16	BURLESON	TEXAS	MEM	910	570	00005565
TX0121-0923	002	VIRGINIA CHILDERS	HALCON ENERGY	07/12/13	07/12/16	BURLESON	TEXAS	MEM	910	22	00005454
TX0121-0923	003	BARABARA POLK ET AL	HALCON ENERGY	07/18/13	07/18/16	BURLESON	TEXAS	MEM	908	566	00005215
TX0121-0923	004	SIETE MINERALS ET AL	HALCON ENERGY	07/11/13	07/11/16	BURLESON	TEXAS	MEM	908	569	00005217
TX0121-0923	005	JIM M POLK	HALCON ENERGY	07/15/13	07/15/16	BURLESON	TEXAS	MEM	908	568	00005216
TX0121-0923	006	ROBERT PATTON	HALCON ENERGY	07/11/13	07/11/16	BURLESON	TEXAS	MEM	908	572	00005218
TX0121-0923	007	JEAN MCCULLOUGH STEPHEN	HALCON ENERGY	11/07/13	11/07/16	BURLESON	TEXAS	MEM	923	500	00008368
TX0121-0923	008	MARSHALL A HARRELL	H H HOWELL INC	07/30/11	07/30/15	BURLESON	TEXAS	LSE	843	53	00003674
TX0121-0923	009	B B PIERSON	H H HOWELL INC	07/30/11	07/30/15	BURLESON	TEXAS	LSE	845	696	00004147
TX0121-0923	010	OWEN A MILLER JR	H H HOWELL INC	07/30/11	07/30/15	BURLESON	TEXAS	MEM	845	692	00004146
TX0121-0967	002	DOROTHY ELLEN MACEJEWSKI	HALCON ENERGY	07/17/14	07/17/17	BURLESON	TEXAS	MEM	962	94	00006826
TX0121-0967	003	GLADYS PAWNEE COOK	HALCON ENERGY	07/17/14	07/17/17	BURLESON	TEXAS	MEM	962	92	00006825
TX0121-0967	004	FRANKLIN LOUIS HILLIER	HALCON ENERGY	08/26/14	08/26/17	BURLESON	TEXAS	MEM	968	593	00008057
TX0121-1005	000	BEATRICE L RYAN A/K/A BEATRICE POEHL	C B PARTIN	03/14/77	03/14/82	BURLESON	TEXAS	LSE	20	701	
TX0121-1006	000	MELVIN E PERTL ET UX	C B PARTIN	02/05/77	02/05/82	BURLESON	TEXAS	LSE	20	720	
TX0121-1007	000	SAMUEL H HUTCHISON ET UX	STRATA ENERGY INC	03/31/78	03/31/83	BURLESON	TEXAS	LSE	22	790	
TX0121-1008	001	RUBEN D POEHL	C B PARTIN	03/12/77	03/12/82	BURLESON	TEXAS	LSE	21	877	
TX0121-1008	002	MARY CAROLYN NEALE F/K/A MARY CAROLYN POEHL	COLUMBIA GAS DEVELOPMENT	07/15/78	07/15/83	BURLESON	TEXAS	LSE	23	727	
TX0121-1008	003	JAMES B EATON	I JON BROOK JR INC	07/13/78	07/13/83	BURLESON	TEXAS	LSE	23	724	
TX0121-1022	003	II CB LP	ADAPT RESOURCES LLC	05/06/14	05/06/17	BURLESON	TEXAS	MEM	950	541	00004543
TX0121-1024	002	EARNESTINE I BROYLES	ADAPT RESOURCES LLC	08/29/13	08/29/18	BURLESON	TEXAS	MEM	914	717	00006539
TX0121-1024	003	BRUCE E BROYLES	ADAPT RESOURCES LLC	08/30/13	08/30/18	BURLESON	TEXAS	MEM	914	714	00006538
TX0121-1024	005	TED AND NORMA READ FAMILY LIMITED PARTNERSHIP	ADAPT RESOURCES LLC	04/30/13	04/30/18	BURLESON	TEXAS	MEM	899	506	3379
TX0121-1024	006	JAMES H EDSEL JR	SJL ENERGY LLC	05/20/13	05/20/18	BURLESON	TEXAS	LSE	900	676	0003585
TX0121-1024	007	PHILIP A EDSEL	SJL ENERGY LLC	05/20/13	05/20/18	BURLESON	TEXAS	LSE	900	672	00003584

STATE OF TEXAS
COUNTY OF BURLESON
The document to which this certificate is affixed is a full, true and correct copy of the original on file and of record in my office.
Thereby, certified on 5-18-17
Anna L. Schielack
County Clerk
Burleson County, Texas
By _____ Deputy

35

JFD

Doc 00001641 Bk OR Vol 1088 Pg 359

EXHIBIT "A"
LEASES

LEASE NUMBER	LEASE SUFFIX	LESSOR	LESSEE	LEASE DATE	EXPIRATION DATE	COUNTY	STATE	LEASE TYPE	BOOK NUMBER	PAGE NUMB	RECEPTION / ENTRY
TX0121-1024	008	CATHERINE F EDSEL TRUST	SJL ENERGY LLC	05/20/13	05/20/18	BURLESON	TEXAS	LSE	900	668	00003583
TX0121-1024	009	SHIRLEY J VYKUKAL	HALCON ENERGY	04/13/16	05/28/19	BURLESON	TEXAS	MEM	1049	709	00002826
TX0121-1024	010	RONALD J CARVER	HALCON ENERGY	06/15/16	08/23/19	BURLESON	TEXAS	MEM	1060	758	00004850
TX0121-1070	000	JOHNNIE R LYON ET UX	CHAMPLIN PETROLEUM	05/13/76	05/13/86	BURLESON	TEXAS	LSE	17	4	
TX0121-1077	001	ESTATE OF LUCY F SHANKLIN, N.C.M.	W L SINCLAIR	05/24/76	05/24/81	BURLESON	TEXAS	LSE	19	237	
TX0121-1077	002	JB RANCHO INC	HALCON ENERGY	02/27/14	02/27/17	BURLESON	TEXAS	MEM	941	312	00002680
TX0121-1081	000	THOMAS S BAILEY ET UX	UNION PACIFIC RESOURCES	03/30/93	03/30/95	BURLESON	TEXAS	LSE	215	380	2209
TX0121-1082	000	HELEN RAY RISHER	UNION PACIFIC RESOURCES	04/08/93	04/08/95	BURLESON	TEXAS	LSE	216	394	2714
TX0121-1083	001	ANDREW T WEICHERT ET UX	UNION PACIFIC RESOURCES	03/31/93	03/31/95	BURLESON	TEXAS	LSE	214	690	1889
TX0121-1083	002	JOHNIE L PERRY	UNION PACIFIC RESOURCES	07/20/93	07/20/95	BURLESON	TEXAS	LSE	219	377	4000
TX0121-1083	003	EDWARD K DRAGO ET UX	UNION PACIFIC RESOURCES	07/20/93	07/20/95	BURLESON	TEXAS	LSE	219	374	3999
TX0121-1083	004	MILLIE B BROWN	UNION PACIFIC RESOURCES	07/23/93	07/23/95	BURLESON	TEXAS	LSE	219	372	3998
TX0121-1083	005	REEVEE W THOMPSON	UNION PACIFIC RESOURCES	07/22/93	07/22/95	BURLESON	TEXAS	LSE	219	380	
TX0121-1083	006	WILLIAM S WOOLDRIDGE	UNION PACIFIC RESOURCES	07/22/93	07/22/95	BURLESON	TEXAS	LSE	219	384	
TX0121-1083	007	LEOLA DESHONE	UNION PACIFIC RESOURCES	07/22/93	07/22/95	BURLESON	TEXAS	LSE	220	717	
TX0121-1083	008	RICHARD WOOLDRIDGE	UNION PACIFIC RESOURCES	07/22/93	07/22/95	BURLESON	TEXAS	LSE	219	382	
TX0121-1083	009	EMMA PEARL TRYON	UNION PACIFIC RESOURCES	07/22/93	07/22/95	BURLESON	TEXAS	LSE	219	387	
TX0121-1084	001	TERRY ARLEDGE ET UX	DWIGHT SNELL &	01/16/91	01/16/94	BURLESON	TEXAS	LSE	180	67	477
TX0121-1084	002	LOUIS B SEIGLE ET AL	DWIGHT SNELL &	09/08/90	09/08/93	BURLESON	TEXAS	LSE	173	623	5358
TX0121-1084	003	GWENDOLYN F LEVEY UNDER INDENTURE DATED APRIL 16 1970 FOR BENEFIT OF GWENDOLYN F LEVEY	DWIGHT SNELL & ASSOCIATES	09/08/90	09/08/93	BURLESON	TEXAS	LSE	173	626	5359
TX0121-1084	004	FRANCIS MILDRED SEIGLE	UNION PACIFIC RESOURCES	06/29/93	01/23/95	BURLESON	TEXAS	LSE	218	302	3587
TX0121-1085	000	ANITA O BARELAS ET AL	DWIGHT SNELL AND	11/19/90	11/19/93	BURLESON	TEXAS	LSE	181	48	879
TX0121-1087	000	JOE H SMITH ET UX	DWIGHT SNELL &	07/07/90	07/07/93	BURLESON	TEXAS	LSE	168	540	3740
TX0121-1088	000	THORNELL SMITH ET UX	DWIGHT SNELL &	07/11/90	07/11/93	BURLESON	TEXAS	LSE	168	535	3738
TX0121-1089	000	GOODWILL BAPTIST CHURCH	DWIGHT SNELL &	08/23/90	08/23/93	BURLESON	TEXAS	LSE	171	4	4405
TX0121-1090	001	THOMAS JEFFERSON	VALIDUS OPERATING INC.	08/23/90	04/23/93	BURLESON	TEXAS	LSE	170	786	4389
TX0121-1090	002	DOLPHUS N JONES ET AL	VALIDUS OPERATING INC.	08/01/90	05/01/93	BURLESON	TEXAS	LSE	168	613	3813
TX0121-1090	003	DOLPHUS N JONES ET AL	VALIDUS OPERATING INC.	03/01/90	05/01/93	BURLESON	TEXAS	LSE	165	213	2411
TX0121-1090	006	VERKIE JONES SR ET AL	DWIGHT SNELL &	06/30/90	03/30/93	BURLESON	TEXAS	LSE	168	53	3734
TX0121-1090	007	MARION L JONES ET UX	DWIGHT SNELL &	07/05/90	04/05/93	BURLESON	TEXAS	LSE	170	289	4191
TX0121-1090	008	ORA M. JONES ET AL	DWIGHT SNELL AND	08/13/90	08/13/93	BURLESON	TEXAS	LSE	170	846	4402
TX0121-1090	009	RICKEY L. MOORE ET UX	DWIGHT SNELL &	08/23/90	08/23/93	BURLESON	TEXAS	LSE	170	293	4192
TX0121-1090	010	MAUDE JONES FURLOUGH	DWIGHT SNELL AND	10/04/90	10/04/93	BURLESON	TEXAS	LSE	174	584	5725
TX0121-1090	011	LILLIE MAE JONES THOMPSON	DWIGHT SNELL &	07/16/90	04/16/93	BURLESON	TEXAS	LSE	169	696	3949
TX0121-1090	012	CLARENCE JONES ET AL	DWIGHT SNELL &	08/02/90	08/02/93	BURLESON	TEXAS	LSE	169	793	4006

STATE OF TEXAS
COUNTY OF BURLESON
The document to which this certificate is affixed is a full, true and correct copy of the original on file and of record in my office.
Thereby, certified on 5-18-17
Anna L. Schielack
County Clerk
Burleson County, Texas
By Deputy

35

JFD

Doc 00001641 Bk OR Vol 1088 Pg 360

EXHIBIT "A"
LEASES

LEASE NUMBER	LEASE SUFFIX	LESSOR	LESSEE	LEASE DATE	EXPIRATION DATE	COUNTY	STATE	LEASE TYPE	BOOK NUMBER	PAGE NUMB	RECEPTION / ENTRY
TX0121-1090	013	LARRY A JONES ET AL	DWIGHT SNELL &	07/21/90	07/21/93	BURLESON	TEXAS	LSE	179	40	229
TX0121-1090	014	DOROTHY RUTH JOHNSON	SAGE ENERGY COMPANY	06/01/92	06/01/93	BURLESON	TEXAS	LSE	205	602	4326
TX0121-1090	015	VERLENE EDMOND	SAGE ENERGY COMPANY	06/25/92	06/25/93	BURLESON	TEXAS	LSE	205	606	4327
TX0121-1090	016	DORIS A DAWSON ET AL	DWIGHT SNELL &	07/17/90	07/17/93	BURLESON	TEXAS	LSE	170	515	4294
TX0121-1090	017	CLEOPATRA NELSON ET AL	DWIGHT SNELL &	07/17/90	07/17/93	BURLESON	TEXAS	LSE	170	841	4401
TX0121-1090	018	ISIAH JONES ET UX	DWIGHT SNELL AND	07/20/90	04/20/93	BURLESON	TEXAS	LSE	168	544	3742
TX0121-1090	019	CHARLES POTTER ET UX	DWIGHT SNELL AND	07/18/90	07/18/92	BURLESON	TEXAS	LSE	169	700	3950
TX0121-1090	020	DOLPHUS N JONES ET AL	VALIDUS OPERATING INC.	09/18/90	05/18/93	BURLESON	TEXAS	LSE	171	675	4663
TX0121-1090	021	MARIE THOMPSON DANIEL ET AL	DWIGHT SNELL &	07/09/90	04/09/93	BURLESON	TEXAS	LSE	168	607	3797
TX0121-1090	022	ALFRED R JACKSON ET UX	DWIGHT SNELL &	07/24/90	07/24/93	BURLESON	TEXAS	LSE	169	707	3953
TX0121-1090	023	QUENTON YOUNG	DWIGHT SNELL &	08/16/90	08/16/93	BURLESON	TEXAS	LSE	170	295	4193
TX0121-1090	024	LARRY A JONES ET AL	SAGE ENERGY COMPANY	03/22/93	05/22/93	BURLESON	TEXAS	LSE	215	592	2358
TX0121-1090	025	CLARENCE JONES ET AL	SAGE ENERGY COMPANY	03/22/93	05/22/93	BURLESON	TEXAS	LSE	215	567	2346
TX0121-1090	026	ESTELLE JONES	SAGE ENERGY COMPANY	03/15/93	06/15/93	BURLESON	TEXAS	LSE	217	539	3290
TX0121-1090	027	DOLPHUS N JONES	SAGE ENERGY COMPANY	03/22/93	05/22/93	BURLESON	TEXAS	LSE	215	559	2342
TX0121-1090	028	MELLONEE THOMPSON	SAGE ENERGY COMPANY	03/22/93	05/22/93	BURLESON	TEXAS	LSE	215	557	2341
TX0121-1090	029	MAUDE JONES FURLOUGH	SAGE ENERGY COMPANY	03/22/93	05/22/93	BURLESON	TEXAS	LSE	215	565	2345
TX0121-1090	030	VERKIE JONES SR ET AL	SAGE ENERGY COMPANY	03/22/93	05/22/93	BURLESON	TEXAS	LSE	215	563	2344
TX0121-1090	031	INEZ R REDMON	SAGE ENERGY COMPANY	03/22/93	05/22/93	BURLESON	TEXAS	LSE	215	561	2343
TX0121-1090	032	DOROTHY RUTH JOHNSON	SAGE ENERGY COMPANY	03/22/93	05/22/93	BURLESON	TEXAS	LSE	215	580	2352
TX0121-1090	033	ORA M JONES ET AL	SAGE ENERGY COMPANY	03/22/93	05/22/93	BURLESON	TEXAS	LSE	215	576	2350
TX0121-1090	034	COLETA JONES COLLINS ET AL	SAGE ENERGY COMPANY	03/22/93	05/22/93	BURLESON	TEXAS	LSE	215	578	2351
TX0121-1090	035	MARION L JONES ET UX	SAGE ENERGY COMPANY	03/22/93	05/22/93	BURLESON	TEXAS	LSE	215	574	2349
TX0121-1090	036	FLOYD M JONES	SAGE ENERGY COMPANY	03/22/93	05/22/93	BURLESON	TEXAS	LSE	215	572	2348
TX0121-1090	037	CARRIE LEE ELDRIDGE	SAGE ENERGY COMPANY	03/22/93	05/22/93	BURLESON	TEXAS	LSE	215	595	2359
TX0121-1090	038	DELLA JONES PATTERSON	SAGE ENERGY COMPANY	03/22/93	05/22/93	BURLESON	TEXAS	LSE	215	588	2356
TX0121-1090	039	VERLENE EDMOND	SAGE ENERGY COMPANY	03/22/93	05/22/93	BURLESON	TEXAS	LSE	215	586	2355
TX0121-1090	040	CLEOPATRA NELSON	SAGE ENERGY COMPANY	03/22/93	05/22/93	BURLESON	TEXAS	LSE	215	590	2357
TX0121-1090	041	VERNA B WILLIAMS	SAGE ENERGY COMPANY	03/22/93	05/22/93	BURLESON	TEXAS	LSE	215	570	2347
TX0121-1090	042	DORIS A DAWSON	SAGE ENERGY COMPANY	03/22/93	05/22/93	BURLESON	TEXAS	LSE	215	582	2353
TX0121-1090	043	LILLIE MAE JONES THOMPSON	SAGE ENERGY COMPANY	03/22/93	05/22/93	BURLESON	TEXAS	LSE	215	584	2354
TX0121-1090	044	FLORENCE POLK ET AL	SAGE ENERGY COMPANY	03/22/93	03/22/94	BURLESON	TEXAS	LSE	221	166	4846
TX0121-1091	000	DOLPHUS N JONES	VALIDUS OPERATING INC.	08/01/90	05/01/93	BURLESON	TEXAS	LSE	168	617	3814
TX0121-1093	000	MARY JONES ET VIR	DWIGHT SNELL &	08/15/90	08/15/93	BURLESON	TEXAS	LSE	170	298	4194
TX0121-1094	001	ALFRED WILLIAMS JR ET AL	DWIGHT SNELL &	07/19/90	07/19/93	BURLESON	TEXAS	LSE	168	542	3741

STATE OF TEXAS
COUNTY OF BURLESON
The document to which this certificate is affixed is a full, true and correct copy of the original on file and of record in my office.
Thereby, certified on 5-18-17
Anna L. Schielack
County Clerk
Burleson County, Texas
By: Deputy

35

JFD

Doc 00001641 Bk OR Vol 1088 Pg 361

EXHIBIT "A"
LEASES

LEASE NUMBER	LEASE SUFFIX	LESSOR	LESSEE	LEASE DATE	EXPIRATION DATE	COUNTY	STATE	LEASE TYPE	BOOK NUMBER	PAGE NUMB	RECEPTION / ENTRY
TX0121-1094	002	HOWARD DANIEL JR ET UX	VALIDUS OPERATING INC.	03/21/90	04/12/93	BURLESON	TEXAS	LSE	165	210	2410
TX0121-1095	001	GARLAND MCILVEEN JR ET UX	DWIGHT SNELL &	08/03/90	08/03/93	BURLESON	TEXAS	LSE	169	788	4005
TX0121-1095	002	LEON CASH ET UX	DWIGHT SNELL &	07/25/90	07/25/93	BURLESON	TEXAS	LSE	171	6	4406
TX0121-1095	003	LEE J FAZZINO ET UX	DWIGHT SNELL &	07/25/90	07/25/93	BURLESON	TEXAS	LSE	171	9	4407
TX0121-1095	004	VICTOR CANAVESPI ET UX	DWIGHT SNELL &	07/25/90	07/25/93	BURLESON	TEXAS	LSE	171	12	4408
TX0121-1095	005	BOBBY HOLLIDAY ET UX	DWIGHT SNELL &	07/25/90	07/25/93	BURLESON	TEXAS	LSE	171	15	4409
TX0121-1095	006	PHIL SCAMARDO ET UX	DWIGHT SNELL &	07/25/90	07/25/93	BURLESON	TEXAS	LSE	171	18	4410
TX0121-1095	007	PHILLIP B GOODE ET UX	DWIGHT SNELL &	07/25/90	07/25/93	BURLESON	TEXAS	LSE	171	21	4411
TX0121-1095	008	J B HERVEY	DWIGHT SNELL &	07/25/90	07/25/93	BURLESON	TEXAS	LSE	171	24	4412
TX0121-1096	000	INEZ REDMON ET AL	DWIGHT SNELL &	06/30/90	03/30/93	BURLESON	TEXAS	LSE	168	527	3735
TX0121-1098	000	CURTIS E LEHDE ET UX	WILLIAM C HAVERLAH	04/29/76	04/29/86	BURLESON	TEXAS	LSE	16	104	116
TX0121-1100	000	WALTER N GREEN ET UX	WILLIAM C HAVERLAH	05/15/76	05/15/86	BURLESON	TEXAS	LSE	16	756	
TX0121-1103	000	RACHEL COLUMBETTI	GINGER PETROLEUM	12/17/91	12/17/92	BURLESON	TEXAS	LSE	197	1	
TX0121-1104	000	STANLEY BEARD	GENERAL PETROLEUM	05/31/79	05/31/80	BURLESON	TEXAS	LSE	26	654	
TX0121-1108	000	HORNE MANAGEMENT COMPANY	ROBERT M KNOX	06/29/78	06/29/81	BURLESON	TEXAS	LSE	23	696	
TX0121-1109	001	STEPHEN N MONTGOMERY	TRIBO PETROLEUM	06/01/95	06/01/96	BURLESON	TEXAS	LSE	242	682	2932
TX0121-1109	002	HOWARD W HORNE	TRIBO PETROLEUM	06/01/95	06/01/96	BURLESON	TEXAS	LSE	242	688	
TX0121-1109	003	PIERRE N ROBERTS	TRIBO PETROLEUM	06/01/95	06/01/96	BURLESON	TEXAS	LSE	242	694	2934
TX0121-1110	000	WALTER ALBRECHT ET UX	WILLIAM C HAVERLAH	05/07/76	05/07/86	BURLESON	TEXAS	LSE	16	559	00254
TX0121-1111	000	KENNETH N BELOTE ET UX	TORCH ENERGY	11/01/90	05/01/91	BURLESON	TEXAS	LSE	179	617	365
TX0121-1112	001	JERRY C BENTON ET UX	TORCH ENERGY	05/04/76	05/04/86	BURLESON	TEXAS	LSE	16	129	
TX0121-1112	002	MARY LOUISE SCMIDT ET AL	CLAYTON W WILLIAMS JR	08/06/80	08/06/83	BURLESON	TEXAS	LSE	47	3	243
TX0121-1113	001	JO ANN BARON BOERNER	GINGER PETROLEUM	04/11/94	04/11/95	BURLESON	TEXAS	LSE	230	891	
TX0121-1116	000	MRS MARY BOTKIN ET AL	WILLIAM C HAVERLAH	06/09/76	06/09/86	BURLESON	TEXAS	LSE	17	594	
TX0121-1117	001	RANDY G LOWE ET UX	ADAPT RESOURCES LLC	05/15/13	05/15/16	BURLESON	TEXAS	MEM	898	296	00003113
TX0121-1117	002	MICHELLE A TAYLOR	HALCON ENERGY	03/05/14	03/05/17	BURLESON	TEXAS	MEM	938	465	00002130
TX0121-1117	003	JOHN W JORDAN	HALCON ENERGY	03/05/14	03/05/17	BURLESON	TEXAS	MEM	940	511	00002521
TX0121-1117	004	CANDY HUGHES	HALCON ENERGY	03/05/14	03/05/17	BURLESON	TEXAS	MEM	940	510	00002520
TX0121-1117	005	CHARLES R WEICHERT	HALCON ENERGY	12/12/13	12/12/16	BURLESON	TEXAS	MEM	940	509	00002519
TX0121-1117	006	MARY LYNN ROTHLIS	HALCON ENERGY	08/26/14	08/26/17	BURLESON	TEXAS	MEM	966	790	00007720
TX0121-1118	000	EUGENE P CHMELAR ET UX	WILLIAM C HAVERLAH	04/28/76	04/28/86	BURLESON	TEXAS	LSE	16	691	CC00271
TX0121-1119	000	EUGENE CHMELAR ET UX	WILLIAM C HAVERLAH	04/28/76	04/28/86	BURLESON	TEXAS	LSE	16	145	CC00048
TX0121-1121	001	LOIS GRAHAM ET AL	WILLIAM C HAVERLAH	04/26/76	04/26/86	BURLESON	TEXAS	LSE	16	703	CC00308
TX0121-1122	000	CALDWELL ISD	TORCH ENERGY	12/19/90	12/19/91	BURLESON	TEXAS	LSE	180	55	2544472
TX0121-1123	000	ANNIE DEAN ET AL	WILLIAM C. HAVERLAH	05/05/76	05/05/86	BURLESON	TEXAS	LSE	16	191	CC00232

STATE OF TEXAS
COUNTY OF BURLESON
The document to which this certificate is affixed is a full, true and correct copy of the original on file and of record in my office.

Thereby, certified on 5-18-17

Anna L. Schielack
County Clerk
Burleson County, Texas

By Deputy

35

JFD

Doc 00001641 Bk OR Vol 1088 Pg 362

EXHIBIT "A"
LEASES

LEASE NUMBER	LEASE SUFFIX	LESSOR	LESSEE	LEASE DATE	EXPIRATION DATE	COUNTY	STATE	LEASE TYPE	BOOK NUMBER	PAGE NUMB	RECEPTION / ENTRY
TX0121-1125	000	RICK DOWLING ET UX	SAGE ENERGY	04/17/96	07/16/96	BURLESON	TEXAS	LSE	250	502	2004
TX0121-1126	001	ROBERT LEE FRITCHER	TORCH ENERGY	11/01/90	05/01/91	BURLESON	TEXAS	LSE	176	577	6495
TX0121-1126	002	FLOYD JOE FRITCHER SR	TORCH ENERGY	11/01/90	05/01/91	BURLESON	TEXAS	LSE	176	579	6496
TX0121-1127	001	HARMON GRAEFE JR	ROBERT M KNOX	05/01/78	05/01/83	BURLESON	TEXAS	LSE	291	295	1701
TX0121-1127	002	ERNA SHONKA	ROBERT M. KNOX	01/05/78	01/05/83	BURLESON	TEXAS	LSE	22	605	
TX0121-1128	000	HORACE B HAMILTON ET UX	TORCH ENERGY	11/01/90	05/01/91	BURLESON	TEXAS	LSE	179	718	393
TX0121-1129	000	GEORGE W JANCIK ET UX	WILLIAM C HAVERLAH	05/05/76	05/05/86	BURLESON	TEXAS	LSE	16	597	00341
TX0121-1130	000	ELO J JUNEK ET UX	WILLIAM C HAVERLAH	05/07/76	05/07/86	BURLESON	TEXAS	LSE	16	600	CC00345
TX0121-1133	000	LAWRENCE KAZMIR ET UX	WILLIAM C HAVERLAH	05/01/76	05/01/86	BURLESON	TEXAS	LSE	16	284	CC00208
TX0121-1134	000	LUK KAZMIR ET UX	WILLIAM C HAVERLAH	05/01/76	05/01/86	BURLESON	TEXAS	LSE	16	281	00207
TX0121-1136	000	ALFRED B LEWIS	SAGE ENERGY COMPANY	02/23/96	02/23/99	BURLESON	TEXAS	LSE	250	180	1766
TX0121-1137	000	JOHN KUBECKA ET UX	WILLIAM C HAVERLAH	05/10/76	05/10/86	BURLESON	TEXAS	LSE	17	544	2017
TX0121-1138	000	JOHN T KRUEGER	SAGE ENERGY COMPANY	04/17/96	07/16/96	BURLESON	TEXAS	LSE	250	95	1673
TX0121-1139	000	RUDOLPH J LEBLANC ET UX	WILLIAM C HAVERLAH	05/03/76	05/03/86	BURLESON	TEXAS	LSE	16	269	00203
TX0121-1140	000	BERTHA S LEHDE ET AL	WILLIAM C HAVERLAH	04/29/76	04/29/86	BURLESON	TEXAS	LSE	16	401	00117
TX0121-1141	000	MINNIE MATCEK ET VIR	WILLIAM C HAVERLAH	05/12/76	05/12/86	BURLESON	TEXAS	LSE	16	722	00387
TX0121-1143	000	JAMES PRAZAK ET UX	ROY SEABERG	11/13/78	11/13/83	BURLESON	TEXAS	LSE	24	624	
TX0121-1144	000	J R SIMPSON ET UX	WILLIAM C HAVERLAH	05/10/76	05/10/86	BURLESON	TEXAS	LSE	16	660	00441
TX0121-1145	000	ALTON PETERS ET UX	WILLIAM C HAVERLAH	04/24/76	04/24/86	BURLESON	TEXAS	LSE	16	368	
TX0121-1147	000	ALFRED PETERS ET UX	EUGENE CHMELAR OIL &	02/26/96	02/26/99	BURLESON	TEXAS	LSE	248	380	862
TX0121-1148	000	COMMISSIONER OF THE GENERAL LAND OFFICE OF THE STATE OF TEXAS M-97123	SAGE ENERGY COMPANY	05/07/96	05/07/99	BURLESON	TEXAS	LSE	1040	531	
TX0121-1149	000	HERBERT F UBERNOSKY ET UX	WILLIAM C HAVERLAH	05/07/76	05/07/86	BURLESON	TEXAS	LSE	16	669	1508
TX0121-1151	001	HENRY BATTEN JR ET UX	DURST OIL COMPANY	01/15/91	01/15/93	BURLESON	TEXAS	LSE	183	220	
TX0121-1151	002	LAWRENCE COTROPIA ET UX	DURST OIL COMPANY	01/15/91	01/15/93	BURLESON	TEXAS	LSE	183	223	
TX0121-1151	003	CARL E FREDERICKSEN ET UX	DURSE OIL COMPANY	01/15/91	01/15/93	BURLESON	TEXAS	LSE	183	226	
TX0121-1151	004	PAUL D FREDERICKSEN ET UX	DURST OIL COMPNAY	01/15/91	01/15/93	BURLESON	TEXAS	LSE	183	229	
TX0121-1151	006	VINCE A PATRANELLA ET AL	DURST OIL COMPANY	01/15/91	01/15/93	BURLESON	TEXAS	LSE	183	232	
TX0121-1151	007	SAM C SCARMARDO JR ET UX	DURST OIL COMPANY	01/15/91	01/15/93	BURLESON	TEXAS	LSE	183	238	
TX0121-1151	008	STEVE T SCARMARDO	DURST OIL COMPANY	01/15/91	01/15/93	BURLESON	TEXAS	LSE	183	241	
TX0121-1153	001	LEEMAN E LUMPKIN SR ET UX	SAGE ENERGY COMPANY	12/10/92	12/10/95	BURLESON	TEXAS	LSE	210	857	
TX0121-1153	002	GERTRUDE COGGINS	SAGE ENERGY COMPANY	12/10/92	12/10/95	BURLESON	TEXAS	LSE	210	859	
TX0121-1153	003	SIDNEY A LUMPKIN JR ET AL	SAGE ENERGY COMPANY	12/10/92	12/10/95	BURLESON	TEXAS	LSE	210	861	
TX0121-1154	000	FRANK L SCARMARDO ET UX	DURST OIL COMPANY	01/15/91	01/15/93	BURLESON	TEXAS	LSE	183	235	
TX0121-1174	001	MARY ELIZABETH COLLINS	SAGE ENERGY COMPANY	07/20/94	07/20/96	BURLESON	TEXAS	LSE	233	796	
TX0121-1174	002	VIOLA GOODSON SPELL	SAGE ENERGY COMPANY	07/21/94	07/21/96	BURLESON	TEXAS	LSE	235	2	

STATE OF TEXAS
COUNTY OF BURLESON
The document to which this certificate is affixed is a full, true and correct copy of the original on file and of record in my office.
Thereby, certified on 5-18-17
Anna L. Schielack
County Clerk
Burleson County, Texas
By _____ Deputy

35

JFD

EXHIBIT "A"
LEASES

Doc 00001641 Bk OR Vol 1088 Pg 363

LEASE NUMBER	LEASE SUFFIX	LESSOR	LESSEE	LEASE DATE	EXPIRATION DATE	COUNTY	STATE	LEASE TYPE	BOOK NUMBER	PAGE NUMB	RECEPTION / ENTRY
TX0121-1175	001	PETER LORNE GRANDJEAN	STRATA ENERGY INC	06/07/78	06/07/83	BURLESON	TEXAS	LSE	23	513	
TX0121-1175	002	FRANKLIN JOE KARASEK JR ET UX	STRATA ENERGY INC.	06/07/78	06/07/83	BURLESON	TEXAS	LSE	23	368	
TX0121-1176	000	BENTON SCHULZE	WILLIAM C HAVERLAH	05/04/76	05/04/86	BURLESON	TEXAS	LSE	16	648	
TX0121-1178	000	BYRON WALTER GRANDJEAN	STRATA ENERGY INC	07/20/78	07/20/81	BURLESON	TEXAS	LSE	23	714	
TX0121-1180	000	CHARLIE J LOEHR ET UX	WILLIAM C HAVERLAH	06/28/76	06/28/86	BURLESON	TEXAS	LSE	18	600	
TX0121-1187	000	C L ANDERSON ET AL	STRATA ENERGY INC	05/02/78	05/02/81	BURLESON	TEXAS	LSE	23	116	
TX0121-1190	000	BILLY BLAHA	MARSHALL A HARRELL	04/30/76	04/30/86	BURLESON	TEXAS	LSE	17	311	
TX0121-1191	000	WALTER W COOK ET UX	STRATA ENERGY INC	03/16/78	03/16/83	BURLESON	TEXAS	LSE	22	773	
TX0121-1192	000	JOHN ALLEN DAVIS ET UX	STRATA ENERGY INC	03/13/78	03/13/83	BURLESON	TEXAS	LSE	22	786	
TX0121-1193	001	ERNEST LEE FAUST ET UX	STRATA ENERGY INC	03/29/79	03/29/84	BURLESON	TEXAS	LSE	26	592	
TX0121-1193	002	JOHN LARRY FAUST ET UX	STRATA ENERGY INC	03/29/79	03/29/84	BURLESON	TEXAS	LSE	26	596	
TX0121-1193	003	LOUIS FAUST	STRATA ENERGY INC	03/29/79	03/29/84	BURLESON	TEXAS	LSE	26	600	
TX0121-1193	004	STANLEY RAY FAUST ET UX	STRATA ENERGY INC	04/02/79	04/02/84	BURLESON	TEXAS	LSE	26	588	
TX0121-1193	005	MILDRED MARIE MCLEMORE ET VIR	STRATA ENERGY INC	04/02/79	04/02/84	BURLESON	TEXAS	LSE	26	584	
TX0121-1193	006	GLADYS MAE JESKE ET VIR	STRATA ENERGY INC	03/29/79	03/29/84	BURLESON	TEXAS	LSE	26	604	
TX0121-1194	000	CLEO SCHUMACHER ET UX	MARSHALL A HARRELL	06/08/76	06/08/86	BURLESON	TEXAS	LSE	17	276	
TX0121-1195	000	ED SCHUMACHER ET UX	MARSHALL A HARRELL	06/08/76	06/08/86	BURLESON	TEXAS	LSE	17	273	
TX0121-1196	000	MELVIN ONDRASEK ET AL	MARSHALL A HARRELL	05/11/76	05/11/86	BURLESON	TEXAS	LSE	17	347	
TX0121-1198	000	EDWIN W DAVIS ET UX	MARSHALL A HARRELL	05/18/76	05/18/86	BURLESON	TEXAS	LSE	17	317	
TX0121-1199	000	JAMES B GLOVER ET UX	MARSHALL A HARRELL	05/19/76	05/19/86	BURLESON	TEXAS	LSE	17	320	
TX0121-1200	000	CHARLES W HANCOCK	STRATA ENERGY INC	04/07/78	04/07/81	BURLESON	TEXAS	LSE	23	74	
TX0121-1201	000	WILLIS B HICKS ET UX	MARSHALL A HARRELL	05/04/76	05/04/86	BURLESON	TEXAS	LSE	17	353	
TX0121-1202	000	SAMUEL HUTCHISON ET UX	STRATA ENERGY INC	03/31/78	03/31/83	BURLESON	TEXAS	LSE	22	790	
TX0121-1203	000	FRED H LIPPE ET UX	STRATA ENERGY INC	05/09/78	05/09/83	BURLESON	TEXAS	LSE	23	159	
TX0121-1204	000	MARVIN R MATCEK ET AL	MARSHALL A HARRELL	05/05/76	05/05/86	BURLESON	TEXAS	LSE	17	332	
TX0121-1205	000	EDWARD GAAS	STRATA ENERGY INC	02/09/79	02/09/82	BURLESON	TEXAS	LSE	25	791	
TX0121-1206	000	ROBERT J PIWONKA JR ET UX	MARSHALL A HARRELL	04/30/76	04/30/86	BURLESON	TEXAS	LSE	17	326	
TX0121-1209	000	BILLIE ANN FRITCHER ET VIR	MARSHALL A HARRELL	04/30/76	04/30/86	BURLESON	TEXAS	LSE	17	314	
TX0121-1211	000	JOHN GROCE	MARSHALL A HARRELL	05/04/76	05/04/86	BURLESON	TEXAS	LSE	17	335	
TX0121-1212	000	GLADYS B SLOVACEK	MARSHALL A HARRELL	04/30/76	04/30/86	BURLESON	TEXAS	LSE	17	338	
TX0121-1214	000	GEORGE C GERLAND ET UX	STRATA ENERGY INC	03/29/78	03/29/83	BURLESON	TEXAS	LSE	23	77	
TX0121-1216	000	JAMES C HILL ET UX	SAGE ENERGY COMPANY	09/27/94	09/27/95	BURLESON	TEXAS	LSE	235	425	4871
TX0121-1217	000	LILLIAN W HARRIS	BRIGADE ENERGY INC	11/04/86	05/04/87	BURLESON	TEXAS	LSE	140	31	4298
TX0121-1218	000	DOROTHY JEAN RASKA ET AL	RAYMOND A BRYANT	05/22/89	11/22/89	BURLESON	TEXAS	LSE	154	816	1599
TX0121-1220	000	MILTON F CHARANZA ET UX	SAGE ENERGY COMPANY	05/14/87	05/14/90	BURLESON	TEXAS	LSE	143	747	2222

STATE OF TEXAS
COUNTY OF BURLESON
The document to which this certificate is affixed is a full, true and correct copy of the original on file and of record in my office.
Thereby, certified on 5-18-12
Anna L. Schielack
County Clerk
Burleson County, Texas
By Deputy

35

JFD

Doc 00001641 Bk OR Vol 1088 Pg 364

EXHIBIT "A"
LEASES

LEASE NUMBER	LEASE SUFFIX	LESSOR	LESSEE	LEASE DATE	EXPIRATION DATE	COUNTY	STATE	LEASE TYPE	BOOK NUMBER	PAGE NUMB	RECEPTION / ENTRY
TX0121-1221	000	C J WILHELM	FRED PRICKETT	04/23/76	04/23/81	BURLESON	TEXAS	LSE	18	208	
TX0121-1223	000	JAMES C MILLER ET UX	CHAMPLIN PETROLEUM	06/14/76	06/14/86	BURLESON	TEXAS	LSE	17	771	
TX0121-1224	000	STANLEY R FAUST ET UX	SAGE ENERGY COMPANY	04/01/84	01/01/85	BURLESON	TEXAS	LSE	116	835	2661
TX0121-1226	000	ARCHIE A CATHERS JR	SAGE ENERGY COMPANY	02/21/97	08/21/97	BURLESON	TEXAS	LSE	259	136	996
TX0121-1227	000	EDWIN E WILKERSON ET UX	SAGE ENERGY COMPANY	02/21/97	08/21/97	BURLESON	TEXAS	LSE	259	145	997
TX0121-1228	000	THE PROVIDENCE BAPTIST CHURCH AND CEMETERY	SAGE ENERGY COMPANY	03/07/01	03/07/03	BURLESON	TEXAS	LSE	548	323	2185
TX0121-1229	001	CHRISTINA A GONZALES	I JON BROOK JR INC	12/08/78	12/08/83	BURLESON	TEXAS	LSE	25	670	
TX0121-1229	002	JERRY GOLD ET AL	I JON BROOK JR INC	12/08/78	12/08/83	BURLESON	TEXAS	LSE	25	675	
TX0121-1229	003	AGNES G ARMSTRONG ET UX	I JON BROOK JR INC	12/08/78	12/08/83	BURLESON	TEXAS	LSE	25	895	
TX0121-1229	004	MINNIE WILLIAMS ET VIR	I JON BROOK JR INC	12/08/78	12/08/83	BURLESON	TEXAS	LSE	25	900	
TX0121-1229	005	BESSIE GOLD	I JON BROOK JR INC	12/08/78	12/08/83	BURLESON	TEXAS	LSE	26	96	
TX0121-1229	006	D C FISHER	I JON BROOK JR INC	12/08/78	12/08/83	BURLESON	TEXAS	LSE	26	101	
TX0121-1230	000	PETE R SCARMARDO ET UX	WILLIAM C HAVERLAH	05/05/76	05/05/86	BURLESON	TEXAS	LSE	16	182	235
TX0121-1232	000	WILLIAM S GARRETT ET UX	U S COMPANIES INC	03/22/82	03/22/83	BURLESON	TEXAS	LSE	86	760	3704
TX0121-1233	001	CHARLES E ENGELMANN ET UX	WILLIAM C HAVERLAH	05/03/76	05/03/86	BURLESON	TEXAS	LSE	16	266	202
TX0121-1233	002	WILEY B NOBLE ET UX	SAGE ENERGY COMPANY	02/03/84	08/03/84	BURLESON	TEXAS	LSE	114	449	268
TX0121-1233	003	CLEO MILDRED LOTT	SAGE ENERGY COMPANY	02/03/84	08/03/84	BURLESON	TEXAS	LSE	113	620	905
TX0121-1233	004	BILL G RIGGS	SAGE ENERGY COMPANY	02/03/84	08/03/84	BURLESON	TEXAS	LSE	114	347	1208
TX0121-1233	005	BERYL JOY BARLOW	SAGE ENERGY COMPANY	01/20/92	01/20/94	BURLESON	TEXAS	LSE	199	21	1374
TX0121-1234	001	ELENORA HITCHCOCK	WILLIAM C HAVERLAH	05/08/76	05/08/86	BURLESON	TEXAS	LSE	16	584	326
TX0121-1234	002	HOWARD G HITCHCOCK ET AL	TERRY ARLEDGE ET AL	12/14/84	03/14/85	BURLESON	TEXAS	LSE	125	195	
TX0121-1235	000	GRABOW HITCHCOCK ET UX	SAGE ENERGY COMPANY	09/13/83	09/13/84	BURLESON	TEXAS	LSE	109	702	5250
TX0121-1236	000	LEE STAVENHAGEN ET UX	SAGE ENERGY COMPANY	09/13/83	10/04/84	BURLESON	TEXAS	LSE	109	699	5249
TX0121-1237	000	JOHNNY FISCHER ET UX	I JON BROOK JR INC	02/16/79	02/16/84	BURLESON	TEXAS	LSE	26	801	
TX0121-1239	000	DALTON A VAN DRESAR ET AL	I JON BROOK JR INC	01/08/79	01/08/84	BURLESON	TEXAS	LSE	25	909	
TX0121-1240	000	JOHN D VAN DRESAR ET UX	I JON BROOK JR INC	01/08/79	01/08/84	BURLESON	TEXAS	LSE	26	797	
TX0121-1241	001	ALTON AGA ET UX	I JON BROOK JR INC	01/10/79	01/10/84	BURLESON	TEXAS	LSE	29	375	
TX0121-1241	002	JAMES W LANNING ET UX	I JON BROOK JR INC	01/10/79	01/10/84	BURLESON	TEXAS	LSE	26	93	
TX0121-1243	000	FRANK F DRGAC ET UX	WILLIAM C HAVERLAH	04/23/76	04/23/86	BURLESON	TEXAS	LSE	16	123	65
TX0121-1244	000	PHILIP HITCHCOCK ET UX	WILLIAM C HAVERLAH	06/12/76	06/12/86	BURLESON	TEXAS	LSE	17	635	
TX0121-1245	000	FRANK BLAZEK ET AL	WILLIAM C HAVERLAH	05/04/76	05/04/86	BURLESON	TEXAS	LSE	16	185	234
TX0121-1247	000	JERUSALEM BAPTIST CHURCH	G S I INC	02/17/84	02/17/86	BURLESON	TEXAS	LSE	114	304	1166
TX0121-1248	000	WAULINE PIERCE GAMBLE ET VIR	G S T INC	01/29/81	01/29/86	BURLESON	TEXAS	LSE	57	42	
TX0121-1249	000	JESSIE L JERKINS ET UX	KATHERINE J PRICE	05/14/80	05/14/85	BURLESON	TEXAS	LSE	39	313	
TX0121-1250	000	JULIUS YOUNG ET UX	G S I INC	02/17/84	02/17/86	BURLESON	TEXAS	LSE	114	285	1141

STATE OF TEXAS
COUNTY OF BURLESON
The document to which this certificate is affixed is a full, true and correct copy of the original on file and of record in my office.
Thereby, certified on 5-18-17
Anna L. Schielack
County Clerk
Burleson County, Texas
By Deputy

34

JFD

EXHIBIT "A"
LEASES

Doc 00001641 Bk OR Vol 1088 Pg 365

LEASE NUMBER	LEASE SUFFIX	LESSOR	LESSEE	LEASE DATE	EXPIRATION DATE	COUNTY	STATE	LEASE TYPE	BOOK NUMBER	PAGE NUMB	RECEPTION / ENTRY
TX0121-1251	000	RUFUS JOHNSON ET UX	G S I INC	01/29/81	01/29/86	BURLESON	TEXAS	LSE	54	814	
TX0121-1252	001	NANNIE B HENDERSON	G. S. I. INC	01/29/81	07/29/83	BURLESON	TEXAS	LSE	54	810	
TX0121-1252	002	DON BENNETT	ENERGY TITLE &	04/26/82	04/26/83	BURLESON	TEXAS	LSE	87	644	4460
TX0121-1253	000	FRANK L SCARMARDO AND DONNA H SCARMARDO	SAGE ENERGY COMPANY	08/17/84	11/17/84	BURLESON	TEXAS	LSE	120	839	5017
TX0121-1254	000	FRANK L SCARMARDO ET UX	SAGE ENERGY COMPANY	08/17/84	11/17/84	BURLESON	TEXAS	LSE	120	836	5016
TX0121-1255	001	ALBERTA JERKINS ET AL	W T JORDAN	06/04/80	06/04/85	BURLESON	TEXAS	LSE	42	883	
TX0121-1255	002	DOROTH MAE GIBSON MCKEVER	W T JORDAN	07/10/84	07/10/85	BURLESON	TEXAS	LSE	120	33	
TX0121-1256	000	TOM DAVIS JR ET UX	G. S. I. INC	01/29/81	01/29/86	BURLESON	TEXAS	LSE	54	802	
TX0121-1257	000	JESSIE L JERKINS ET UX	JOHN BEN CARRABBA	10/30/78	10/30/88	BURLESON	TEXAS	LSE	25	87	
TX0121-1258	000	JOHNNIE LEE KUBECKA ET VIR	WILLIAM C HAVERLAH	04/29/76	04/29/86	BURLESON	TEXAS	LSE	16	609	359
TX0121-1259	000	BENTON SCHULZE	WILLIAM C HAVERLAH	05/06/76	05/06/86	BURLESON	TEXAS	LSE	19	386	974
TX0121-1260	000	JEFFA MARIE LEHDE ET AL	WILLIAM C HAVERLAH	05/10/76	05/10/86	BURLESON	TEXAS	LSE	16	611	363
TX0121-1261	000	ALBERT MARBURGER ET UX	I JON BROOK JR INC.	01/15/79	01/15/84	BURLESON	TEXAS	LSE	25	662	
TX0121-1262	000	RICHARD PROVAZEK ET UX	I JON BROOK JR INC	01/15/79	01/15/84	BURLESON	TEXAS	LSE	25	668	
TX0121-1263	000	JOSEPH L PAUL ET UX	I JON BROOKS JR INC.	01/15/79	01/15/84	BURLESON	TEXAS	LSE	25	905	
TX0121-1264	000	WALTER SUROVIK ET UX	I JON BROOK JR INC.	01/15/79	01/15/84	BURLESON	TEXAS	LSE	25	907	
TX0121-1265	000	ED HORCICA ET UX	I JON BROOK JR INC.	01/15/79	01/15/84	BURLESON	TEXAS	LSE	26	91	
TX0121-1266	000	CHARLES DOBROVOLNY ET UX	I. JON BROOK JR	01/15/79	01/15/84	BURLESON	TEXAS	LSE	25	660	
TX0121-1267	001	HENRY OWENS ET AL	I JON BROOK JR INC	11/03/78	11/03/83	BURLESON	TEXAS	LSE	25	664	
TX0121-1267	002	CARODENE WILSON	DOUG SMITH TRUSTEE	06/15/83	06/15/86	BURLESON	TEXAS	LSE	109	160	4732
TX0121-1267	003	OWARNER WOODS	DOUG SMITH TRUSTEE	06/08/83	06/08/86	BURLESON	TEXAS	LSE	107	13	3670
TX0121-1267	004	BIRDIE WILLIAMS	SKELLY STRONG JR	10/01/83	10/01/86	BURLESON	TEXAS	LSE	110	64	
TX0121-1267	005	EARL WILLIAMS ET UX	SKELLY STRONG JR	10/05/83	10/05/86	BURLESON	TEXAS	LSE	110	337	
TX0121-1267	006	JIMMIE LEE WILLIAMS ET UX	SKELLY STRONG JR	10/05/83	10/05/86	BURLESON	TEXAS	LSE	110	335	5611
TX0121-1267	007	MURIE SUGGS	SAGE ENERGY COMPANY	12/01/83	12/01/84	BURLESON	TEXAS	LSE	119	342	4074
TX0121-1267	008	SERSIA STEWART	DOUG SMITH TRUSTEE	06/09/83	06/09/86	BURLESON	TEXAS	LSE	109	174	4739
TX0121-1267	009	BRADY STEWART	DOUG SMITH TRUSTEE	06/09/83	06/09/86	BURLESON	TEXAS	LSE	109	172	4738
TX0121-1267	010	ZEMONEE REESE PORTER	SAGE ENERGY COMPANY	12/01/83	12/01/84	BURLESON	TEXAS	LSE	118	846	3942
TX0121-1267	011	THEODORE PORTER	DOUG SMITH TRUSTEE	06/15/83	06/15/86	BURLESON	TEXAS	LSE	109	164	4734
TX0121-1267	012	EMMA WRIGHT	SKELLY STRONG JR	10/13/83	10/13/84	BURLESON	TEXAS	LSE	110	331	5609
TX0121-1267	013	OSCAR REESE PORTER	DOUG SMITH TRUSTEE	06/15/83	06/15/86	BURLESON	TEXAS	LSE	109	168	4736
TX0121-1267	014	MARIE L PORTER	DOUG SMITH TRUSTEE	06/15/83	06/15/86	BURLESON	TEXAS	LSE	109	166	4735
TX0121-1267	015	JOEL PORTER	SAGE ENERGY COMPANY	12/08/83	12/08/84	BURLESON	TEXAS	LSE	112	554	375
TX0121-1267	016	IRENE BRADLEY PORTER	SKELLY STRONG JR	10/13/83	10/13/84	BURLESON	TEXAS	LSE	110	329	5608
TX0121-1267	017	ETTA MAE PORTER	DOUG SMITH TRUSTEE	06/15/83	06/15/86	BURLESON	TEXAS	LSE	109	170	4737

STATE OF TEXAS
COUNTY OF BURLESON

The document to which this certificate is affixed is a full, true and correct copy of the original on file and of record in my office.

Thereby, certified on 5-18-12

Anna L. Schielack
County Clerk
Burleson County, Texas

By _____ Deputy

35

JFD

Doc 00001641 Bk OR Vol 1088 Pg 366

EXHIBIT "A"
LEASES

LEASE NUMBER	LEASE SUFFIX	LESSOR	LESSEE	LEASE DATE	EXPIRATION DATE	COUNTY	STATE	LEASE TYPE	BOOK NUMBER	PAGE NUMB	RECEPTION / ENTRY
TX0121-1267	018	CORILLE JONES ET VIR	I JON BROOK JR INC	01/23/79	01/23/84	BURLESON	TEXAS	LSE	25	885	
TX0121-1267	019	PANSY PORTER GAY	DOUG SMITH TRUSTEE	06/08/83	06/08/86	BURLESON	TEXAS	LSE	107	15	3671
TX0121-1267	020	LEO PRINCEOLA BULLARD	DOUG SMITH TRUSTEE	06/15/83	06/15/86	BURLESON	TEXAS	LSE	109	162	4733
TX0121-1267	021	MINNIE BLACK	DOUG SMITH TRUSTEE	06/06/83	06/06/86	BURLESON	TEXAS	LSE	107	11	3669
TX0121-1267	022	DOROTHY MAE CARTER ET AL	I JON BROOK JR INC	01/23/79	01/23/84	BURLESON	TEXAS	LSE	25	890	
TX0121-1267	023	TOM PORTER ET AL	SAGE ENERGY COMPANY	12/19/83	12/19/86	BURLESON	TEXAS	LSE	111	794	152
TX0121-1267	024	DAZOLIA HENRY	SKELLY STRONG JR	10/05/83	10/05/86	BURLESON	TEXAS	LSE	110	333	5610
TX0121-1267	025	JULIUS A WHITESIDE ET UX	SAGE ENERGY COMPANY	08/22/84	11/22/84	BURLESON	TEXAS	LSE	120	834	4996
TX0121-1268	000	SHIRLEY ANN SEBESTA PROSKE	CHAMPLIN PETROLEUM	06/11/76	06/11/86	BURLESON	TEXAS	LSE	17	773	
TX0121-1270	000	JOSEPH J SKRIVANEK JR ET UX	FRED PRICKETT	04/24/76	04/24/81	BURLESON	TEXAS	LSE	18	395	
TX0121-1271	000	MARION J MALAZZO ET UX	WILLIAM C HAVERLAH	04/29/76	04/29/86	BURLESON	TEXAS	LSE	16	728	382
TX0121-1272	000	SANDYR M SCARMARDO ET UX	WILLIAM C HAVERLAH	05/03/76	05/03/86	BURLESON	TEXAS	LSE	16	681	428
TX0121-1273	000	WILLIAM JOE SMITH	CLAYTON W WILLIAMS JR	01/07/81	04/27/86	BURLESON	TEXAS	LSE	54	141	
TX0121-1274	000	EDMUND GEORGE SEBESTA JR ET UX	CHAMPLIN PETROLEUM	06/11/76	06/11/86	BURLESON	TEXAS	LSE	17	943	
TX0121-1277	000	JOHN EDMUND FUCHS	SAGE ENERGY COMPANY	06/29/84	06/29/85	BURLESON	TEXAS	LSE	118	848	3943
TX0121-1278	000	EMILIE A SEFCIK	SAGE ENERGY COMPANY	06/27/84	12/27/84	BURLESON	TEXAS	LSE	119	340	4073
TX0121-1279	000	MARGIE RUTH SEBESTA BAILEY	CHAMPLIN PETROLEUM	06/04/76	06/04/86	BURLESON	TEXAS	LSE	207	656	5344
TX0121-1284	000	WILLIAM H PETERS ET UX	WILLIAM C HAVERLAH	05/17/76	05/17/86	BURLESON	TEXAS	LSE	16	768	
TX0121-1285	000	LAWRENCE A VAVRA ET UX	WILLIAM C HAVERLAH	04/24/76	04/24/86	BURLESON	TEXAS	LSE	16	783	
TX0121-1286	001	VAUGHN CALVIN ET UX	SKELLY STRONG JR	09/29/83	09/29/84	BURLESON	TEXAS	LSE	110	29	
TX0121-1286	002	JAMES H BELL	SAGE ENERGY COMPANY	09/30/83	09/30/84	BURLESON	TEXAS	LSE	110	243	5474
TX0121-1286	003	CAROLYN BELL ECKART	SAGE ENERGY COMPANY	09/30/83	09/30/84	BURLESON	TEXAS	LSE	110	315	5578
TX0121-1286	004	LESLIE BELL RILEY	SAGE ENERGY COMPANY	09/30/83	09/30/84	BURLESON	TEXAS	LSE	110	313	5577
TX0121-1286	005	LARRY BELL	SAGE ENERGY COMPANY	09/30/83	09/30/84	BURLESON	TEXAS	LSE	110	317	5579
TX0121-1286	006	HELEN LOVE ET VIR	I JON BROOK JR INC	11/08/78	11/08/83	BURLESON	TEXAS	LSE	25	266	
TX0121-1286	007	ED E CARROLL ET UX	I JON BROOK JR INC	11/08/78	11/08/83	BURLESON	TEXAS	LSE	25	284	
TX0121-1286	008	FRANCES C WHITEHURST ET AL	I JON BROOK JR INC	11/08/78	11/08/83	BURLESON	TEXAS	LSE	25	293	
TX0121-1286	009	HAROLD B NOYES ET UX	I JON BROOK JR INC	11/08/78	11/08/83	BURLESON	TEXAS	LSE	28	204	
TX0121-1286	011	JOHN L BELL ET UX	SAGE ENERGY COMPANY	09/30/83	09/30/84	BURLESON	TEXAS	LSE	113	562	870
TX0121-1286	013	TRUMAN HAL BELL ET UX	I JON BROOK JR INC	11/08/78	11/08/83	BURLESON	TEXAS	LSE	26	794	
TX0121-1286	014	NELLIE LEE BELL ET AL	I JON BROOK JR INC	11/08/78	11/08/83	BURLESON	TEXAS	LSE	25	287	
TX0121-1286	015	KATHERINE PHILLIPS	I JON BROOK JR INC	11/08/78	11/08/83	BURLESON	TEXAS	LSE	25	290	
TX0121-1286	016	NETTYE MAE MCNEILL	SKELLY STRONG JR	08/31/83	08/31/84	BURLESON	TEXAS	LSE	109	487	5180
TX0121-1286	017	CAROLYN BELL SHARKEY TRUST	HALCON ENERGY	05/21/14	05/21/17	BURLESON	TEXAS	MEM	970	499	8318
TX0121-1286	018	JBL ROYALTY COMPANY	HALCON ENERGY	08/18/14	08/18/17	BURLESON	TEXAS	MEM	970	497	8317

35

STATE OF TEXAS
COUNTY OF BURLESON
The document to which this certificate is affixed is a full, true and correct copy of the original on file and of record in my office.
Thereby, certified on 5-18-17
Anna L. Schielack
County Clerk
Burleson County, Texas
By: Deputy

JFD

Doc 00001641 Bk OR Vol 1088 Pg 367

EXHIBIT "A"
LEASES

LEASE NUMBER	LEASE SUFFIX	LESSOR	LESSEE	LEASE DATE	EXPIRATION DATE	COUNTY	STATE	LEASE TYPE	BOOK NUMBER	PAGE NUMB	RECEPTION / ENTRY
TX0121-1288	000	LYDIA CALVIN ET AL	WILLIAM C HAVERLAH	06/15/76	06/15/86	BURLESON	TEXAS	LSE	18	603	
TX0121-1290	000	EMIL E MAREK ET UX	SAGE ENERGY COMPANY	06/14/91	11/12/94	BURLESON	TEXAS	LSE	189	84	4371
TX0121-1291	001	GOLDEN TRIANGLE INVESTMENTS TWO PARTNERSHIP	SAGE ENERGY COMPANY	10/16/89	10/16/92	BURLESON	TEXAS	LSE	160	125	187
TX0121-1292	000	FRANK M MCPHEE ET UX	SAGE ENERGY COMPANY	08/25/89	08/25/92	BURLESON	TEXAS	LSE	160	806	597
TX0121-1293	000	JOHN A HORCICA	C DAVIS TRUSTEE	01/30/62	01/20/72	BURLESON	TEXAS	LSE	146	377	
TX0121-1294	000	JOHN W BRINKMAN ET AL	FARGO ENERGY	08/13/81	08/13/91	BURLESON	TEXAS	LSE	71	225	
TX0121-1295	000	EDWARD R MYNAR ET UX	WILLIAM C HAVERLAH	04/30/76	04/30/86	BURLESON	TEXAS	LSE	16	300	213
TX0121-1296	001	HENRY LEE MITCHELL	SAGE ENERGY COMPANY	09/12/91	09/12/95	BURLESON	TEXAS	LSE	196	313	228
TX0121-1296	002	WILLIE MITCHELL	SAGE ENERGY COMPANY	09/12/91	09/12/95	BURLESON	TEXAS	LSE	196	315	229
TX0121-1296	003	ANGIE S MOSLEY	SAGE ENERGY COMPANY	10/21/94	10/21/95	BURLESON	TEXAS	LSE	235	457	4979
TX0121-1296	004	WARREN J SUMMERS JR	SAGE ENERGY COMPANY	10/21/94	10/21/95	BURLESON	TEXAS	LSE	238	60	632
TX0121-1297	001	EDDIE W CARTER ET UX	SAGE ENERGY COMPANY	09/20/91	09/20/95	BURLESON	TEXAS	LSE	196	309	226
TX0121-1297	002	ROBBIE LEE SHEPARD	SAGE ENERGY COMPANY	10/21/94	10/21/95	BURLESON	TEXAS	LSE	235	455	4978
TX0121-1297	003	BILL CARTER ET UX	SAGE ENERGY COMPANY	09/20/91	09/20/95	BURLESON	TEXAS	LSE	196	305	224
TX0121-1298	000	DAVID L JONES ET UX	SAGE ENERGY COMPANY	10/19/94	10/19/95	BURLESON	TEXAS	LSE	235	453	4977
TX0121-1299	000	EMEL J COBB ET AL	SAGE ENERGY COMPANY	02/19/97	02/19/00	BURLESON	TEXAS	LSE	259	444	1255
TX0121-1300	000	STATE OF TEXAS M-95053	SAGE ENERGY COMPANY	08/18/92	08/18/97	BURLESON	TEXAS	LSE			
TX0121-1302	000	STATE OF TEXAS M-95054	SAGE ENERGY COMPANY ET AL	08/18/92	08/18/97	BURLESON	TEXAS	LSE	NOT RECORD ED		
TX0121-1304	000	STATE OF TEXAS M-95154	SAGE ENERGY COMPANY	11/03/92	11/03/97	BURLESON	TEXAS	LSE		NOT RECO	
TX0121-1306	000	E T CRIDDLE II ET UX	SAGE ENERGY COMPANY	02/17/94	02/17/97	BURLESON	TEXAS	LSE	228	150	1031
TX0121-1307	000	JAMES R CALVIN ET UX	WILLIAM C HAVERLAH	05/01/76	05/01/86	BURLESON	TEXAS	LSE	16	254	198
TX0121-1311	000	KENNETH M KOVAR ET UX	WILLIAM C HAYERLAH	05/03/76	05/03/86	BURLESON	TEXAS	LSE	16	230	223
TX0121-1312	001	EMMA LEE CARTER WILLIAMS	SAGE ENERGY COMPANY	06/01/95	06/01/96	BURLESON	TEXAS	LSE	244	767	4116
TX0121-1312	002	BETTY CARTER GREER	SAGE ENERGY COMPANY	06/01/95	06/01/96	BURLESON	TEXAS	LSE	244	763	4114
TX0121-1312	003	ELNORA CARTER GREAR	SAGE ENERGY COMPANY	06/01/95	06/01/96	BURLESON	TEXAS	LSE	244	769	4117
TX0121-1312	004	DELORES CARTER BOWERS	SAGE ENERGY COMPANY	06/01/95	06/01/96	BURLESON	TEXAS	LSE	247	137	
TX0121-1312	005	GLORIA NELL CARTER	SAGE ENERGY COMPANY	06/01/95	06/01/96	BURLESON	TEXAS	LSE	244	771	
TX0121-1312	006	ROBBIE CARTER WORKMAN	SAGE ENERGY COMPANY	06/01/95	06/01/96	BURLESON	TEXAS	LSE	244	765	
TX0121-1313	001	BOBBIE MAE SPEER	ROBERT E. PYEATT	03/01/84	03/01/85	BURLESON	TEXAS	LSE	116	94	
TX0121-1313	002	PEGGY DIVER	ROBERT E. PYEATT	03/01/84	03/01/85	BURLESON	TEXAS	LSE	116	91	
TX0121-1313	003	J C GREEN	ROBERT E. PYEATT	03/01/84	03/01/85	BURLESON	TEXAS	LSE	116	97	2272
TX0121-1313	004	GLADYS M SHEARER	ROBERT E. PYEATT	02/03/84	02/03/87	BURLESON	TEXAS	LSE	114	311	1172
TX0121-1313	005	LINDEN G BOWERS ET UX	ROBERT E. PYEATT	02/03/84	02/03/87	BURLESON	TEXAS	LSE	114	321	1175

STATE OF TEXAS
COUNTY OF BURLESON
The document to which this certificate is affixed is a full, true and correct copy of the original on file and of record in my office.
Thereby, certified on 5-18-17
Anna L. Schielack
County Clerk
Burleson County, Texas
By: Deputy

33

JFD

EXHIBIT "A"
LEASES

Doc 00001641 Bk OR Vol 1088 Pg 368

LEASE NUMBER	LEASE SUFFIX	LESSOR	LESSEE	LEASE DATE	EXPIRATION DATE	COUNTY	STATE	LEASE TYPE	BOOK NUMBER	PAGE NUMB	RECEPTION / ENTRY
TX0121-1313	006	FRANK H BOWERS ET UX	ROBERT E. PYEATT	02/03/84	02/03/87	BURLESON	TEXAS	LSE	114	319	1174
TX0121-1313	007	BILLY WAYNE ALBRIGHT ET UX	CHAMPLIN PETROLEUM	05/21/76	05/21/86	BURLESON	TEXAS	LSE	17	52	2883
TX0121-1314	001	JAMES SADLER	ROBERT E PYEATT	01/16/84	01/16/87	BURLESON	TEXAS	LSE	113	259	740
TX0121-1314	002	P B SCOTT	ROBERT E PYEATT	02/01/84	02/01/86	BURLESON	TEXAS	LSE	114	323	1176
TX0121-1314	003	BERNICE O POLLOCK WORTHINGTON	ROBERT PYEATT	01/12/84	01/12/87	BURLESON	TEXAS	LSE	114	731	1527
TX0121-1314	004	L E SCOTT	ROBERT PYEATT	02/01/84	02/01/86	BURLESON	TEXAS	LSE	113	256	739
TX0121-1314	014	WILTON W CHALOUPKA ET UX	ROBERT PYEATT	01/12/84	01/12/85	BURLESON	TEXAS	LSE	113	262	741
TX0121-1314	015	WILTON W CHALOUPKA ET UX	CHAMPLIN PETROLEUM	05/12/76	05/12/86	BURLESON	TEXAS	LSE	17	42	3472
TX0121-1314	016	THOMAS BRUCE SCOTT	SAGE ENERGY COMPANY	11/22/91	11/22/93	BURLESON	TEXAS	LSE	196	347	236
TX0121-1314	017	MARY JANE NOVOSAD	SAGE ENERGY COMPANY	11/22/91	11/22/93	BURLESON	TEXAS	LSE	196	331	233
TX0121-1314	018	LENA LUCILLE SCOTT	SAGE ENERGY COMPANY	11/22/91	11/22/93	BURLESON	TEXAS	LSE	196	341	235
TX0121-1314	019	JOHNIE M AMEND	SAGE ENERGY COMPANY	11/22/91	11/22/93	BURLESON	TEXAS	LSE	196	319	231
TX0121-1314	020	JAMES SADLER	SAGE ENERGY COMPANY	11/22/91	11/22/93	BURLESON	TEXAS	LSE	199	15	373
TX0121-1314	021	WILTON W CHALOUPKA	SAGE ENERGY COMPANY	11/22/91	11/22/93	BURLESON	TEXAS	LSE	197	615	840
TX0121-1314	022	P B SCOTT	SAGE ENERGY	11/22/91	11/22/93	BURLESON	TEXAS	LSE	197	610	839
TX0121-1314	023	JANET K SODERMAN	SAGE ENERGY COMPANY	02/05/92	02/05/94	BURLESON	TEXAS	LSE	199	26	1375
TX0121-1314	024	FRANCES V BILLINGTON	SAGE ENERGY COMPANY	02/05/92	02/05/94	BURLESON	TEXAS	LSE	205	228	4142
TX0121-1314	025	V B SHARPE	SAGE ENERGY COMPANY	11/22/91	11/22/93	BURLESON	TEXAS	LSE	201	630	2471
TX0121-1314	026	JEANETTE M POLLOCK MCNEIL	SAGE ENERGY COMPANY	11/22/91	11/22/93	BURLESON	TEXAS	LSE	196	336	234
TX0121-1314	027	MINNIE POLLOCK	SAGE ENERGY COMPANY	11/22/91	11/22/93	BURLESON	TEXAS	LSE	196	325	232
TX0121-1314	028	NELLIE KATHLEEN DIBRELL	SAGE ENERGY	11/22/91	11/22/93	BURLESON	TEXAS	LSE	201	536	2472
TX0121-1314	029	GEORGIA RHEA POLLOCK	SAGE ENERGY COMPANY	06/16/91	06/16/94	BURLESON	TEXAS	LSE	221	95	4819
TX0121-1315	000	SOUTHERN PACIFIC TRANSPORTATION COMPANY	SAGE ENERGY COMPANY	03/21/97	03/21/00	BURLESON	TEXAS	MEM	260	221	1673
TX0121-1316	000	WOODROW W WORTHINGTON ET UX	ROBERT B POWELL	05/05/76	05/05/81	BURLESON	TEXAS	LSE	18	541	11183
TX0121-1318	000	PEGGY BRINKMAN ET AL	WILLIAM C HAVERLAH	05/04/76	05/04/86	BURLESON	TEXAS	LSE	16	562	2293
TX0121-1321	000	ANNIE LAURIE DRGAC ET AL	FRED PRICKETT	04/21/76	04/21/82	BURLESON	TEXAS	LSE	18	441	8165
TX0121-1323	000	W F NOWAK ET UX	FRED PRICKETT	05/05/76	05/05/82	BURLESON	TEXAS	LSE	18	457	
TX0121-1325	000	MILDRED CRNKOVIC ET VIR	FRED PRICKETT	04/21/76	04/21/81	BURLESON	TEXAS	LSE	18	439	8164
TX0121-1329	000	MATTIE B SWEENEY	CAG PETROLEUM	05/19/79	05/19/82	BURLESON	TEXAS	LSE	27	484	2565
TX0121-1330	000	G V PAZDRAL ET AL	RIAL OIL COMPANY	12/10/79	12/10/82	BURLESON	TEXAS	LSE	33	655	654
TX0121-1334	000	HELEN LIGHTSEY BARTON ET AL	SAGE ENERGY COMPANY	02/10/95	08/10/95	BURLESON	TEXAS	LSE	239	786	1419
TX0121-1335	001	DOUGLAS ALVIN DRGAC ET AL	SAGE ENERGY COMPANY	02/10/95	08/10/95	BURLESON	TEXAS	LSE	239	794	1421
TX0121-1335	002	ALICIA DRGAC	SAGE ENERGY COMPANY	02/10/95	08/10/95	BURLESON	TEXAS	LSE	239	798	1422
TX0121-1336	001	SAM C SCARMARDO ET UX	SAGE ENERGY COMPANY	03/08/95	09/08/95	BURLESON	TEXAS	LSE	239	802	1423
TX0121-1336	002	STEVE T SCARMARDO ET UX	SAGE ENERGY COMPANY	03/08/95	09/08/95	BURLESON	TEXAS	LSE	239	814	1426

STATE OF TEXAS
COUNTY OF BURLESON
The document to which this certificate is affixed is a full, true and correct copy of the original on file and of record in my office.
Thereby, certified on 5-18-17
Anna L. Schielack
County Clerk
Burleson County, Texas
By Deputy

36

JFD

Doc 00001641 Bk OR Vol 1088 Pg 369

EXHIBIT "A"
LEASES

LEASE NUMBER	LEASE SUFFIX	LESSOR	LESSEE	LEASE DATE	EXPIRATION DATE	COUNTY	STATE	LEASE TYPE	BOOK NUMBER	PAGE NUMB	RECEPTION / ENTRY
TX0121-1336	003	ROSALIE SCARMARDO COTROPIA	SAGE ENERGY COMPANY	03/08/95	09/08/95	BURLESON	TEXAS	LSE	239	806	1424
TX0121-1336	004	ANGELA S FREDERICKSEN ET VIR	SAGE ENERGY COMPANY	03/08/95	09/08/95	BURLESON	TEXAS	LSE	239	818	1427
TX0121-1336	005	LUCILLE BATTEN ET VIR	SAGE ENERGY COMPANY	03/08/95	09/08/95	BURLESON	TEXAS	LSE	239	810	1425
TX0121-1336	006	MARIE FREDERICKSEN ET VIR	SAGE ENERGY COMPANY	03/08/95	09/08/95	BURLESON	TEXAS	LSE	240	752	877
TX0121-1337	000	JENNIE J LIGHTSEY	SAGE ENERGY COMPANY	03/01/95	09/01/95	BURLESON	TEXAS	LSE	239	778	141
TX0121-1339	000	EUGENE PAUL WIEDERHOLD ET UX	BAYOU TRACE ASSOCIATES	04/06/81	10/06/81	BURLESON	TEXAS	LSE	61	206	4591
TX0121-1340	000	EUGENE PAUL WIEDERHOLD ET UX	EUGENE CHMELAR	04/06/80	04/06/81	BURLESON	TEXAS	LSE	39	362	
TX0121-1341	000	J T S BROCK ET UX	GENERAL PETROLEM	06/05/79	06/05/82	BURLESON	TEXAS	LSE	27	63	
TX0121-1342	001	GEORGE W MASON ET AL	SAGE ENERGY COMPANY	07/20/81	07/20/82	BURLESON	TEXAS	LSE	72	161	
TX0121-1342	002	EFFIE DEAN	SAGE ENERGY COMPANY	07/23/81	07/23/82	BURLESON	TEXAS	LSE	73	432	11147
TX0121-1343	000	FLETCHER GERMAN JR ET UX	SAGE ENERGY COMPANY	06/05/81	12/05/81	BURLESON	TEXAS	LSE	68	365	8583
TX0121-1344	000	HEIRS OF HATTIE MASON ESTATE ET AL	EUGEN CHMELAR	03/19/80	09/19/81	BURLESON	TEXAS	LSE	39	365	
TX0121-1345	000	RUTH E NEIMANN	GENERAL PETROLEUM	06/07/79	06/07/82	BURLESON	TEXAS	LSE	27	171	
TX0121-1346	000	A J HUNT ET UX	RIAL OIL COMPANY	01/28/80	01/28/83	BURLESON	TEXAS	LSE	35	42	1187
TX0121-1347	000	ALICE J STONUM	SAGE ENERGY COMPANY	03/21/97	03/21/00	BURLESON	TEXAS	LSE	263	441	
TX0121-1348	000	MILTON LEWIS ET UX	CAG PETROLEUM	03/27/79	03/27/82	BURLESON	TEXAS	LSE	26	621	1816
TX0121-1352	000	WALTER L LIGHTSEY ET UX	CHAMPLIN PETROLEUM	06/17/76	06/17/86	BURLESON	TEXAS	LSE	20	138	
TX0121-1353	000	FRANCES SUROVIK SLOMINSKI	MARSHALL A HARRELL	02/10/77	02/10/87	BURLESON	TEXAS	LSE	20	266	
TX0121-1354	000	MILTON A SUROVIK	MARSHALL A HARRELL	02/10/77	02/10/87	BURLESON	TEXAS	LSE	20	263	
TX0121-1355	000	MARSHALL A HARRELL ET AL	GINGER PETROLEUM INC	12/08/97	12/08/99	BURLESON	TEXAS	LSE	264	221	75
TX0121-1358	000	ELTON E WILHELM ET UX	ADAPT RESOURCES LLC	05/07/13	05/07/16	BURLESON	TEXAS	MEM	897	730	00003005
TX0121-1359	001	JOHN W JORDAN	ADAPT RESOURCES LLC	05/14/13	05/14/16	BURLESON	TEXAS	MEM	898	302	00003115
TX0121-1359	002	RANDY G LOWE ET UX	ADAPT RESOURCES LLC	05/15/13	05/15/16	BURLESON	TEXAS	MEM	898	299	00003114
TX0121-1359	003	TAYLOR FAMILY TRUST DATED OCTOBER 30, 2002, F.B.O MICHELE A TAYLOR	HALCON ENERGY PROPERTIES INC	12/12/13	12/12/16	BURLESON	TEXAS	MEM	929	57	00000241
TX0121-1359	004	CHARLES R WEICHERT	HALCON ENERGY	12/12/13	12/12/16	BURLESON	TEXAS	MEM	929	55	00000241
TX0121-1363	000	LINDA BOWSER	GINGER PETROLEUM INC	05/23/90	05/23/91	BURLESON	TEXAS	LSE	168	497	
TX0121-1364	001	ALMA ELLISON ASHE ET VIR	GINGER PETROLEUM INC	05/23/90	05/23/91	BURLESON	TEXAS	LSE	168	495	
TX0121-1364	002	GEORGE HOWARD ELLISON	GINGER PETROLEUM INC	05/23/90	05/23/91	BURLESON	TEXAS	LSE	168	499	
TX0121-1364	003	HATTIE ROBINSON ELLISON LIFE ESTATE	GINGER PETROLEUM INC	05/23/90	05/23/91	BURLESON	TEXAS	LSE	168	501	
TX0121-1364	004	LEE MARION ELLISON	GINGER PETROLEUM INC	05/23/90	05/23/91	BURLESON	TEXAS	LSE	168	503	
TX0121-1364	005	SAMMIE LEE ELLISON	GINGER PETROLEUM INC	05/23/90	05/23/91	BURLESON	TEXAS	LSE	168	505	
TX0121-1364	006	RUTHIE MAE E HORNSBY	GINGER PETROLEUM INC	05/23/90	05/23/91	BURLESON	TEXAS	LSE	168	507	
TX0121-1364	007	WILLIE D HOWELL	GINGER PETROLEUM INC	05/23/90	05/23/91	BURLESON	TEXAS	LSE	168	509	
TX0121-1364	008	CLYDE YARBER	GINGER PETROLEUM INC	05/23/90	05/23/91	BURLESON	TEXAS	LSE	264	224	
TX0121-1364	009	YVONNE REDD	GINGER PETROLEUM INC	05/23/90	05/23/91	BURLESON	TEXAS	LSE	263	737	

STATE OF TEXAS
COUNTY OF BURLESON
The document to which this certificate is affixed is a full, true and correct copy of the original on file and of record in my office.
Thereby, certified on 5-18-17
Anna L. Schielack
County Clerk,
Burleson County, Texas
By Deputy

35

JFD

Doc 00001641 Bk OR Vol 1088 Pg 370

EXHIBIT "A"
LEASES

LEASE NUMBER	LEASE SUFFIX	LESSOR	LESSEE	LEASE DATE	EXPIRATION DATE	COUNTY	STATE	LEASE TYPE	BOOK NUMBER	PAGE NUMB	RECEPTION / ENTRY
TX0121-1364	010	ALMA J MCCARTEY	GINGER PETROLEUM INC	05/23/90	05/23/91	BURLESON	TEXAS	LSE	204	636	
TX0121-1364	011	RUBY J HAMILTON	GINGER PETROLEUM INC	05/23/90	05/23/91	BURLESON	TEXAS	LSE	200	840	
TX0121-1364	012	LILLIE F YARBER	GINGER PETROLEUM INC	05/23/90	05/23/91	BURLESON	TEXAS	LSE	199	392	
TX0121-1364	013	BEVERLY JONES	GINGER PETROLEUM INC	05/23/90	05/23/91	BURLESON	TEXAS	LSE	177	684	
TX0121-1364	014	RANDY YARBER	GINGER PETROLEUM INC	05/23/90	05/23/91	BURLESON	TEXAS	LSE	177	428	
TX0121-1364	015	DANNY J YARBER	GINGER PETROLEUM INC	05/23/90	05/23/91	BURLESON	TEXAS	LSE	177	426	
TX0121-1364	016	JUANITA ELLISON	GINGER PETROLEUM INC	05/23/90	05/23/91	BURLESON	TEXAS	LSE	177	424	
TX0121-1364	017	JAMES ELLISON	GINGER PETROLEUM INC	05/23/90	05/23/91	BURLESON	TEXAS	LSE	177	422	
TX0121-1365	001	ISAIH MARKS	GINGER PETROLEUM INC	05/23/90	05/23/91	BURLESON	TEXAS	LSE	168	511	
TX0121-1365	002	KATHRYN C WALLACE ET VIR	GINGER PETROLEUM INC	05/23/90	05/23/91	BURLESON	TEXAS	LSE	168	513	
TX0121-1375	000	ELDON W ALLEY ET UX	MARSHALL A HARRELL	01/05/77	05/01/16	BURLESON	TEXAS	LSE	20	376	
TX0121-1376	000	JOHANNA VAVRA ET AL	R A BOWERS JR	01/01/77	01/01/87	BURLESON	TEXAS	LSE	20	217	
TX0121-1378	000	EDWARD A BLAIR	GINGER PETROLEUM	03/09/98	09/09/98	BURLESON	TEXAS	LSE	265	165	951
TX0121-1563	001	BOBBY W URBANOVSKY	H H HOWELL INC	07/30/11	07/30/15	BURLESON	TEXAS	LSE	845	718	4151
TX0121-1563	002	JOE R URBANOVSKY	H H HOWELL INC	07/30/11	07/30/15	BURLESON	TEXAS	LSE	845	726	00004152
TX0121-1564	001	HERBERT RAY NEIMANN ET UX	H H HOWELL INC	07/30/11	07/30/18	BURLESON	TEXAS	LSE	845	700	00004148
TX0121-1564	002	BARBARA L SABLATURA	H H HOWELL INC	07/30/11	07/30/18	BURLESON	TEXAS	LSE	843	95	00003686
TX0121-1565	000	CLEM LEDNICKY	H H HOWELL INC	07/30/11	07/30/15	BURLESON	TEXAS	LSE	845	739	00004154
TX0121-1566	000	JOSEPH E REYNOLDS ET UX	H H HOWELL INC	07/30/11	07/30/15	BURLESON	TEXAS	LSE	843	147	00003701
TX0121-1567	000	HERBERT RAY NEIMANN ET UX	H H HOWELL INC	07/30/11	07/30/15	BURLESON	TEXAS	LSE	845	711	00004150
TX0121-1593	000	DENNIS KRUEGER SR ET AL	H H HOWELL INC	01/03/11	01/03/13	BURLESON	TEXAS	LSE	842	846	3657
TX0121-1596	000	DOROTHY R BENTKE	H H HOWELL INC	07/30/11	07/30/15	BURLESON	TEXAS	LSE	843	109	3688
TX0121-1597	000	RUSSELL WAYNE BENTKE ET UX	H H HOWELL INC	07/30/11	07/30/15	BURLESON	TEXAS	LSE	843	102	3687
TX0121-1598	001	ERVIN R MEIER ET UX	H H HOWELL INC	01/16/13	01/16/16	BURLESON	TEXAS	LSE	885	635	529
TX0121-1598	002	MELISSA R SUEHS	H H HOWELL INC	01/16/13	01/16/16	BURLESON	TEXAS	LSE	885	644	531
TX0121-1598	003	RUSSELL J MEIER	H H HOWELL INC	01/16/13	01/16/16	BURLESON	TEXAS	LSE	885	640	530
TX0121-1598	004	ROCK CHALK ROYALTIES LTD	HALCON ENERGY	01/30/14	01/30/17	BURLESON	TEXAS	MEM	935	709	00001583
TX0121-1598	005	TEXAKAN RESOURCES LLC	HALCON ENERGY	01/30/14	01/30/17	BURLESON	TEXAS	MEM	935	708	00001582
TX0121-1598	006	JAMES A CLAUGHTON	HALCON ENERGY	01/22/14	01/22/17	BURLESON	TEXAS	MEM	935	712	00001585
TX0121-1598	007	CHOCTAW ENERGY LIMITED PARTNERSHIP	HALCON ENERGY	01/22/14	01/22/17	BURLESON	TEXAS	MEM	935	711	00001584
TX0121-1658	001	FLOYD H CHRISTIAN JR	HALCON ENERGY	10/14/13	10/14/16	BURLESON	TEXAS	MEM	924	52	00008454
TX0121-1658	002	RICHARD F KNIPLING	HALCON ENERGY	10/14/13	10/14/16	BURLESON	TEXAS	MEM	924	53	00008455
TX0121-1659	001	JAMES THOMAS SMITH III	HALCON ENERGY	01/06/14	01/06/19	BURLESON	TEXAS	MEM	930	693	00000641
TX0121-1659	002	MICHAEL LEVEE	HALCON ENERGY	01/06/14	01/06/19	BURLESON	TEXAS	MEM	930	768	00000663
TX0121-1659	003	JOHN LEVEE	HALCON ENERGY	01/06/14	01/06/19	BURLESON	TEXAS	MEM	930	689	00000639

STATE OF TEXAS
COUNTY OF BURLESON
I hereby, certified on 5-18-17
The document to which this certificate is affixed is a full, true and correct copy of the original on file and of record in my office.
Anna L. Schielack
County Clerk
Burleson County, Texas
By _____ Deputy

35

JFD

Doc 00001641 Bk OR Vol 1088 Pg 371

EXHIBIT "A"
LEASES

LEASE NUMBER	LEASE SUFFIX	LESSOR	LESSEE	LEASE DATE	EXPIRATION DATE	COUNTY	STATE	LEASE TYPE	BOOK NUMBER	PAGE NUMB	RECEPTION / ENTRY
TX0121-1659	004	TINA LEVEE	HALCON ENERGY	01/06/14	01/06/19	BURLESON	TEXAS	MEM	930	691	00000640
TX0121-1659	005	RYANN LEVEE	HALCON ENERGY	01/21/14	01/21/19	BURLESON	TEXAS	MEM	930	766	00000662
TX0121-1659	006	ERIC LEVEE	HALCON ENERGY	01/21/14	01/21/19	BURLESON	TEXAS	MEM	930	764	00000661
TX0121-1659	007	HONEY MICHELLE DOUGLAS	HALCON ENERGY	01/21/14	01/21/19	BURLESON	TEXAS	MEM	932	733	00001026
TX0121-1659	008	BUNNY LEACHELLE LEVEE	HALCON ENERGY	01/21/14	01/21/19	BURLESON	TEXAS	MEM	932	731	00001025
TX0121-1659	009	TRACY JURGENS	HALCON ENERGY	01/21/14	01/21/19	BURLESON	TEXAS	MEM	932	66	00000861
TX0121-1659	010	DONNA LEVEE	HALCON ENERGY	01/06/14	01/06/19	BURLESON	TEXAS	MEM	932	69	00000862
TX0121-1659	011	BETTY SUE KARISCH	HALCON ENERGY	12/30/13	12/30/18	BURLESON	TEXAS	MEM	932	62	00000859
TX0121-1659	012	DAVID KARISCH	HALCON ENERGY	12/30/13	12/30/18	BURLESON	TEXAS	MEM	932	64	00000860
TX0121-1659	015	BOBBY MCAFFREY	HALCON ENERGY	11/20/13	11/20/18	BURLESON	TEXAS	MEM	924	685	00008609
TX0121-1659	017	TRAVIS B BRYAN III	HALCON ENERGY	02/25/14	02/25/17	BURLESON	TEXAS	MEM	938	461	00002128
TX0121-1659	018	PIERCE STACY III	HALCON ENERGY	02/25/14	02/25/17	BURLESON	TEXAS	MEM	938	463	00002129
TX0121-1659	019	BILL YOUNGKIN	HALCON ENERGY	02/25/14	02/25/17	BURLESON	TEXAS	MEM	936	611	00001773
TX0121-1659	020	LARRY CATLIN	HALCON ENERGY	02/25/14	02/25/17	BURLESON	TEXAS	MEM	938	459	00002127
TX0121-1659	021	JANICE WADE	HALCON ENERGY	10/17/16	11/18/19	BURLESON	TEXAS	MEM	1071	499	00006914
TX0121-1659	022	JOHN C KRUEGER	HALCON ENERGY	10/17/16	11/18/19	BURLESON	TEXAS	MEM	1071	497	00006913
TX0121-1659	023	GERALD W KORTH	HALCON ENERGY	10/17/16	11/18/19	BURLESON	TEXAS	MEM	1072	497	00007104
TX0121-1663	000	HAROLD SHIPLEY ET UX	HALCON ENERGY	08/21/13	08/21/16	BURLESON	TEXAS	MEM	919	142	00007454
TX0121-1667	000	THE HIGH PRAIRIE UNION CHURCH AND SCHOOL HOUSE ASSOCIATION OF BURLESON COUNTY TEXAS AKA THE HIGH PRAIRIE CEMETERY ASSOCIATION	HALCON ENERGY PROPERTIES INC	10/03/13	10/03/16	BURLESON	TEXAS	MEM	917	232	00007059
TX0121-1668	001	JEAN MCCULLOUGH STEPHEN	HALCON ENERGY	11/07/13	11/07/16	BURLESON	TEXAS	MEM	923	502	
TX0121-1668	002	MARSHALL A HARRELL	HALCON ENERGY	01/03/14	01/03/18	BURLESON	TEXAS	MEM	928	834	00000208
TX0121-1668	003	BARBARA POLK	HALCON ENERGY	11/26/13	11/26/17	BURLESON	TEXAS	MEM	924	213	00008504
TX0121-1668	004	JIM POLK	HALCON ENERGY	11/21/13	11/21/17	BURLESON	TEXAS	MEM	924	212	00008503
TX0121-1668	005	ROBERT PATTON	HALCON ENERGY	11/21/13	11/21/17	BURLESON	TEXAS	MEM	924	211	00008502
TX0121-1668	006	THE ESTATE OF ROME ANN HOPKINS	HALCON ENERGY	06/30/14	06/30/17	BURLESON	TEXAS	MEM	954	670	00005395
TX0121-1668	007	TERRY LEE LONGAN	HALCON ENERGY	06/25/14	06/25/17	BURLESON	TEXAS	MEM	955	388	00005536
TX0121-1668	008	DANA RENEE LONGAN	HALCON ENERGY	07/01/14	07/01/17	BURLESON	TEXAS	MEM	955	1	00005438
TX0121-1668	009	DAVID MARK LONGAN	HALCON ENERGY	06/30/14	06/30/17	BURLESON	TEXAS	MEM	954	671	00005396
TX0121-1668	010	LAURA J GOMES	HALCON ENERGY	08/15/14	08/15/17	BURLESON	TEXAS	MEM	962	623	00006948
TX0121-1668	011	JEAN MCCULLOUGH STEPHEN	HALCON ENERGY	07/16/14	07/16/17	BURLESON	TEXAS	MEM	963	417	00007144
TX0121-1694	001	MARK T GHOLSON ET AL	HOLLEY OIL COMPANY LLC	12/23/07	12/23/08	BURLESON	TEXAS	LSE	755	433	00003578
TX0121-1694	002	NORMA JEAN LANGDON	HOLLEY OIL COMPANY LLC	06/02/08	06/02/09	BURLESON	TEXAS	LSE	758	616	00004233
TX0121-1694	003	JOHNNIE A MAREK LIVING TRUST	HOLLEY OIL COMPANY LLC	06/02/08	06/02/09	BURLESON	TEXAS	LSE	758	498	00004227

STATE OF TEXAS
COUNTY OF BURLESON
The document to which this certificate is affixed is a full, true and correct copy of the original on file and of record in my office.
Thereby, certified on 5-18-17
Anna L. Schiclack
County Clerk
Burleson County, Texas
By Deputy

33

JFD

EXHIBIT "A"
LEASES

Doc 00001641 Bk OR Vol 1088 Pg 372

LEASE NUMBER	LEASE SUFFIX	LESSOR	LESSEE	LEASE DATE	EXPIRATION DATE	COUNTY	STATE	LEASE TYPE	BOOK NUMBER	PAGE NUMB	RECEPTION / ENTRY
TX0121-1694	004	JOSEPH D MAREK JR	HOLLEY OIL COMPANY LLC	06/02/08	06/02/09	BURLESON	TEXAS	LSE	758	504	00004229
TX0121-1694	005	PATRICIA MECKE	HOLLEY OIL COMPANY LLC	06/02/08	06/02/09	BURLESON	TEXAS	LSE	758	495	00004226
TX0121-1694	006	EDWARD F MAREK	HOLLEY OIL COMPANY LLC	06/02/08	06/02/09	BURLESON	TEXAS	LSE	758	513	00004232
TX0121-1694	007	DAVID J MAREK	HOLLEY OIL COMPANY LLC	06/02/08	06/02/09	BURLESON	TEXAS	LSE	758	492	00004225
TX0121-1694	008	ROBERT E MAREK	HOLLEY OIL COMPANY LLC	06/02/08	06/02/09	BURLESON	TEXAS	LSE	758	507	00004230
TX0121-1694	009	DANIEL A MAREK	HOLLEY OIL COMPANY LLC	06/02/08	06/02/09	BURLESON	TEXAS	LSE	758	510	00004231
TX0121-1694	010	CYNTHIA S KLOESEL	HOLLEY OIL COMPANY LLC	06/02/08	06/02/09	BURLESON	TEXAS	LSE	758	501	00004228
TX0121-1695	001	CHARLES E GELL ET UX	HOLLEY OIL COMPANY LLC	05/21/08	05/21/09	BURLESON	TEXAS	LSE	755	427	00003576
TX0121-1695	002	LELA M PIVONKA	HOLLEY OIL COMPANY LLC	06/02/08	06/02/09	BURLESON	TEXAS	LSE	758	520	00004234
TX0121-1695	003	AGNES B JANACEK	HOLLEY OIL COMPANY LLC	06/02/08	06/02/09	BURLESON	TEXAS	LSE	758	523	00004235
TX0121-1696	001	ANDREW PIWONKA ET AL	HOLLEY OIL COMPANY LLC	06/02/08	06/02/09	BURLESON	TEXAS	LSE	755	430	00003577
TX0121-1696	002	PATRICIA PIWONKA PILLOW	HOLLEY OIL COMPANY LLC	06/02/08	06/02/09	BURLESON	TEXAS	LSE	758	489	00004224
TX0121-1697	000	ALFONS J PIVONKA ET AL	SAN DIA PRODUCING	04/04/87	10/04/87	BURLESON	TEXAS	LSE	142	684	
TX0121-1698	000	BARNEY M DAVIS ET AL	HOLLEY OIL COMPANY LLC	06/02/08	06/02/09	BURLESON	TEXAS	LSE	755	424	00003575
TX0121-1699	000	ALBERT H PIVONKA ET UX	SAN DIA PRODUCING	04/06/87	10/06/87	BURLESON	TEXAS	LSE	142	687	
TX0121-1700	000	MARTIN J PIVONKA ET UX	SAN DIA PRODUCING	04/04/87	10/04/87	BURLESON	TEXAS	LSE	142	681	
TX0121-1701	001	LINDA ADAIR CHILTON	HALCON ENERGY	09/16/13	09/16/18	BURLESON	TEXAS	MEM	917	576	00007115
TX0121-1704	003	KEITH E KNOX	HALCON ENERGY	02/03/14	02/03/17	BURLESON	TEXAS	MEM	932	437	00000936
TX0121-1704	004	ROYALTY CLEARINGHOUSE LTD	HALCON ENERGY	05/06/14	05/06/17	BURLESON	TEXAS	MEM	949	541	00004353
TX0121-1704	005	RCPTX LTD	HALCON ENERGY	05/06/14	05/06/17	BURLESON	TEXAS	MEM	949	535	00004352
TX0121-1705	001	VIRGINIA F BEARD	HALCON ENERGY	01/13/14	01/13/19	BURLESON	TEXAS	MEM	930	770	00000664
TX0121-1723	000	NEW TABOR BRETHREN CHURCH	ADAPT RESOURCES LLC	10/30/13	10/30/16	BURLESON	TEXAS	MEM	923	409	8339
TX0121-1796	000	EARL GENE RICICAR SR	H H HOWELL INC	07/30/11	07/30/15	BURLESON	TEXAS	LSE	843	32	00003669
TX0121-1800	000	BOHACEK ENTERPRISES INC ET AL	H H HOWELL INC	05/20/11	05/20/16	BURLESON	TEXAS	MEM	843	18	3667
TX0121-1801	000	DIANNA FAY SCHULTZ CURINGTON ET AL	H H HOWELL INC	04/14/11	04/14/16	BURLESON	TEXAS	LSE	843	13	
TX0121-1804	000	JACK W STIFFLEMIRE ET UX	H H HOWELL INC	07/12/11	07/12/16	BURLESON	TEXAS	MEM	843	65	3678
TX0121-1865	000	FILTER SILENCER RECONDITIONING SERVICES LLC	ADAPT RESOURCES LLC	11/05/13	11/05/16	BURLESON	TEXAS	MEM	925	83	00008682
TX0121-1866	000	SARAH ENGELMANN	ADAPT RESOURCES LLC	09/06/13	09/06/18	BURLESON	TEXAS	MEM	920	767	00007792
TX0121-1984	000	MILLIE BERAN ET AL	OGDEN EAGLE FORD LLC	09/21/79	09/21/80	BURLESON	TEXAS	LSE	30	166	
TX0121-2178	001	DIANNE FALLWELL	HALCON ENERGY	01/21/14	01/21/17	BURLESON	TEXAS	MEM	938	457	00002126
TX0121-2178	002	ABIGAIL CHANCE THOMASON	HALCON ENERGY	01/21/14	01/21/17	BURLESON	TEXAS	MEM	938	455	00002125
TX0121-2178	003	2012 VERA F WYATT REVOCABLE TRUST DATED AUGUST 30 2012 AND RESTATED ON FEBRUARY 23, 2013	HALCON ENERGY PROPERTIES INC	01/21/14	01/21/17	BURLESON	TEXAS	MEM	940	512	00002522
TX0121-2179	001	ROBERT A JOZWIAK SR	HALCON ENERGY	03/19/14	03/19/17	BURLESON	TEXAS	MEM	938	452	00002123
TX0121-2179	002	JEFFERY B MORGAN	HALCON ENERGY	09/17/14	09/17/17	BURLESON	TEXAS	MEM	968	578	00008051
TX0121-2179	003	JULIE A MORGAN	HALCON ENERGY	09/17/14	09/17/17	BURLESON	TEXAS	MEM	968	576	00008050

STATE OF TEXAS
COUNTY OF BURLESON
The document to which this certificate is affixed is a full, true and correct copy of the original on file and of record in my office.
Thereby, certified on 5-18-17
Anna L. Schielack
County Clerk
Burleson County, Texas
By Deputy

35

JED

Doc 00001641 Bk OR Vol 1088 Pg 373

EXHIBIT "A"
LEASES

LEASE NUMBER	LEASE SUFFIX	LESSOR	LESSEE	LEASE DATE	EXPIRATION DATE	COUNTY	STATE	LEASE TYPE	BOOK NUMBER	PAGE NUMB	RECEPTION / ENTRY
TX0121-2179	004	SYLVIA MORGAN TODD	HALCON ENERGY	08/14/14	08/14/17	BURLESON	TEXAS	MEM	968	574	00008049
TX0121-2179	005	WILLIAM L MORGAN	HALCON ENERGY	09/30/14	09/30/17	BURLESON	TEXAS	MEM	OR 970	689	00008370
TX0121-2184	001	JAMES FOSTER MICK	HALCON ENERGY	02/05/14	02/05/17	BURLESON	TEXAS	MEM	935	702	00001579
TX0121-2184	002	GLENDA EARLINE ERSKIN	HALCON ENERGY	02/05/14	02/05/17	BURLESON	TEXAS	MEM	935	704	00001580
TX0121-2185	001	DONALD L LONGHOFER ET UX	HALCON ENERGY	03/20/14	03/20/17	BURLESON	TEXAS	MEM	940	507	00002518
TX0121-2218	001	BARBARA J HESTER	HALCON ENERGY	03/04/14	03/04/17	BURLESON	TEXAS	MEM	938	453	00002124
TX0121-2254	001	THE BALLEW FAMILY TRUST	HALCON ENERGY	12/31/13	12/31/17	BURLESON	TEXAS	MEM	934	227	00001332
TX0121-2257	000	COOKS POINT HWY 21 LLC	HALCON ENERGY	03/11/14	03/11/17	BURLESON	TEXAS	MEM	941	535	00002722
TX0121-2258	001	CJ AND LBJ FAMILY TRUST	HALCON ENERGY	03/17/14	03/17/17	BURLESON	TEXAS	MEM	941	536	00002723
TX0121-2258	002	LILLIE JACKSON BARNES	HALCON ENERGY	03/17/14	03/17/17	BURLESON	TEXAS	MEM	942	853	00003036
TX0121-2259	001	JIM C OLDHAM ET UX	HALCON ENERGY	02/18/14	02/18/17	BURLESON	TEXAS	MEM	935	698	00001577
TX0121-2260	001	ESTHER HUBACEK	HALCON ENERGY	01/28/14	01/28/19	BURLESON	TEXAS	MEM	935	700	00001578
TX0121-2260	002	ELSIE PECENA	HALCON ENERGY	01/06/14	01/06/19	BURLESON	TEXAS	MEM	935	706	00001581
TX0121-2262	001	BUGG ESTATE TRUST	HALCON ENERGY	03/10/14	03/10/17	BURLESON	TEXAS	MEM	941	533	00002721
TX0121-2368	001	WILCO PROPERTIES INC	ADAPT RESOURCES LLC	09/12/13	09/12/16	BURLESON	TEXAS	MEM	919	840	0007617
TX0121-2410	001	EDGAR PAUL MCCORD JR	HALCON ENERGY	04/18/14	04/18/17	BURLESON	TEXAS	MEM	944	241	00003285
TX0121-2410	002	THOMAS G MCCORD	HALCON ENERGY	04/21/14	04/21/17	BURLESON	TEXAS	MEM	944	239	00003284
TX0121-2410	003	VIRGINIA M GAMBEL	HALCON ENERGY	08/29/14	08/29/17	BURLESON	TEXAS	MEM	964	316	00007361
TX0121-2410	004	SEAN JONES	HALCON ENERGY	09/15/14	09/15/17	BURLESON	TEXAS	MEM	OR 967	857	00007944
TX0121-2411	001	DIANNA FAY CURINGTON	HALCON ENERGY	04/14/14	04/14/17	BURLESON	TEXAS	MEM	947	151	00003883
TX0121-2411	002	IMOGENE H HAVEMANN	HALCON ENERGY	04/14/14	04/14/17	BURLESON	TEXAS	MEM	947	153	00003885
TX0121-2411	003	MARSHA ANN KOVAR MCCULLER ET AL	HALCON ENERGY	04/14/14	04/14/17	BURLESON	TEXAS	MEM	947	155	00003886
TX0121-2411	004	MARY KATHRYN CORNETT	HALCON ENERGY	04/14/14	04/14/17	BURLESON	TEXAS	MEM	947	157	00003887
TX0121-2411	005	NANETTE ROUDEK LATIMER	HALCON ENERGY	04/14/14	04/14/17	BURLESON	TEXAS	MEM	947	158	00003888
TX0121-2411	006	STANLEY RICKEY HOUDEK	HALCON ENERGY	04/14/14	04/14/17	BURLESON	TEXAS	MEM	947	152	00003884
TX0121-2411	007	LISA ANN HOUDEK	HALCON ENERGY	04/14/14	04/14/17	BURLESON	TEXAS	MEM	947	150	00003882
TX0121-2411	008	SUSAN HEINE JUNEK	HALCON ENERGY	04/14/14	04/14/17	BURLESON	TEXAS	MEM	949	42	00004260
TX0121-2412	001	BRENDA SUE STARK	HALCON ENERGY	03/25/14	03/25/17	BURLESON	TEXAS	MEM	947	163	00003892
TX0121-2412	002	SHERRY ANN CRIM	HALCON ENERGY	03/25/14	03/25/17	BURLESON	TEXAS	MEM	947	164	00003893
TX0121-2412	003	PEGGY JEANNETTE WITTE	HALCON ENERGY	03/25/14	03/25/17	BURLESON	TEXAS	MEM	947	162	00003891
TX0121-2412	004	CYNTHIA LEE CLARK	HALCON ENERGY	03/25/14	03/25/17	BURLESON	TEXAS	MEM	947	783	00004033
TX0121-2412	005	SHELLY LYNN CHAPMAN	HALCON ENERGY	03/25/14	03/25/17	BURLESON	TEXAS	MEM	947	161	00003890
TX0121-2437	000	ROYALTY CLEARINGHOUSE LTD	HALCON ENERGY	05/06/14	05/06/17	BURLESON	TEXAS	LSE	949	547	00004354
TX0121-2439	000	SHARON JENKINS ET VIR	HALCON ENERGY	05/06/14	05/06/17	BURLESON	TEXAS	MEM	947	541	00004009
TX0121-2440	000	DUSTIN CORNING ET UX	HALCON ENERGY	04/02/14	04/02/17	BURLESON	TEXAS	MEM	947	159	00003889

STATE OF TEXAS
COUNTY OF BURLESON
The document to which this certificate is affixed is a full, true and correct copy of the original on file and of record in my office.
Thereby, certified on 5-18-17
Anna L. Schielack
County Clerk
Burleson County, Texas
By Anna L. Schielack Deputy

35

JED

Doc 00001641 Bk OR Vol 1088 Pg 374

EXHIBIT "A"
LEASES

LEASE NUMBER	LEASE SUFFIX	LESSOR	LESSEE	LEASE DATE	EXPIRATION DATE	COUNTY	STATE	LEASE TYPE	BOOK NUMBER	PAGE NUMB	RECEPTION / ENTRY
TX0121-2441	001	LELAINE B WHITEMAN	HALCON ENERGY	05/02/14	05/02/17	BURLESON	TEXAS	MEM	946	222	00003723
TX0121-2441	002	THE CEDAR CEMETERY ASSOCIATION INC. OF FAYETTE COUNTY, TEXAS	HALCON ENERGY PROPERTIES INC	02/25/15	02/25/18	BURLESON	TEXAS	MEM	994	412	0001851
TX0121-2441	003	UNITED EVANGELICAL LUTHERAN CHURCH-SWISS ALP	HALCON ENERGY	10/02/14	10/02/17	BURLESON	TEXAS	MEM	972	436	00008733
TX0121-2446	000	J HOLLAND PORTER ET UX	PHAROAH & ASSOCIATES	03/30/79	04/08/82	BURLESON	TEXAS	LSE	25	917	
TX0121-2456	000	L J LACINA JR ET AL	HALCON ENERGY	05/12/14	05/12/17	BURLESON	TEXAS	MEM	950	406	00004503
TX0121-2458	000	JOSEPH F SKOPIK	AMK OILFIELD SERVICE INC	05/21/13	05/21/16	BURLESON	TEXAS	LSE	932	208	00000890
TX0121-2460	001	ALTON D MACHAN	DANNY DAVIS	06/22/90	08/22/90	BURLESON	TEXAS	LSE	167	389	3353
TX0121-2460	002	ALVIN C MACHAN	DANNY DAVIS	06/22/90	08/22/90	BURLESON	TEXAS	LSE	167	634	3421
TX0121-2461	000	EUGENE B SMITH ET UX	MARSHALL A HARRELL	02/22/77	02/22/87	BURLESON	TEXAS	LSE	20	365	
TX0121-2462	000	JULIUS RODGERS ET UX	PHARAOH & ASSOCIATES INC	07/11/79	07/11/81	BURLESON	TEXAS	LSE	27	226	
TX0121-2464	000	ADMONIA T SANDERS	R A BOWERS	02/24/77	02/24/87	BURLESON	TEXAS	LSE	20	422	
TX0121-2465	000	ELMIRA HOWARD	R A BOWERS	03/08/77	03/08/82	BURLESON	TEXAS	LSE	20	428	
TX0121-2466	000	TEXANNA T WADE ET AL	R A BOWERS	02/25/77	02/25/87	BURLESON	TEXAS	LSE	20	416	
TX0121-2467	000	TEXANNA T WADE ET VIR	R A BOWERS	02/25/77	02/25/87	BURLESON	TEXAS	LSE	20	419	
TX0121-2468	000	JOHN P CALLAS ET UX	MARSHALL A HARRELL	02/24/77	02/24/82	BURLESON	TEXAS	LSE	20	296	
TX0121-2469	000	FRANK J KOSTELKA JR ET UX	CARMEL INVESTMENTS INC	05/31/87	05/31/88	BURLESON	TEXAS	LSE	144	273	2636
TX0121-2470	000	FRANK J KOSTELKA JR ET UX	SENORA RESOURCES INC	11/13/95	05/13/97	BURLESON	TEXAS	LSE	248	170	709
TX0121-2474	001	R J MACHAN	DANNY DAVIS	06/22/90	08/22/90	BURLESON	TEXAS	LSE	167	385	3352
TX0121-2474	002	ROBERT H WOMBLE	DANNY DAVIS	06/01/90	09/29/90	BURLESON	TEXAS	LSE	167	579	
TX0121-2474	003	WILLIAM O WOMBLE	DANNY DAVIS	06/01/90	09/29/90	BURLESON	TEXAS	LSE	166	167	2830
TX0121-2474	004	HUBERT H WOMBLE	DANNY DAVIS	06/01/90	09/29/90	BURLESON	TEXAS	LSE	167	575	
TX0121-2474	005	MELVA WOMBLE KARLSRUHER	DANNY DAVIS	06/01/90	09/29/90	BURLESON	TEXAS	LSE	166	163	
TX0121-2474	006	QUEEN HESLEP GREENE	DANNY DAVIS	06/01/90	09/29/90	BURLESON	TEXAS	LSE	168	201	
TX0121-2474	007	ADINE WOMBLE CARL	DANNY DAVIS	06/01/90	10/01/90	BURLESON	TEXAS	LSE	167	571	
TX0121-2475	001	LYNETTE D COOK ET AL	MARSHALL A HARRELL	12/16/81	06/16/83	BURLESON	TEXAS	LSE	79	982	381
TX0121-2475	002	DONALD F COOK	KATHERINE J PRICE	12/16/81	06/16/83	BURLESON	TEXAS	LSE	79	984	
TX0121-2475	003	KAREN COOK LINDAU	KATHERINE J PRICE	12/16/81	06/16/83	BURLESON	TEXAS	LSE	79	986	
TX0121-2490	001	DAVID P MAHLMANN ET AL	HALCON ENERGY	05/12/14	05/12/17	BURLESON	TEXAS	MEM	949	46	00004262
TX0121-2490	002	THE ESTATE OF DONALD VINCENT MAHLMANN	HALCON ENERGY	05/12/14	05/12/17	BURLESON	TEXAS	MEM	949	48	00004263
TX0121-2490	003	OLAN F MAHLAMANN	HALCON ENERGY	05/12/14	05/12/17	BURLESON	TEXAS	MEM	949	44	00004261
TX0121-2492	001	EDWARD SCHUHMANN	HALCON ENERGY	05/09/14	05/09/17	BURLESON	TEXAS	MEM	949	73	00004266
TX0121-2514	000	J A SKRIVANEK ET UX	KILLAM & HURD LTD	05/07/76	05/07/86	BURLESON	TEXAS	LSE	16	90	
TX0121-2538	000	HENRY URBANOVSKY ET UX	OMNI PETROLEUM COMPANY	04/30/76	04/30/81	BURLESON	TEXAS	LSE	18	477	
TX0121-2539	000	SOUTHERN PACIFIC TRANSPORTATION COMPANY	I JON BROOK JR INC	04/23/79	04/23/84	BURLESON	TEXAS	MEM	29	583	09010672
TX0121-2540	000	DELBERT DOUGLAS LIGHTSEY ET UX	FRED PRICKETT	04/21/76	04/21/81	BURLESON	TEXAS	LSE	18	392	09004087

35

JAD

STATE OF TEXAS
COUNTY OF BURLESON
The document to which this certificate is affixed is a full, true and correct copy of the original on file and of record in my office.
Thereby, certified on 5-18-17
Anna L. Schielack
County Clerk
Burleson County, Texas
By Deputy

EXHIBIT "A"
LEASES

Doc 00001641 Bk OR Vol 1088 Pg 375

LEASE NUMBER	LEASE SUFFIX	LESSOR	LESSEE	LEASE DATE	EXPIRATION DATE	COUNTY	STATE	LEASE TYPE	BOOK NUMBER	PAGE NUMB	RECEPTION / ENTRY
TX0121-2541	000	ALBERT A URBANOVSKY ET UX	FRED PRICKETT	04/30/76	04/30/81	BURLESON	TEXAS	LSE	18	474	09004118
TX0121-2680	000	KEVIN W MCALEXANDER ET UX	HALCON ENERGY	06/11/14	06/11/17	BURLESON	TEXAS	MEM	958	497	00006127
TX0121-2681	000	VERNA MAE HUFF	HALCON ENERGY	06/26/14	06/26/17	BURLESON	TEXAS	MEM	958	499	00006128
TX0121-2682	000	ELIZABETH J KING	HALCON ENERGY	06/11/14	06/11/17	BURLESON	TEXAS	MEM	958	501	00006129
TX0121-2683	000	BURLESON COUNTY MUNICIPAL UTILITY DISTRICT NO 1	HALCON ENERGY	06/10/14	06/10/17	BURLESON	TEXAS	MEM	954	20	00005287
TX0121-2684	000	ROY SMAISTRLA ET UX	HALCON ENERGY	06/10/14	06/10/17	BURLESON	TEXAS	MEM	954	18	00005286
TX0121-2685	000	JOHNNY SCHILHAB ET UX	HALCON ENERGY	06/05/14	06/05/17	BURLESON	TEXAS	MEM	954	16	00005285
TX0121-2686	000	KENNETH L MUEGGE ET UX	HALCON ENERGY	06/09/14	06/09/17	BURLESON	TEXAS	MEM	954	14	00005284
TX0121-2735	000	BILLY DON CARTER	HALCON ENERGY	06/09/14	06/09/17	BURLESON	TEXAS	MEM	963	421	00007146
TX0121-2736	000	JOAN E BODDEN CHANTILOPE ET AL	HALCON ENERGY	07/09/14	07/09/17	BURLESON	TEXAS	MEM	963	422	00007147
TX0121-2737	001	RONNEY L KNESEK ET UX	HALCON ENERGY	08/22/14	08/22/17	BURLESON	TEXAS	MEM	965	330	00007571
TX0121-2794	000	GARY DAWSON ET UX	HALCON ENERGY	08/07/14	08/07/17	BURLESON	TEXAS	MEM	961	512	00006701
TX0121-2795	000	CHARLES R MCILROY ET UX	HALCON ENERGY	03/10/14	03/10/17	BURLESON	TEXAS	MEM	968	580	00008052
TX0121-2799	000	DARLENE BETTY OELSCHLEGER	HALCON ENERGY	07/21/14	07/21/17	BURLESON	TEXAS	MEM	961	510	6700
TX0121-2800	000	JOE K ESTES JR ET UX	HALCON ENERGY	07/28/14	07/28/17	BURLESON	TEXAS	MEM	959	738	6334
TX0121-2801	000	PEGGY ELIZABETH STUART ET AL	HALCON ENERGY	01/25/14	01/25/17	BURLESON	TEXAS	MEM	938	128	2051
TX0121-2803	001	NEVA KUHN	HALCON ENERGY	08/06/14	08/06/17	BURLESON	TEXAS	MEM	961	455	00006676
TX0121-2803	002	MARIA LEWIS	HALCON ENERGY	09/23/14	09/23/17	BURLESON	TEXAS	MEM	969	597	00008141
TX0121-2804	001	PATRICIA MAREK	HALCON ENERGY	10/08/14	10/08/17	BURLESON	TEXAS	MEM	973	734	00009016
TX0121-2804	002	CHRISTOPHER E MAREK	HALCON ENERGY	09/30/14	09/30/17	BURLESON	TEXAS	MEM	973	732	00009015
TX0121-2804	003	JAMES E POLANSKY	HALCON ENERGY	10/17/14	10/17/17	BURLESON	TEXAS	MEM	976	671	00009584
TX0121-2804	004	MELISSA JACKSON	HALCON ENERGY	09/30/14	09/30/17	BURLESON	TEXAS	MEM	976	667	00009582
TX0121-2804	005	JERRY BUESING	HALCON ENERGY	10/20/14	10/20/17	BURLESON	TEXAS	MEM	976	669	00009583
TX0121-2804	006	CRAIG BUESING	HALCON ENERGY	10/20/14	10/20/17	BURLESON	TEXAS	MEM	976	665	00009581
TX0121-2804	007	JANE ELIZABETH MAREK	HALCON ENERGY	09/23/14	09/23/17	BURLESON	TEXAS	MEM	971	210	00008460
TX0121-2804	008	LINDA C MAREK	HALCON ENERGY	09/30/14	09/30/17	BURLESON	TEXAS	MEM	971	202	00008456
TX0121-2804	009	GLORIA A TELG	HALCON ENERGY	09/30/14	09/30/17	BURLESON	TEXAS	MEM	971	218	00008464
TX0121-2804	010	ELIZABETH POLANSKY MACHA ET VIR	HALCON ENERGY	09/23/14	09/23/17	BURLESON	TEXAS	MEM	971	212	00008461
TX0121-2804	011	BRENDA POLANSKY	HALCON ENERGY	09/30/14	09/30/17	BURLESON	TEXAS	MEM	971	206	8458
TX0121-2804	012	MARCELLA POLANSKY FRANZETTI	HALCON ENERGY	09/30/14	09/30/17	BURLESON	TEXAS	MEM	971	214	8462
TX0121-2804	013	MARGARET ANN POLANSKY	HALCON ENERGY	09/23/14	09/23/17	BURLESON	TEXAS	MEM	971	208	8459
TX0121-2804	014	BERNADETTE J POLANSKY	HALCON ENERGY	09/23/14	09/23/17	BURLESON	TEXAS	MEM	971	204	8457
TX0121-2804	015	THOMAS VACLAV POLANSKY	HALCON ENERGY	09/23/14	09/23/17	BURLESON	TEXAS	MEM	971	216	8463
TX0121-2804	016	CHARLES E MAREK JR	HALCON ENERGY	10/08/14	10/08/17	BURLESON	TEXAS	MEM	OR 984	865	00011240
TX0121-2805	001	ENERQUEST OIL AND GAS ET AL	HALCON ENERGY	02/21/14	02/21/17	BURLESON	TEXAS	MEM	936	152	1661

STATE OF TEXAS
COUNTY OF BURLESON
The document to which this certificate is affixed is a full, true and correct copy of the original on file and of record in my office.
Thereby, certified on 5-18-17
Anna L. Schielack
County Clerk
Burleson County, Texas
By _____ Deputy

35

JFD

EXHIBIT "A"
LEASES

Doc 00001641 Bk OR Vol 1088 Pg 376

LEASE NUMBER	LEASE SUFFIX	LESSOR	LESSEE	LEASE DATE	EXPIRATION DATE	COUNTY	STATE	LEASE TYPE	BOOK NUMBER	PAGE NUMB	RECEPTION / ENTRY
TX0121-2805	002	ELSR LP	HALCON ENERGY	02/25/14	02/25/17	BURLESON	TEXAS	MEM	936	156	1662
TX0121-2807	001	HENRY M GROCE ET UX	HALCON ENERGY	03/04/14	03/04/17	BURLESON	TEXAS	MEM	937	584	00001951
TX0121-2807	002	CINDY BERTHELSEN KELLER	HALCON ENERGY	03/29/14	03/29/17	BURLESON	TEXAS	MEM	946	211	3717
TX0121-2807	003	MARK E SHINN	HALCON ENERGY	03/14/14	03/14/17	BURLESON	TEXAS	MEM	949	240	4289
TX0121-2831	001	JEANETTE A COMPTE	HALCON ENERGY	08/01/14	08/01/17	BURLESON	TEXAS	MEM	970	489	8313
TX0121-2831	002	GRACE LOUIS	HALCON ENERGY	07/28/14	07/28/17	BURLESON	TEXAS	MEM	970	477	8307
TX0121-2831	003	PATRICIA LYNN TAYLOR	HALCON ENERGY	08/01/14	08/01/17	BURLESON	TEXAS	MEM	970	479	8308
TX0121-2831	004	JAMES R VANCE	HALCON ENERGY	07/29/14	07/29/17	BURLESON	TEXAS	MEM	970	481	8309
TX0121-2831	005	TROY VANCE	HALCON ENERGY	07/29/14	07/29/17	BURLESON	TEXAS	MEM	970	483	8310
TX0121-2831	006	ANITA KUBENA	HALCON ENERGY	07/21/14	07/21/17	BURLESON	TEXAS	MEM	970	491	8314
TX0121-2831	007	KARLA BRINKMAN	HALCON ENERGY	07/29/14	07/29/17	BURLESON	TEXAS	MEM	967	164	7778
TX0121-2831	008	CAROLYN DENISE HICKS	HALCON ENERGY	07/29/14	07/29/17	BURLESON	TEXAS	MEM	967	162	7777
TX0121-2831	009	JOHN E VANCE	HALCON ENERGY	07/29/14	07/29/17	BURLESON	TEXAS	MEM	967	166	7779
TX0121-2831	010	MARION ELIZABETH HALL	HALCON ENERGY	08/01/14	08/01/17	BURLESON	TEXAS	MEM	973	605	00008981
TX0121-2832	000	ANNIE MAE DANIELS	HALCON ENERGY	07/21/14	07/21/17	BURLESON	TEXAS	MEM	970	485	8311
TX0121-2833	001	JAMES ALLEN CHALOUPKA ET UX	HALCON ENERGY	08/06/14	08/06/17	BURLESON	TEXAS	MEM	970	495	8316
TX0121-2834	001	PATSY ALBRIGHT	HALCON ENERGY	08/13/14	08/13/17	BURLESON	TEXAS	MEM	970	487	8312
TX0121-2834	002	SLOVAK CEMETERY ASSOCIATION	HALCON ENERGY	08/06/14	08/06/17	BURLESON	TEXAS	MEM	970	494	8315
TX0121-2834	003	RONNIE L ALBRIGHT ET UX	HALCON ENERGY	08/06/14	08/06/17	BURLESON	TEXAS	MEM	964	219	7327
TX0121-2893	000	COOKS POINT CZECH MORAVIAN BRETHREN CHURCH AKA COOKS POINT BOHEMIAN BRETHREN CHURCH	HALCON ENERGY PROPERTIES INC	07/10/14	07/10/17	BURLESON	TEXAS	MEM	964	229	7332
TX0121-2894	000	RONNIE L ALBRIGHT ET UX	HALCON ENERGY	07/10/14	07/10/17	BURLESON	TEXAS	MEM	961	675	6740
TX0121-2895	000	COOKS POINT CZECH MORAVIAN BRETHREN CHURCH AKA COOKS POINT BOHEMIAN BRETHREN CHURCH	HALCON ENERGY PROPERTIES INC	07/10/14	07/10/17	BURLESON	TEXAS	MEM	964	227	7331
TX0121-2896	000	JOSEPH BLAKE SOUTH	HALCON ENERGY	07/11/14	07/11/17	BURLESON	TEXAS	MEM	964	221	7328
TX0121-2897	000	COOKS POINT BRETHREN CHURCH CEMETERY	HALCON ENERGY	07/10/14	07/10/17	BURLESON	TEXAS	MEM	967	160	00007776
TX0121-2898	000	VON L HECK ET UX	HALCON ENERGY	07/31/14	07/31/17	BURLESON	TEXAS	MEM	968	378	00008006
TX0121-2899	000	LISA HOVORAK WOOD	HALCON ENERGY	07/31/14	07/31/17	BURLESON	TEXAS	MEM	968	380	00008007
TX0121-2900	001	ANNIE DANIELS	HALCON ENERGY	07/21/14	07/21/17	BURLESON	TEXAS	MEM	964	223	00007329
TX0121-2900	002	CHARLES WAYNE HOUSTON	HALCON ENERGY	07/31/14	07/31/17	BURLESON	TEXAS	MEM	967	174	00007783
TX0121-2902	001	JEFFREY LYNN PIERSON	HALCON ENERGY	07/08/14	07/08/17	BURLESON	TEXAS	MEM	959	786	00006342
TX0121-2902	002	STEPHEN SCOTT STEWART	HALCON ENERGY	07/08/14	07/08/17	BURLESON	TEXAS	MEM	967	168	00007780
TX0121-2903	001	BEN F TRCALEK JR	HALCON ENERGY	08/13/14	08/13/17	BURLESON	TEXAS	MEM	964	225	00007330
TX0121-2903	002	CHERYLENE VANN	HALCON ENERGY	07/10/14	07/10/17	BURLESON	TEXAS	MEM	967	172	00007782
TX0121-2903	003	CAROL LYNN WILLS	HALCON ENERGY	07/10/14	07/10/17	BURLESON	TEXAS	MEM	967	170	00007781
TX0121-2961	001	4-W PETROLEO INC	PETROMAX BRAZOS LLC	02/24/14	02/24/17	BURLESON	TEXAS	MEM	936	525	00001751

STATE OF TEXAS
COUNTY OF BURLESON
The document to which this certificate is affixed is a full, true and correct copy of the original on file and of record in my office
Thereby, certified on 5-18-17
Anna L. Schielack
County Clerk
Burleson County, Texas
By Anna L. Bruger Deputy

34

JFD

Doc 00001641 Bk OR Vol 1088 Pg 377

EXHIBIT "A"
LEASES

LEASE NUMBER	LEASE SUFFIX	LESSOR	LESSEE	LEASE DATE	EXPIRATION DATE	COUNTY	STATE	LEASE TYPE	BOOK NUMBER	PAGE NUMB	RECEPTION / ENTRY
TX0121-2961	002	BUTLER OIL LLC	PETROMAX BRAZOS LLC	02/24/14	02/24/17	BURLESON	TEXAS	MEM	936	527	00001752
TX0121-2961	003	FINLEY COMPANY	PETROMAX BRAZOS LLC	02/21/14	02/21/17	BURLESON	TEXAS	MEM	934	721	00001363
TX0121-2961	004	SUTHERLAND RESOURCES INC	PETROMAX BRAZOS LLC	02/21/14	02/21/17	BURLESON	TEXAS	MEM	934	722	00001364
TX0121-2961	005	MARY WOHLFORD FOUNDATION	PETROMAX BRAZOS LLC	02/24/14	02/24/17	BURLESON	TEXAS	MEM	936	523	00001750
TX0121-2961	006	PACIFIC OPERATING COMPANY	PETROMAX BRAZOS LLC	02/21/14	02/21/17	BURLESON	TEXAS	MEM	934	712	00001358
TX0121-2972	000	RACHEL L WILLIAMS	HALCON ENERGY	09/24/14	09/24/17	BURLESON	TEXAS	MEM	977	357	000009734
TX0121-2979	000	DYONIS F KUBELKA ET UX	HALCON ENERGY	07/19/14	07/19/17	BURLESON	TEXAS	MEM	958	223	6076
TX0121-2980	000	JAMES E FRITSCHE	HALCON ENERGY	07/19/14	07/19/17	BURLESON	TEXAS	MEM	958	221	6075
TX0121-2981	000	THE CHRISTIAN CEMETERY ASSOCIATION REPRESENTED BY FRANKLIN J KARASEK JR	HALCON ENERGY PROPERTIES INC	07/24/14	07/24/17	BURLESON	TEXAS	MEM	959	736	00006333
TX0121-2984	000	OAK GROVE CEMETERY ASSOCIATION	HALCON ENERGY	03/04/14	03/04/17	BURLESON	TEXAS	MEM	959	734	6332
TX0121-2985	000	JENNIFER NICHOLE DOCKERY	HALCON ENERGY	08/13/14	08/13/17	BURLESON	TEXAS	MEM	978	276	9879
TX0121-2986	000	ROBERT J HENRICKS ET UX	HALCON ENERGY	03/07/14	03/07/17	BURLESON	TEXAS	MEM	961	863	00006799
TX0121-3023	001	SHARON KLECHKA ET VIR	HALCON ENERGY	09/03/14	09/03/17	BURLESON	TEXAS	MEM	973	607	00008982
TX0121-3026	001	RUDELL POEHL	HALCON ENERGY	07/09/14	07/09/17	BURLESON	TEXAS	MEM	983	768	00010994
TX0121-3026	002	NORMAN POEHL	HALCON ENERGY	07/09/14	07/09/17	BURLESON	TEXAS	MEM	983	766	00010993
TX0121-3026	003	LOIS POEHL-POLITZ	HALCON ENERGY	07/09/14	07/09/17	BURLESON	TEXAS	MEM	983	770	00010995
TX0121-3027	001	LILLIE CLARK	HALCON ENERGY	11/19/14	11/19/17	BURLESON	TEXAS	MEM	980	108	00010247
TX0121-3027	002	TINA MOORE	HALCON ENERGY	11/19/14	11/19/17	BURLESON	TEXAS	MEM	980	106	00010246
TX0121-3027	003	MARGARET STRINGER	HALCON ENERGY	11/19/14	11/19/17	BURLESON	TEXAS	MEM	980	110	00010248
TX0121-3027	004	MARY ABNER	HALCON ENERGY	12/02/14	12/02/17	BURLESON	TEXAS	MEM	983	094	00010823
TX0121-3027	005	OSCAR G PHELPS	HALCON ENERGY	12/02/14	12/20/17	BURLESON	TEXAS	MEM	986	843	00000146
TX0121-3027	006	JAMES WESLEY ACKER A/K/A JAMES WESLEY PHELPS	HALCON ENERGY	11/04/15	11/04/18	BURLESON	TEXAS	MEM	1028	806	00008230
TX0121-3090	001	DANA DIANE MAREK MONDEY	HALCON ENERGY	11/06/14	11/06/17	BURLESON	TEXAS	MEM	OR 985	3	00011243
TX0121-3103	000	JUSTIN M ALBRIGHT	HALCON ENERGY	05/05/14	05/05/17	BURLESON	TEXAS	MEM	950	400	00004499
TX0121-3122	000	KAREN JOHNSON WILLIS	HALCON ENERGY	01/02/14	01/02/17	BURLESON	TEXAS	MEM	931	813	00000830
TX0121-3123	001	JUDITH KAY SCAMARDO	HALCON ENERGY	04/15/14	04/15/17	BURLESON	TEXAS	MEM	950	401	00004500
TX0121-3123	002	KATHRYN ANN SCAMARDO TRUST	HALCON ENERGY	04/15/14	04/15/17	BURLESON	TEXAS	MEM	953	559	00005206
TX0121-3123	003	PHILLIS KAY SCAMARDO GAINES	HALCON ENERGY	04/15/14	04/15/17	BURLESON	TEXAS	MEM	950	399	00004498
TX0121-3123	004	JERI LYNN SCAMARDO TRUST	HALCON ENERGY	04/15/14	04/15/17	BURLESON	TEXAS	MEM	953	560	00005207
TX0121-3124	001	PATSY ALBRIGHT ET VIR	HALCON ENERGY	05/05/14	05/05/17	BURLESON	TEXAS	MEM	952	745	00005067
TX0121-3124	002	RONNIE L ALBRIGHT ET UX	HALCON ENERGY	05/05/14	05/05/17	BURLESON	TEXAS	MEM	950	402	00004501
TX0121-3141	000	LILLIAN PIWONKA	HALCON ENERGY	12/01/14	12/01/17	BURLESON	TEXAS	MEM	988	16	00000399
TX0121-3142	000	CALDWELL INDEPENDENT SCHOOL DISTRICT	HALCON ENERGY	10/29/14	10/29/17	BURLESON	TEXAS	MEM	988	12	00000397
TX0121-3143	001	JOHN A RATCLIFFE ET UX	HALCON ENERGY	08/08/14	08/08/17	BURLESON	TEXAS	MEM	988	14	398
TX0121-3143	002	PRUESSNER FAMILY IRREVOCABLE TRUST	HALCON ENERGY	03/23/14	03/23/17	BURLESON	TEXAS	MEM	943	349	3109

STATE OF TEXAS
COUNTY OF BURLESON
The document to which this certificate is affixed is a full, true and correct copy of the original on file and of record in my office.
Thereby, certified on 5-18-17
Anna L. Schielack
County Clerk
Burleson County, Texas
By Deputy

35

JFD

EXHIBIT "A"
LEASES

Doc 00001641 Bk OR Vol 1088 Pg 378

LEASE NUMBER	LEASE SUFFIX	LESSOR	LESSEE	LEASE DATE	EXPIRATION DATE	COUNTY	STATE	LEASE TYPE	BOOK NUMBER	PAGE NUMB	RECEPTION / ENTRY
TX0121-3280	001	THE BNSF RAILWAY COMPANY	HALCON ENERGY	05/23/14	05/23/17	BURLESON	TEXAS	MEM	968	213	00007982
TX0121-3335	000	UNION PACIFIC RAILROAD COMPANY	HALCON ENERGY	04/11/14	04/11/17	BURLESON	TEXAS	MEM	OR 955	700	00005616
TX0121-3341	001	JOHN M DEMPSEY ET UX	HALCON ENERGY	12/01/14	12/01/17	BURLESON	TEXAS	MEM	991	57	00001043
TX0121-3341	002	KAREN S KUBENA	HALCON ENERGY	12/01/14	12/01/17	BURLESON	TEXAS	MEM	997	56	00002359
TX0121-3342	001	BARBARA JO JANCIK, INDIVIDUALLY AND AS LIFE	HALCON ENERGY	10/06/14	10/06/17	BURLESON	TEXAS	MEM	991	55	00001042
TX0121-3356	001	HENRY A GOLD JR	HALCON ENERGY	06/19/14	06/19/17	BURLESON	TEXAS	MEM	975	106	9267
TX0121-3356	002	ROGER GENE GOLD	HALCON ENERGY	06/19/14	06/19/17	BURLESON	TEXAS	MEM	975	105	9266
TX0121-3357	001	DAVID GREGORY DUNNAM	HALCON ENERGY	04/15/14	04/15/17	BURLESON	TEXAS	MEM	945	286	3502
TX0121-3357	002	STEVEN PAUL DUNNAM	HALCON ENERGY	04/15/14	04/15/17	BURLESON	TEXAS	MEM	945	288	3503
TX0121-3375	000	ROSALIE SCARMARDO ET AL	UNION PACIFIC RESOURCES	03/23/92	03/23/93	BURLESON	TEXAS	MEM	199	379	1526
TX0121-3376	000	PETE M ALTIMORE SR ET UX	UNION PACIFIC RESOURCES	04/09/92	07/09/92	BURLESON	TEXAS	LSE	200	559	1976
TX0121-3379	000	STATE OF TEXAS M-116955	HALCON ENERGY	11/04/14	11/04/15	BURLESON	TEXAS	LSE	12534	168	01222771
TX0121-3380	000	STATE OF TEXAS M-116954	HALCON ENERGY	11/04/14	11/04/15	BURLESON	TEXAS	LSE	993	381	00001608
TX0121-3385	000	STATE OF TEXAS M-116920	HALCON ENERGY	10/07/14	10/07/15	BURLESON	TEXAS	LSE	1001	287	00003155
TX0121-3391	000	THOMAS E NEWCOMB	CAG PETROLEUM	11/07/78	11/07/79	BURLESON	TEXAS	LSE	24	524	
TX0121-3392	000	JESSIE NEWCOMB	R A BOWERS JR	10/25/78	10/25/83	BURLESON	TEXAS	LSE	24	409	
TX0121-3393	000	MRS ELVERA HUFFMAN ET VIR	R A BOWERS JR	10/25/78	10/25/83	BURLESON	TEXAS	LSE	24	411	
TX0121-3394	000	JOE C MATCEK ET UX	MARSHALL A HARRELL	09/24/76	09/24/86	BURLESON	TEXAS	LSE	19	541	
TX0121-3395	000	MAUD LAWRENCE	MARSHALL A HARRELL	10/20/77	10/20/87	BURLESON	TEXAS	LSE	22	281	
TX0121-3396	000	GEORGE H CROOK ET UX	WM C RAYMOND	02/10/79	02/10/81	BURLESON	TEXAS	LSE	25	657	
TX0121-3397	000	JOHN T MCKINNEY	WM C RAYMOND	11/06/78	11/06/83	BURLESON	TEXAS	LSE	24	877	
TX0121-3398	000	JAMES D MCKINNEY	WM C RAYMOND	11/06/78	11/06/83	BURLESON	TEXAS	LSE	25	583	
TX0121-3399	000	T G RATCLIFF JR	WM C RAYMOND	07/14/78	07/14/80	BURLESON	TEXAS	LSE	23	505	
TX0121-3400	000	JOE G HANOVER ET UX	GENE REK	07/05/78	07/05/81	BURLESON	TEXAS	LSE	24	32	
TX0121-3401	000	BILLY J POOLE ET UX	WM C RAYMOND	07/17/78	07/17/81	BURLESON	TEXAS	LSE	23	503	
TX0121-3402	000	A G MCNEESE JR ET UX	CPC EXPLORATION INC	05/01/79	05/01/82	BURLESON	TEXAS	LSE	26	515	
TX0121-3403	000	EMIL J SCHUBERT	WM C RAYMOND	07/17/78	07/17/81	BURLESON	TEXAS	LSE	23	509	
TX0121-3404	000	SALLIE POSTON KIDD ET VIR	WM C RAYMOND	07/21/78	07/21/81	BURLESON	TEXAS	LSE	23	828	
TX0121-3405	000	SALLIE POSTON KIDD ET VIR	WM C RAYMOND	07/21/78	07/21/81	BURLESON	TEXAS	LSE	24	1	
TX0121-3406	000	THOMAS WAYLAND KIDD ET UX	WM C RAYMOND	07/21/78	07/21/81	BURLESON	TEXAS	LSE	24	5	
TX0121-3407	000	THOMAS WAYLAND KIDD ET UX	WM C RAYMOND	05/10/79	07/21/81	BURLESON	TEXAS	LSE	26	779	
TX0121-3408	000	FRANK J LEGGIO ET UX	WM C RAYMOND	07/17/78	07/17/81	BURLESON	TEXAS	LSE	23	501	
TX0121-3409	001	JAMES W BIRD ET UX	WM C RAYMOND	07/24/78	07/24/83	BURLESON	TEXAS	LSE	23	826	
TX0121-3409	002	RUBY HADDOX LOTTMAN ET AL	CPC EXPLORATION INC	07/03/80	07/03/81	BURLESON	TEXAS	LSE	43	317	
TX0121-3409	003	LUDINE GREEN GUARDIAN OF CALLIE ELIZABETH	WM C RAYMOND	08/28/80	08/28/81	BURLESON	TEXAS	LSE	47	503	

116955
116954
116920

STATE OF TEXAS
COUNTY OF BURLESON
The document to which this certificate is affixed is a full, true and correct copy of the original on file and of record in my office.
Thereby, certified on 5-18-17
Anna L. Schielack
County Clerk
Burleson County, Texas
By _____ Deputy

35

JFD

EXHIBIT "A"
LEASES

Doc 00001641 Bk OR Vol 1088 Pg 379

LEASE NUMBER	LEASE SUFFIX	LESSOR	LESSEE	LEASE DATE	EXPIRATION DATE	COUNTY	STATE	LEASE TYPE	BOOK NUMBER	PAGE NUMB	RECEPTION / ENTRY
TX0121-3409	004	TOMMY LEE RYAN	WM C RAYMOND	04/25/80	04/25/81	BURLESON	TEXAS	LSE	38	643	
TX0121-3409	005	EDNA EARLE COPELIN ET VIR	WM C RAYMOND	04/24/80	04/24/81	BURLESON	TEXAS	LSE	39	149	
TX0121-3409	006	LOUDINE GREEN ET VIR	WM C RAYMOND	04/24/80	04/24/81	BURLESON	TEXAS	LSE	38	645	
TX0121-3410	000	VOELKEL INVESTMENTS LTD ACTING BY AND THROUGH ITS GENERAL PARTNER STANLEY H VOELKEL	MARICHELLE CORPORATION	08/16/00	02/16/02	BURLESON	TEXAS	LSE	530	388	3426
TX0121-3411	000	THE TED R ORR AND ALMA C ORR REV LIV TRUST	PREDATOR DEVELOPMENT COMPANY LLC	01/30/01	01/30/03	BURLESON	TEXAS	LSE	546	779	1881
TX0121-3412	000	DAVID WAYNE GOODNIGHT ET UX	PREDATOR DEVELOPMENT COMPANY LLC	02/05/01	02/05/03	BURLESON	TEXAS	LSE	546	785	0001883
TX0121-3413	000	SUSAN M COWART AND VERNA MARIE ALLEN	PREDATOR DEVELOPMENT COMPANY LLC	02/01/01	02/01/03	BURLESON	TEXAS	LSE	546	773	1879
TX0121-3414	000	WILLIAM & MARTHA HELLER LIVING TRUST DATED 11/16/90	PREDATOR DEVELOPMENT COMPANY LLC	06/14/01	06/14/03	BURLESON	TEXAS	LSE	548	802	2307
TX0121-3415	000	WILLIAM H ANTHIS ET UX	PREDATOR DEVELOPMENT COMPANY LLC	02/01/01	02/01/03	BURLESON	TEXAS	LSE	546	782	
TX0121-3421	001	SALLIE MAE FISHER	HALCON ENERGY	05/07/14	05/07/17	BURLESON	TEXAS	MEM	951	859	00004866
TX0121-3425	001	JEFFREY JERRY GARBS	HALCON ENERGY	01/02/14	01/02/19	BURLESON	TEXAS	MEM	939	75	00002232
TX0121-3425	002	MICHAEL CLARENCE CHARANZA	HALCON ENERGY	01/02/14	01/02/19	BURLESON	TEXAS	MEM	939	73	00002230
TX0121-3425	003	GREGORY LEN GARBS	HALCON ENERGY	01/02/14	01/02/19	BURLESON	TEXAS	MEM	939	74	00002231
TX0121-3425	004	KENNETH WAYNE CHARANZA	HALCON ENERGY	01/02/14	01/02/19	BURLESON	TEXAS	MEM	939	76	00002233
TX0121-3427	000	CHARLES EDWARD KELLY JR ET AL	AMOCO PRODUCTION	12/21/76	12/21/86	BURLESON	TEXAS	LSE	20	391	552578
TX0121-3428	000	JOSEPH J SKRIVANEK JR ET AL	AMOCO PRODUCTION	12/07/76	12/07/81	BURLESON	TEXAS	LSE	20	16	
TX0121-3429	000	JAMES C BOX ET UX	AMOCO PRODUCTION	12/21/76	12/21/86	BURLESON	TEXAS	LSE	20	22	576193
TX0121-3436	001	ALPHONSE JAMES MAREK	LEEXUS OIL LLC	04/24/12	04/24/14	BURLESON	TEXAS	MEM	864	265	00002020
TX0121-3436	002	ELIZABETH MARIE MARSHALL	LEEXUS OIL LLC	04/24/12	04/24/14	BURLESON	TEXAS	MEM	864	266	00002021
TX0121-3452	000	BEN J YENDREY ET UX	THE SUPERIOR OIL	04/08/74	04/08/84	BURLESON	TEXAS	LSE	15	126	
TX0121-3468	001	MICHAEL J TORRENCE	HALCON ENERGY	11/17/15	11/17/18	BURLESON	TEXAS	MEM	1033	219	00000120
TX0121-3468	002	CARRIE SPRAGUE	HALCON ENERGY	01/05/16	01/05/19	BURLESON	TEXAS	MEM	1033	671	00000245
TX0121-3468	003	GLEN EINKAUF	HALCON ENERGY	11/17/15	11/17/18	BURLESON	TEXAS	MEM	1033	218	00000119
TX0121-3468	004	KEITH EINKAUF	HALCON ENERGY	05/09/16	05/09/19	BURLESON	TEXAS	MEM	1052	513	00003264
TX0121-3468	005	MICHAEL J TORRENCE TRUSTEE ET AL	HALCON ENERGY	05/02/16	05/02/19	BURLESON	TEXAS	MEM	1050	434	00002961
TX0121-3477	001	CAROLYN EBERHARDT RYALS	HALCON ENERGY	02/03/16	04/30/19	BURLESON	TEXAS	LSE	1039	132	00001195
TX0121-3477	002	MELVIN GLENN EBERHARDT	HALCON ENERGY	02/03/16	04/30/19	BURLESON	TEXAS	LSE	1039	136	00001196
TX0121-3481	000	BOBBY G THOMPSON ET UX	STORY J SLOANE JR	12/17/76	12/17/81	BURLESON	TEXAS	LSE	20	765	
TX0121-3482	000	TERESIE PROVAZEK ET AL	STORY J SLOANE JR	12/09/76	12/09/81	BURLESON	TEXAS	LSE	20	748	
TX0121-3483	001	DARRELL ALTON POEHL	HALCON ENERGY	01/29/16	03/18/19	BURLESON	TEXAS	MEM	1041	579	00001697
TX0121-3483	002	GLENN TYDLACKA	HALCON ENERGY	01/29/16	03/18/19	BURLESON	TEXAS	MEM	1041	577	00001696

STATE OF TEXAS
COUNTY OF BURLESON
The document to which this certificate is affixed is a full, true and correct copy of the original on file and of record in my office.
Thereby, certified on 5-18-17
Anna L. Schielack
County Clerk
Burleson County, Texas
By _____ Deputy

31

JFD

Doc 00001641 Bk OR Vol 1088 Pg 380

EXHIBIT "A"
LEASES

LEASE NUMBER	LEASE SUFFIX	LESSOR	LESSEE	LEASE DATE	EXPIRATION DATE	COUNTY	STATE	LEASE TYPE	BOOK NUMBER	PAGE NUMB	RECEPTION / ENTRY
TX0121-3484	001	ROBERT GENE WHITENER	HALCON ENERGY	02/19/16	02/19/19	BURLESON	TEXAS	MEM	1041	583	00001699
TX0121-3484	002	JOHN S WARREN	HALCON ENERGY	03/16/16	04/04/19	BURLESON	TEXAS	MEM	1047	585	00002347
TX0121-3484	003	JO ANN SCHWEERS	HALCON ENERGY	03/16/16	04/08/19	BURLESON	TEXAS	MEM	1047	591	00002349
TX0121-3484	004	MICHELLE BETTY JANE BISHOP	HALCON ENERGY	02/19/16	02/19/19	BURLESON	TEXAS	MEM	1047	593	00002350
TX0121-3484	005	THOMAS OLIVER WHITENER JR	HALCON ENERGY	02/19/16	02/19/19	BURLESON	TEXAS	MEM	1048	582	00002560
TX0121-3484	006	MARTHANNE WARREN MITCHELL	HALCON ENERGY	03/23/16	04/04/19	BURLESON	TEXAS	MEM	1048	588	00002563
TX0121-3484	007	ANN TOBIN	HALCON ENERGY	03/23/16	04/19/19	BURLESON	TEXAS	MEM	1048	586	00002562
TX0121-3484	008	PEGGY EPP	HALCON ENERGY	03/16/16	04/08/19	BURLESON	TEXAS	MEM	1049	711	00002827
TX0121-3484	009	BETTY KRUEGER REVOCABLE TRUST	HALCON ENERGY	04/19/16	04/19/19	BURLESON	TEXAS	MEM	1052	471	00003254
TX0121-3484	010	STEVEN SHADDOCK	HALCON ENERGY	06/03/16	06/22/19	BURLESON	TEXAS	MEM	1057	373	00004172
TX0121-3484	011	ALICE KIRBY	HALCON ENERGY	03/23/16	04/04/19	BURLESON	TEXAS	MEM	1059	305	00004559
TX0121-3484	012	JOHN C THOMAS PROFIT SHARING PLAN ET AL	HALCON ENERGY	06/01/16	06/01/19	BURLESON	TEXAS	MEM	1060	756	00004849
TX0121-3484	013	D'ANNA BRASFIED A/K/A D'ANNA BRASFIELD MADDEN	HALCON ENERGY	05/19/16	05/19/19	BURLESON	TEXAS	MEM	1065	793	00005824
TX0121-3484	014	HAYMAKER MINERALS & ROYALTIES LLC	HALCON ENERGY	09/15/16	09/15/19	BURLESON	TEXAS	MEM	1067	506	00006164
TX0121-3484	015	ALFRED C BULL II	HALCON ENERGY	10/02/16	10/02/19	BURLESON	TEXAS	MEM	1071	493	00006911
TX0121-3487	000	ARRINGTON DAVIS III ET UX	HALCON ENERGY	01/26/16	05/23/19	BURLESON	TEXAS	LSE	1039	151	00001199
TX0121-3489	001	DOROTHY J NOVOSAD	HALCON ENERGY	01/28/16	03/13/19	BURLESON	TEXAS	MEM	1040	243	00001435
TX0121-3491	000	FRANK L DENINA ET UX	HALCON ENERGY	02/03/16	04/25/19	BURLESON	TEXAS	LSE	1047	587	00002348
TX0121-3492	001	ALBERT SCHULTZ JR ET UX	HALCON ENERGY	03/13/16	03/13/19	BURLESON	TEXAS	MEM	1047	595	00002351
TX0121-3492	002	KENNETH CANATELLA ET UX	HALCON ENERGY	03/13/16	03/13/19	BURLESON	TEXAS	MEM	1047	597	00002352
TX0121-3492	003	BENNIE MACIK ET UX	HALCON ENERGY	03/13/16	03/13/19	BURLESON	TEXAS	MEM	1048	578	00002558
TX0121-3492	004	MELVIN WEBER ET UX	HALCON ENERGY	03/13/16	03/13/19	BURLESON	TEXAS	MEM	1048	584	00002561
TX0121-3492	005	SHIRLEY VYKUKAL	HALCON ENERGY	03/13/16	03/13/19	BURLESON	TEXAS	MEM	1048	580	00002559
TX0121-3496	000	CAROL SUE BOND COLE ET AL	HALCON ENERGY	03/01/16	05/03/19	BURLESON	TEXAS	MEM	1048	573	00002556
TX0121-3497	000	BENNIE MACIK ET UX	HALCON ENERGY	03/25/16	03/25/19	BURLESON	TEXAS	MEM	1048	576	00002557
TX0121-3498	001	RUBEN D POEHL	UNION PACIFIC RESOURCES	08/28/95	02/28/96	BURLESON	TEXAS	LSE	243	881	
TX0121-3498	002	MARY B SCHOENEMAN ET AL	UNION PACIFIC RESOURCES	08/27/92	08/27/95	BURLESON	TEXAS	LSE	208	210	
TX0121-3498	003	HUBERT E BRINKMANN ET AL	UNION PACIFIC RESOURCES	08/27/92	08/27/95	BURLESON	TEXAS	LSE	208	213	5504
TX0121-3498	004	MAMIE LEE GERLAND	UNION PACIFIC RESOURCES	08/27/92	08/27/95	BURLESON	TEXAS	LSE	207	765	5405
TX0121-3498	005	DARLENE HAZEL GERDES	UNION PACIFIC RESOURCES	08/27/92	02/27/95	BURLESON	TEXAS	LSE	207	762	5404
TX0121-3498	006	RUBY MAE BOECKER	UNION PACIFIC RESOURCES	08/27/92	08/27/95	BURLESON	TEXAS	LSE	208	80	5461
TX0121-3499	000	ALFONSO BERAN ET UX	FRED PRICKETT	04/26/76	04/26/81	BURLESON	TEXAS	LSE	18	222	
TX0121-3500	000	JAMES W LASSITER ET UX	WILLIAM C HAVERLAH	05/28/76	05/28/86	BURLESON	TEXAS	LSE	17	588	
TX0121-3501	000	WILLIAM H PETERS ET UX	WILLIAM C HAVERLAH	05/17/76	05/17/86	BURLESON	TEXAS	LSE	16	768	
TX0121-3502	001	JOHN JULIAN SEBESTA	HALCON ENERGY	04/11/16	07/08/19	BURLESON	TEXAS	MEM	1049	707	00002825

STATE OF TEXAS
COUNTY OF BURLESON
The document to which this certificate is affixed is a full, true and correct copy of the original on file and of record in my office.
Thereby, certified on 5-18-17
Anna L. Schielack
County Clerk
Burleson County, Texas
By Deputy

35

JFD

Doc 00001641 Bk OR Vol 1088 Pg 381

EXHIBIT "A"
LEASES

LEASE NUMBER	LEASE SUFFIX	LESSOR	LESSEE	LEASE DATE	EXPIRATION DATE	COUNTY	STATE	LEASE TYPE	BOOK NUMBER	PAGE NUMB	RECEPTION / ENTRY
TX0121-3502	002	ANN FRANCES SEBESTA	HALCON ENERGY	04/11/16	07/08/19	BURLESON	TEXAS	MEM	1049	713	00002828
TX0121-3502	003	BINNIE SUE SEBESTA HERNANDEZ	HALCON ENERGY	04/11/16	07/08/19	BURLESON	TEXAS	MEM	1049	705	00002824
TX0121-3503	000	FRANK J KROBOT ET UX	FRED PRICKETT	04/23/76	04/23/81	BURLESON	TEXAS	LSE	18	77	
TX0121-3574	000	C A LEDNICKY	THE SUPERIOR OIL	01/08/74	01/08/84	BURLESON	TEXAS	LSE	14	388	
TX0121-3505	001	MARY LOUISE KOPECKY MCCORMACK	HALCON ENERGY	04/29/16	04/29/19	BURLESON	TEXAS	MEM	1052	779	00003326
TX0121-3505	002	ALFRED ALLEN KOPECKY	HALCON ENERGY	04/29/16	04/29/19	BURLESON	TEXAS	MEM	1055	650	00003837
TX0121-3507	001	FRANCES M BARON ET VIR	TEXAS OIL & GAS CORP	07/07/76	07/07/86	BURLESON	TEXAS	LSE	18	785	
TX0121-3508	001	MELVIN P UBERNOSKY ET UX	LEEXUS OIL LLC	02/17/12	02/17/14	BURLESON	TEXAS	MEM	860	169	00001291
TX0121-3510	001	LOUIS KNESEK ET UX	CHAMPLIN PETROLEUM	05/28/76	05/28/86	BURLESON	TEXAS	LSE	17	122	
TX0121-3519	001	DANIEL T KORKMAS	HALCON ENERGY	06/17/16	06/17/19	BURLESON	TEXAS	MEM	1062	273	00005175
TX0121-3519	002	DAVID J KORKMAS III	HALCON ENERGY	06/17/16	06/17/19	BURLESON	TEXAS	MEM	1062	275	00005176
TX0121-3520	001	WALLINE WOOD	HALCON ENERGY	06/17/16	09/16/19	BURLESON	TEXAS	MEM	1059	308	00004560
TX0121-3520	002	LOIS GIBSON	HALCON ENERGY	07/01/16	09/16/19	BURLESON	TEXAS	MEM	1065	374	00005748
TX0121-3521	001	WATERMARK ROYALTY LP	HALCON ENERGY	09/15/16	09/20/20	BURLESON	TEXAS	MEM	1067	130	00006055
TX0121-3521	002	FORT WORTH ROYALTY COMPANY	HALCON ENERGY	09/13/16	09/20/20	BURLESON	TEXAS	MEM	1067	132	00006056
TX0121-3521	003	GAS INVESTORS GROUP LP	HALCON ENERGY	09/15/16	09/20/20	BURLESON	TEXAS	MEM	1070	347	00006699
TX0121-3523	000	BLEVINS GLEN BUNDICK	SABALO ENERGY LLC	06/02/16	06/02/19	BURLESON	TEXAS	MEM	1065	516	00005783
TX0121-3524	001	JUNE BARNES	HALCON ENERGY	08/18/16	10/17/19	BURLESON	TEXAS	MEM	1067	496	00006159
TX0121-3524	002	RAY L OWENS JR	HALCON ENERGY	08/18/16	10/17/19	BURLESON	TEXAS	MEM	1067	494	00006158
TX0121-3524	003	TAMMY R EDWARDS	HALCON ENERGY	08/18/16	10/17/19	BURLESON	TEXAS	MEM	1067	498	00006160
TX0121-3525	001	CYNTHIA SCHINDLER FORD ET AL	HALCON ENERGY	08/16/16	08/16/19	BURLESON	TEXAS	MEM	1067	500	00006161
TX0121-3525	002	EMILY SCHINDLER GRAYBEAL ET AL	HALCON ENERGY	08/16/16	08/16/19	BURLESON	TEXAS	MEM	1067	504	00006163
TX0121-3525	003	DEBBIE SCHINDLER PAPP ET AL	HALCON ENERGY	08/16/16	08/16/19	BURLESON	TEXAS	MEM	1067	502	00006162
TX0121-3532	001	GLORIA TYDLACKA KUBECZKA LIFE ESTATE	HALCON ENERGY	08/17/16	09/23/19	BURLESON	TEXAS	MEM	1068	732	00006424
TX0121-3532	002	GLENN TYDLACKA INDIVIDUALLY AND AS REMAINDERMAN TO THE LIFE ESTATE OF GLORIA	HALCON ENERGY PROPERTIES INC	08/17/16	09/23/19	BURLESON	TEXAS	MEM	1068	726	00006421
TX0121-3532	003	ADRIAN TYDLACKA INDIVIDUALLY AND AS REMAINDERMAN TO THE LIFE ESTATE OF GLORIA	HALCON ENERGY PROPERTIES INC	08/17/16	09/23/19	BURLESON	TEXAS	MEM	1068	724	00006420
TX0121-3532	004	FRANK J TYDLACKA JR INDIVIDUALLY AND AS REMAINDERMAN TO THE LIFE ESTATE OF GLORIA	HALCON ENERGY PROPERTIES INC	08/17/16	09/23/19	BURLESON	TEXAS	MEM	1068	730	00006423
TX0121-3532	005	SHIRLEY TYDLACKA RUSH INDIVIDUALLY AND AS REMAINDERMAN TO THE LIFE ESTATE OF GLORIA	HALCON ENERGY PROPERTIES INC	08/17/16	09/23/19	BURLESON	TEXAS	MEM	1068	728	00006422
TX0121-3533	001	EARL GENE RICICAR SR	HALCON ENERGY	09/29/16	09/29/19	BURLESON	TEXAS	MEM	1071	495	00006912
TX0121-3536	000	ALPHONSE B BUDNIK ET UX	HALCON ENERGY	10/26/16	11/18/19	BURLESON	TEXAS	MEM	1071	481	00006907
TX0121-3543	000	THOMAS LOUIS POEHL ET UX	HALCON ENERGY	10/13/16	10/13/19	BURLESON	TEXAS	MEM	1071	491	00006910
TX0121-3484	016	Freeman Investments, a partnership	Halcon Energy Properties, Inc.	11/16/16	11/16/19	Burleson	TEXAS	MEM	1076	205	

STATE OF TEXAS
COUNTY OF BURLESON
The document to which this certificate is affixed is a full, true and correct copy of the original on file and of record in my office.
Thereby, certified on 5.18.17
Anna L. Schielack
County Clerk
Burleson County, Texas
By Deputy

32

JED

EXHIBIT "A"
LEASES

LEASE NUMBER	LEASE SUFFIX	LESSOR	LESSEE	LEASE DATE	EXPIRATION DATE	COUNTY	STATE	LEASE TYPE	BOOK NUMBER	PAGE NUMB	RECEPTION / ENTRY
		Donald and Rhoda Poenisch	Halcon Energy Properties, Inc.	12/07/16	12/07/19	Burleson	TEXAS				
TX0121-3569	000	ROSALIE SCARMARDO ET AL	WCS OIL & GAS CORPORATIO	2/6/1990	2/6/1992	BURLESON	TEXAS	LSE	161	646	
TX0121-3570	001	JOE A SCAMARDO ET UX	PETROMAX BRAZOS LLC	11/20/2013	11/20/2015	BURLESON	TEXAS	MEM	923	74	8273
TX0121-3570	002	MARK J CARRABBA	PETROMAX BRAZOS LLC	11/20/2013	11/20/2015	BURLESON	TEXAS	MEM	923	52	8267
TX0121-3570	003	DAVID S CARRABBA	PETROMAX BRAZOS LLC	11/20/2013	11/20/2015	BURLESON	TEXAS	MEM	923	59	8269
TX0121-3570	004	PETE J SCAMARDO (LIFE ESTATE)	PETROMAX BRAZOS LLC	11/20/2013	11/20/2015	BURLESON	TEXAS	MEM	923	66	8271
TX0121-3571	000	JOE A SCAMARDO ET UX	PETROMAX BRAZOS LLC	11/20/2013	11/20/2016	BURLESON	TEXAS	MEM	923	78	8274
TX0121-3572	001	JOE A SCAMARDO ET UX	PETROMAX BRAZOS LLC	11/20/2013	11/20/2015	BURLESON	TEXAS	MEM	923	70	8272
TX0121-3572	002	MARK J CARRABBA	PETROMAX BRAZOS LLC	11/20/2013	11/20/2015	BURLESON	TEXAS	MEM	923	48	8266
TX0121-3572	003	DAVID S CARRABBA	PETROMAX BRAZOS LLC	11/20/2013	11/20/2015	BURLESON	TEXAS	MEM	923	55	8268
TX0121-3572	004	PETE J SCAMARDO (LIFE ESTATE)	PETROMAX BRAZOS LLC	11/20/2013	11/20/2015	BURLESON	TEXAS	MEM	923	63	8270
TX0121-3573	000	THOMAS E GIBSON ET UX	THE SUPERIOR OIL COMPANY	1/8/1974	1/8/1984	BURLESON	TEXAS	LSE	14	489	

END OF EXHIBIT "A"

STATE OF TEXAS
COUNTY OF BURLESON
The document to which this certificate is affixed is a full, true and correct copy of the original on file and of record in my office.
Thereby, certified on 5-18-17
Anna L. Schielack
County Clerk
Burleson County, Texas
By _____ Deputy

Doc 00001641 Bk OR Vol 1088 Pg 382

12

JFD

EXHIBIT A-1

WELLS

See attached.

Doc	Bk	Vol	Pg
00001641	OR	1088	383

STATE OF TEXAS
COUNTY OF BURLESON
The document to which this certificate is affixed is a full, true and correct copy of the original on file and of record in my office.

Thereby, certified on 5-18-17

Anna L. Schielack
County Clerk
Burleson County, Texas

By Shawn R Burgess Deputy

JKD

5-25-17

EXHIBIT A-1 WELLS

PROPNUM	OGSYS_CODE	API	FIELD	LEASE	OPERATOR	STATE	COUNTY
OCINQ89P23	4200010495	4205133962	AGUILA VADO	ALPACA 1H	HALCON	TX	BURLESON
OCINQA4JKA	4200010382	4205133933	AGUILA VADO	ALPACA 3H	HALCON	TX	BURLESON
OCINRESJNR	4200010340	4205133778	AGUILA VADO	ARAPAHOE 1H	HALCON	TX	BURLESON
R4SCQ14H2W	4200010497	4205133964	AGUILA VADO	CHMELAR B 1H	PMO	TX	BURLESON
OCJ053G3GR	4200010354	4205133803	AGUILA VADO	COPPER 1H	HALCON	TX	BURLESON
O42G0PGAJR	4200010402	4205133775	AGUILA VADO	CURINGTON A 1H	PMO	TX	BURLESON
R5CJH19C12	4200010502	4205133935	GIDDINGS	ELM UNIT EB A 1H	ANADARKO	TX	BURLESON
R5CJS4202B	4200010503	4205133936	GIDDINGS	ELM UNIT EB A 2H	ANADARKO	TX	BURLESON
R1EGKB961Z	4200010492	4205133941	AGUILA VADO	FLENCHER B 1H	PMO	TX	BURLESON
OCINPJ4O6O	4200010365	4205133867	AGUILA VADO	GLOVER 2H	HALCON	TX	BURLESON
O3FDTQSPT7	4200010406	4205133927	AGUILA VADO	HERRING 1H	HALCON	TX	BURLESON
OCJ04O5ACC	4200010366	4205133779	AGUILA VADO	JB RANCH 1H	HALCON	TX	BURLESON
NA5KR8APNQ	4200010416	4205133826	AGUILA VADO	JRG A 1H	PMO	TX	BURLESON
OCJ04OU6YX	4200010178	4205133729	AGUILA VADO	KAISER 2H	HALCON	TX	BURLESON
OCJ05556H5	4200010345	4205133763	AGUILA VADO	KEYSTONE 1H	HALCON	TX	BURLESON
OCINQ1CGEK	4200010367	4205133845	AGUILA VADO	LUCY 1H	HALCON	TX	BURLESON
OCINMTSS53	4200010423	4205133973	AGUILA VADO	MULESHOE 1H	HALCON	TX	BURLESON
OCINN0MSOU	4200010500	4205133977	AGUILA VADO	MULESHOE 2H	HALCON	TX	BURLESON
O5FE672P23	4200010501	4205133978	AGUILA VADO	MULESHOE 3H	HALCON	TX	BURLESON
O5FE6S1O2H	4200010179	4205133744	AGUILA VADO	NEMO 1H	HALCON	TX	BURLESON
O5FE6S3P36	4200010470	4205133928	AGUILA VADO	PIKE 3H	HALCON	TX	BURLESON
OCINPMWKOB	4200010384	4205133963	AGUILA VADO	PIWONKA 3H	HALCON	TX	BURLESON
OCINP9ARZL	4200010317	4205133788	AGUILA VADO	REDBUD 1H	HALCON	TX	BURLESON
Q18G5BM42S	4200010469	4205133849	AGUILA VADO	SEADUCER 2H	SABALO	TX	BURLESON
OCJ04A2D60	4200010417	4205133822	AGUILA VADO	SMOKEY 1H	HALCON	TX	BURLESON
O5FE7ICK7F	4200010168	4205133727	AGUILA VADO	STIFFLEMIRE 1H	HALCON	TX	BURLESON
OCINRCULMS	4200010360	4205133769	AGUILA VADO	TAHOE 1H	HALCON	TX	BURLESON
OCINQ6CIH3	4200010496	4205133959	AGUILA VADO	VICUNA 3H	HALCON	TX	BURLESON
OCJ0374EEY	4200010381	4205133939	AGUILA VADO	VICUNA 4H	HALCON	TX	BURLESON
OCINPEXIJQ	4200010368	4205133787	AGUILA VADO	WILCO 1H	HALCON	TX	BURLESON
N89GH6BB00	4244240000	4205133331	GIDDINGS	DRC IV 1	WESTLANDS	TX	BURLESON
MCMELOQEMK	42000128	4205131761	GIDDINGS (AUSTIN CHALK-3)	UBERNOSKY 3RE	WCS	TX	BURLESON
MCMELP5EP4	42000118	4205132596	GIDDINGS (AUSTIN CHALK-3)	BANKS D. 1RE	WCS	TX	BURLESON
MCMELMJEJ0	42000120	4205133602	GIDDINGS (BUDA)	BRAZOS BUFFALO RANCH 1H	WCS	TX	BURLESON
MCMEL7QF21	42000121	4205132153	GIDDINGS (AUSTIN CHALK-3)	DANIELLE 1RE	WCS	TX	BURLESON
QCFGFKK570	4200010371	4205133573	KURTEN	FABIAN UNIT 1H	MINERAL TECH	TX	BURLESON
MCMEL7MF3H	42000122	4205130769	GIDDINGS (AUSTIN CHALK-3)	GRAFF UNIT 2RE,3RE	WCS	TX	BURLESON
MCMELL8DHG	42000124	4205131406	GIDDINGS (BUDA)	HARMONY 1RE	WCS	TX	BURLESON
MCMELPODOK	42000126	4205133656	GIDDINGS (AUSTIN CHALK, GAS)	PRISON FARM 1H	WCS	TX	BURLESON
MCMELG7EDT	42000127	4205132776	GIDDINGS (AUSTIN CHALK, GAS)	SEALY 1RE	WCS	TX	BURLESON

STATE OF TEXAS
COUNTY OF BURLESON

The document to which this certificate is affixed is a full, true and correct copy of the original on file and of record in my office.

Thereby, certified on 5/8/17

Anna L. Schielack
County Clerk
Burleson County, Texas

By _____ Deputy

Doc 00001641 BK OR Vol 1088 Pg 382

EXHIBIT A-1 WELLS

PROPNUM	OGSYS CODE	API	FIELD	LEASE	OPERATOR	STATE	COUNTY
N89GH93C00	4252000000	4205130557	GIDDINGS	SMITH R J 1	ANADARKO	TX	BURLESON
MCMELJDDGX	42000129	4205131873	GIDDINGS (AUSTIN CHALK, GAS)	VARISCO, T. J. 1RE	WCS	TX	BURLESON
MCMELFPEC9	42000130	4205132318	GIDDINGS (AUSTIN CHALK-3)	WILMA 1RE	WCS	TX	BURLESON

STATE OF TEXAS
COUNTY OF BURLESON
The document to which this certificate is affixed is a full, true and correct copy of the original on file and of record in my office.
Thereby, certified on 5-18-17
Anna L. Schielack
County Clerk
Burleson County, Texas
By Deputy

Doc 00001641 Bk OR Vol 1088 Pg 385

JFD

5.25.17

EXHIBIT B

CONTRACTS

Oil and Gas Contracts:

See attached.

Oil and Gas Purchase and Sale Contracts:

File Name	Counterparty Name	Halcon Entity	Product	Contract Date	Contract Description
DCP Purchase Contract #GDS0907PUR 2014-0701	DCP South Central Texas LLC	Halcon Operating Co., Inc.	Gas	July 1, 2014	Gas Gathering and Processing
DCP Purchase Contract #GDS0907PUR 2014-1101-Amendment	DCP South Central Texas LLC	Halcon Operating Co., Inc.	Gas	November 1, 2014	Amendment to Gas Gathering and Processing
ETC Base Purchase Contract #9349-100 2013-0501	ETC Texas Pipeline, LTD	Halcon Operating Co., Inc.	Gas	May 1, 2013	Gas Gathering and Processing Base Contract
ETC Trans Confirm 9349-101 2014-0301	ETC Texas Pipeline, LTD	Halcon Operating Co., Inc.	Gas	March 1, 2014	Transaction Confirmation/Acreage Dedication - Brazos County
ETC Trans Confirm 9349-104 2014-0301	ETC Texas Pipeline, LTD	Halcon Operating Co., Inc.	Gas	March 1, 2014	Transaction Confirmation/Acreage Dedication - Burleson County
ETC Trans Confirm 9349-103 2013-1101	ETC Texas Pipeline, LTD	Halcon Operating Co., Inc.	Gas	November 1, 2013	Transaction Confirmation - Giddings Field
ETC Trans Confirm 9349-103 2014-0301-Amend	ETC Texas Pipeline, LTD	Halcon Operating Co., Inc.	Gas	March 1, 2014	Transaction Confirmation - Giddings Field - Well Dedication Change

Doc 00001641

Bk OR

Vol 1088

Pg 386

JFD

STATE OF TEXAS
COUNTY OF BURLESON
The document to which this certificate is affixed is a full, true and correct copy of the original on file and of record in my office.

Thereby, certified on 5/8/17

Anna L. Schielack
County Clerk
Burleson County, Texas

By _____ Deputy

41525

EXHIBIT B
OIL AND GAS CONTRACTS

Contract Number	Contract Description	State	County Name	Contract Type
ASMT1052	PARTIAL ASSIGNMENT FROM OGDEN EAGLE FORD LLC TO HALCON ENERGY PROPERTIES	TX	BURLESON	ASMT
ASMT1072	PARTIAL ASSIGNMENT FROM HALCON ENERGY PROPERTIES TO CLAYTON WILLIAMS ENERGY	TX	BURLESON	ASMT
ASMT1084	PARTIAL ASSIGNMENT FROM SABALO ENERGY LLC TO HALCON ENERGY PROPERTIES	TX	BURLESON	ASMT
ASMT1094	PARTIAL ASSIGNMENT FROM HALCON ENERGY PROPERTIES TO OGDEN EAGLE FORD LLC	TX	BURLESON	ASMT
ASMT132	GINGER PETROLEUM COMPANY INC	TX	BURLESON	ASMT
ASMT231	ADAPT EXPLORATION LLC	TX	BURLESON	ASMT
ASMT243	ASSIGNMENT ADAPT RESOURCES #2	TX	BURLESON	ASMT
ASMT255	CH4 ENERGY III LLC ET AL	TX	BURLESON	ASMT
ASMT286	SHERIDAN PRODUCTION PARTNERS I-A LP ET AL	TX	BURLESON	ASMT
ASMT416	ASSIGNMENT - ASSIGNOR AUSCO TEXAS EXPLORATION LLC AND ASSIGNEE HALCON ENERGY PROPERTIES INC	TX	BURLESON	ASMT
ASMT417	ASSIGNMENT - ASSIGNOR AUSCO TEXAS EXPLORATION AND ASSIGNEE HALCON ENERGY PROPERTIES INC	TX	BURLESON	ASMT
ASMT482	HOLLEY OIL COMPANY LLC	TX	BURLESON	ASMT
ASMT491	SJL ENERGY LLC	TX	BURLESON	ASMT
ASMT492	ADAPT RESOURCES LLC	TX	BURLESON	ASMT
ASMT543	PARTIAL ASSIGNMENT OF OIL AND GAS LEASE	TX	BURLESON	ASMT
ASMT557	AMK OILFIELD SERVICES INC	TX	BURLESON	ASMT
ASMT611	AIMAN M KOUATLI ET UX	TX	BURLESON	ASMT
ASMT612	AMK OILFIELD SERVICE INC	TX	BURLESON	ASMT
ASMT614	KOUATLI OIL AND GAS	TX	BURLESON	ASMT
ASMT641	OMNI PETROLEUM COMPANY	TX	BURLESON	ASMT
ASMT642	OMNI PETROLEUM CORPORATION	TX	BURLESON	ASMT
ASMT646	ADAPT EXPLORATION LLC D.B.A. ADAPT RESOURCES LLC	TX	BURLESON	ASMT
ASMT692	PARTIAL ASSIGNMENT FROM OGDEN EAGLE FORD TO HALCON (80%)	TX	BURLESON	ASMT
ASMT698	PARTIAL ASSIGNMENT FROM OGDEN EAGLE FORD TO HALCON (80%)	TX	BURLESON	ASMT
ASMT720	PARTIAL ASMT FROM THE FREEMAN CORPORATION TO HALCON ENERGY PROPERTIES	TX	BURLESON	ASMT
ASMT721	PARTIAL ASMT FROM CHALK HILL RESOURCES TO HALCON ENERGY PROPERTIES	TX	BURLESON	ASMT
ASMT723	ASSIGNMENT AND BILL OF SALE FROM ADAPT RESOURCES TO HALCON ENERGY	TX	BURLESON	ASMT
ASMT734	PARTIAL ASSIGNMENT FROM ESQUISTO RESOURCES TO HALCON ENERGY PROPERTIES	TX	BURLESON	ASMT
ASMT736	ASSIGNMENT AND BILL OF SALE FROM DAVID HOLLRAH TO HALCON ENERGY	TX	BURLESON	ASMT
ASMT737	ASSIGNMENT AND BILL OF SALE FROM JAMES HOLLRAH TO HALCON ENERGY	TX	BURLESON	ASMT
ASMT738	ASSIGNMENT AND BILL OF SALE FROM JAMES HOLLRAH TO HALCON ENERGY	TX	BURLESON	ASMT
ASMT739	ASSIGNMENT AND BILL OF SALE FROM JOHN HOLLRAH TO HALCON ENERGY	TX	BURLESON	ASMT
ASMT795	PARTIAL ASSIGNMENT FROM HALCON ENERGY TO ANADARKO E&P ET AL	TX	BURLESON	ASMT
ASMT796	ASSIGNMENT FROM HALCON ENERGY TO AUSCO TEXAS EXPLORATION	TX	BURLESON	ASMT
ASMT802	ASSIGNMENT FROM WHITING OIL & GAS TO HALCON ENERGY PROPERTIES INC	TX	BURLESON	ASMT
ASMT825	ASSIGNMENT AND BILL OF SALE FROM TRIJON EXPLORATION INC TO HALCON ENERGY PROPERTIES	TX	BURLESON	ASMT
ASMT833	ASSIGNMENT, BILL OF SALE AND CONVEYANCE FROM PIERCE OPERATING TO HALCON ENERGY	TX	BURLESON	ASMT

STATE OF TEXAS
COUNTY OF BURLESON
The document to which this certificate is affixed is a full, true and correct copy of the original on file and of record in my office.
Thereby, certified on 5/8/17
Anna L. Schielack
County Clerk
Burleson County, Texas
By _____ Deputy

Doc 00001641 Bk OR Vol 1088 Pg 387

EXHIBIT B
OIL AND GAS CONTRACTS

Contract Number	Contract Description	State	County Name	Contract Type
ASMT835	PARTIAL ASSIGNMENT FROM APACHE CORPORATION TO HALCON ENERGY PROPERTIES	TX	BURLESON	ASMT
ASMT839	ASMT, BILL OF SALE & CONVEYANCE FROM ROBJON HOLDINGS LP TO HALCON ENERGY	TX	BURLESON	ASMT
ASMT840	ASMT, BILL OF SALE & CONVEYANCE FROM AGGIE OILFIELD LLC TO HALCON ENERGY	TX	BURLESON	ASMT
ASMT842	ASMT, BILL OF SALE & CONVEYANCE FROM PENNY CARR TO HALCON ENERGY PROPERTIES	TX	BURLESON	ASMT
ASMT843	ASMT, BILL OF SALE & CONVEYANCE FROM KATHLEEN CONSTANT	TX	BURLESON	ASMT
ASMT844	ASMT, BILL OF SALE & CONVEYANCE FROM ROBBIE LANDRY TO HALCON ENERGY PROPERTIES	TX	BURLESON	ASMT
ASMT845	ASMT, BILL OF SALE & CONVEYANCE FROM CLIFFSIDE CAPITAL MANAGEMENT TO HALCON ENERGY	TX	BURLESON	ASMT
ASMT846	ASMT, BILL OF SALE & CONVEYANCE FROM CHRISTINE T GIESE TO HALCON ENERGY PROPERTIES	TX	BURLESON	ASMT
ASMT847	ASMT, BILL OF SALE & CONVEYANCE FROM LACAMPANA INC TO HALCON ENERGY PROPERTIES	TX	BURLESON	ASMT
ASMT851	PARTIAL ASSIGNMENT FROM CLAYTON WILLIAMS ENERGY TO HALCON ENERGY PROPERTIES	TX	BURLESON	ASMT
ASMT852	WELLBORE ASSIGNMENT FROM WHITE ROCK O&G TO HALCON ENERGY - LUCY UNIT	TX	BURLESON	ASMT
ASMT853	WELLBORE ASSIGNMENT FROM WHITE ROCK O&G TO HALCON ENERGY - GLOVER UNIT	TX	BURLESON	ASMT
ASMT854	WELLBORE ASSIGNMENT FROM WHITE ROCK O&G TO HALCON ENERGY - VICUNA UNIT	TX	BURLESON	ASMT
ASMT860	ASSIGNMENT AND BILL OF SALE FROM TRIJON EXPLORATION TO HALCON ENERGY PROPERTIES	TX	BURLESON	ASMT
ASMT862	PARTIAL ASMT FROM HALCON ENERGY PROPERTIES TO SABALO ENERGY LLC, ET AL	TX	BURLESON	ASMT
ASMT863	PARTIAL ASSIGNMENT FROM SABALO ENERGY, ET AL TO HALCON ENERGY PROPERTIES	TX	BURLESON	ASMT
ASMT896	PARTIAL ASSIGNMENT FROM HALCON ENERGY TO ANADARKO E&P ONSHORE	TX	BURLESON	ASMT
ASMT903	PARTIAL ASSIGNMENT FROM HALCON ENERGY PROPERTIES TO ANADARKO E&P ONSHORE	TX	BURLESON	ASMT
ASMT919	PARTIAL ASSIGNMENT FROM POCO PARTNERS LTD TO HALCON ENERGY PROPERTIES INC	TX	BURLESON	ASMT
ASMT937	WELLBORE INTEREST ASSIGNMENT B/W ROCK EAGLE RANCH CORP AND HALCON ENERGY	TX	BURLESON	ASMT
ASMT952	ASSIGNMENT AND BILL OF SALE FROM GINGER PETROLEUM COMPANY TO HALCON ENERGY PROPERTIES	TX	BURLESON	ASMT
ASMT953	ASSIGNMENT AND BILL OF SALE B/W GINGER PETROLEUM CO TO HALCON ENERGY PROPERTIES	TX	BURLESON	ASMT
ASMT973	PARTIAL ASSIGNMENT FROM HALCON ENERGY PROPERTIES TO ESQUISTO RESOURCES	TX	BURLESON	ASMT
ASMT974	ASSIGNMENT AND BILL OF SALE B/W SCOTT JONES TO HALCON ENERGY PROPERTIES	TX	BURLESON	ASMT
ASMT975	ASSIGNMENT AND BILL OF SALE B/W MARILYN LEGER, ET AL AND HALCON ENERGY PROPERTIES	TX	BURLESON	ASMT
ASMT976	ASSIGNMENT AND BILL OF SALE FROM HALCON ENERGY PROPERTIES TO GINGER PETROLEUM	TX	BURLESON	ASMT
ASMT984	PARTIAL ASSIGNMENT FROM ANADARKO E&P ET AL TO HALCON ENERGY PROPERTIES INC	TX	BURLESON	ASMT
ASMT997	TERM ASSIGNMENT FROM EXXON MOBIL CORPORATION TO HALCON ENERGY PROPERTIES	TX	BURLESON	ASMT
FOA306	CHAMPLIN PETROLEUM COMPANY	TX	BURLESON	FOA
FOA307	CHAMPLIN PETROLEUM COMPANY	TX	BURLESON	FOA
FOA311	CHAMPLIN PETROLEUM COMPANY, CLAYTON WILLIAMS, JR	TX	BURLESON	FOA
FOA312	MW PETROLEUM CORPORTION	TX	BURLESON	FOA
FOA313	TEXAS ENERGY AND MINERALS	TX	BURLESON	FOA
FOA323	CHAMPLIN PETROLEUM COMPANY AND CLAYTON W WILLIAMS JR	TX	BURLESON	FOA
FOA331	CHAMPLIN PETROLEUM COMPANY	TX	BURLESON	FOA
FOA332	PARTNERSHIP PROPERTIES CO AND PETRO LEWIS CORPORATION	TX	BURLESON	FOA
FOA333	CLAYTON W WILLIAMS JR	TX	BURLESON	FOA
FOA334	SAGE ENERGY COMPANY	TX	BURLESON	FOA

STATE OF TEXAS
COUNTY OF BURLESON
The document to which this certificate is affixed is a full, true and correct copy of the original on file and of record in my office.
Thereby, certified on 5-18-17
Anna L. Schielack
County Clerk
Burleson County, Texas
By _____ Deputy

Doc# 00001641 BK OR Vol 1088 Pg 383

EXHIBIT B
OIL AND GAS CONTRACTS

Contract Number	Contract Description	State	County Name	Contract Type
FOA335	CHAMPLIN PETROLEUM COMPANY AND CLAYTON W WILLIAMS JR	TX	BURLESON	FOA
FOA345	SAGE ENERGY COMPANY	TX	BURLESON	FOA
FOA346	PETRO LEWIS CORPORATION	TX	BURLESON	FOA
FOA355	MW PETROLEUM CORPORATION	TX	BURLESON	FOA
FOA356	CHAMPLIN PETROLEUM COMPANY	TX	BURLESON	FOA
FOA357	SAGE ENERGY COMPANY	TX	BURLESON	FOA
FOA358	CHAMPLIN PETROLEUM COMPANY	TX	BURLESON	FOA
FOA359	PARTNERSHIP PROPERTIES CO	TX	BURLESON	FOA
FOA364	CHAMPLIN PETROLEUM COMPANY, COLUMBIA GAS DEVELOPMENT CORPORATION, TRINITY RESOURCES INC, FRED C ALCORN, C W ALCORN JR	TX	BURLESON	FOA
FOA365	CLAYTON W WILLIAMS JR	TX	BURLESON	FOA
FOA366	CLAYTON W WILLIAMS JR	TX	BURLESON	FOA
FOA381	CHAMPLIN PETROLEUM COMPANY AND CLAYTON W WILLIAMS	TX	BURLESON	FOA
FOA382	CLAYTON W WILLIAMS JR	TX	BURLESON	FOA
FOA755	FARMOUT AGREEMENT BETWEN TOWERS ROYALTY LLC AND HALCON ENERGY PROPERTIES	TX	BURLESON	FOA
FOA756	FARMOUT AGREEMENT BETWEEN PATROIT INVESTMENTS AND HALCON ENERGY PROPERTIES	TX	BURLESON	FOA
FOA760	FARMOUT AGREEMENT BETWEN WHITING OIL & GAS AND HALCON ENERGY PROPERTIES	TX	BURLESON	FOA
FOA879	FARMOUT AGREEMENT B/W ROCK EAGLE RANCH AND HALCON ENERGY PROPERTIES	TX	BURLESON	FOA
FOA880	FARMOUT AGREEMENT B/W WHITE ROCK O&G AND HALCON ENERGY PROPERTIES	TX	BURLESON	FOA
FOA881	FARMOUT AGREEMENT B/W WHITE ROCK O&G AND HALCON ENERGY PROPERTIES (VICUNA)	TX	BURLESON	FOA
FOA897	WHITE ROCK LUCY FARMOUT AGREEMENT	TX	BURLESON	FOA
FOA898	WHITE ROCK GLOVER FARMOUT AGREEMENT	TX	BURLESON	FOA
FOA899	TOWERS TWIN LUCY FARMOUT AGREEMENT	TX	BURLESON	FOA
FOA900	WHITE ROCK VICUNA FARMOUT AGREEMENT	TX	BURLESON	FOA
FOA920	WHITE ROCK BLUEWOOD 2H/3H FARMOUT AGREEMENT	TX	BURLESON	FOA
JOA1073	VICUNA UNIT JOA	TX	BURLESON	JOA
JOA1074	PIWONKA UNIT JOA	TX	BURLESON	JOA
JOA295	KEITH D GRAHAM - OPERATOR - HORNE MGT CO #1H	TX	BURLESON	JOA
JOA296	CLAYTON WILLIAMS JR. - GEORGE JANICK #1	TX	BURLESON	JOA
JOA297	SAGE ENERGY COMPANY - LYON #2H	TX	BURLESON	JOA
JOA298	SAGE ENERGY COMPANY - MASON #1	TX	BURLESON	JOA
JOA299	CHAMPLIN PETROLEUM COMPANY	TX	BURLESON	JOA
JOA308	SAGE ENERGY COMPANY - ARCHIE UNIT #1H	TX	BURLESON	JOA
JOA315	STRATA ENERGY INC - GRANDJEAN SCHULTZE #1	TX	BURLESON	JOA
JOA316	STRATA ENERGY INC - OPERATOR	TX	BURLESON	JOA
JOA317	SAGE ENERGY COMPANY - MASON #1	TX	BURLESON	JOA
JOA324	PETRO LEWIS CORPORATION - HAMILTON ALBRECHT/SHONKA	TX	BURLESON	JOA
JOA347	SAGE ENERGY COMPANY - BAILEY UNIT #1	TX	BURLESON	JOA
JOA348	ANADARKO E&P COMPANY LP - LANCER BRINKMAN RE UNIT #1	TX	BURLESON	JOA

STATE OF TEXAS
COUNTY OF BURLESON
The document to which this certificate is affixed is a full, true and correct copy of the original on file and of record in my office.
Thereby certified on 5-18-17
Anna L. Schielack
County Clerk
Burleson County, Texas
By _____ Deputy

Doc 00001641 BK OR Vol 1088 Pg 389

EXHIBIT B
OIL AND GAS CONTRACTS

Contract Number	Contract Description	State	County Name	Contract Type
JOA360	STRATA ENERGY INC - MATCEK-ONDRASEK UNIT 3	TX	BURLESON	JOA
JOA383	SAGE ENERGY COMPANY - DIX-JONES #1	TX	BURLESON	JOA
JOA384	SAGE ENERGY COMPANY - ENGLEMANN NOVOSAD #1-H	TX	BURLESON	JOA
JOA758	JOA BETWEEN ESQUISTO RESOURCES LLC AND HALCON ENERGY PROPERTIES - J B RANCH UNIT	TX	BURLESON	JOA
JOA759	JOA BETWEEN ESQUITO RESOURCES LLC TO HALCON ENERGY PROPERTIES - WILCO UNIT	TX	BURLESON	JOA
JOA776	LUCY UNIT JOA	TX	BURLESON	JOA
JOA886	ALPACA UNIT JOA	TX	BURLESON	JOA
JOA891	PIKE UNIT 1H	TX	BURLESON	JOA
JOA893	WILCO UNIT 1H	TX	BURLESON	JOA
JOA894	HERRING 1H UNIT	TX	BURLESON	JOA
JOA923	JOINT OPERATING AGREEMENT FOR THE MULESHOE UNIT	TX	BURLESON	JOA
JOA924	JOINT OPERATING AGREEMENT FOR JB RANCH UNIT DEVON	TX	BURLESON	JOA
JOA985	SMOKEY JOA	TX	BURLESON	JOA
JOA986	NEMO JOA	TX	BURLESON	JOA
JOA987	REDBUD JOA	TX	BURLESON	JOA
JOA989	JB RANCH UNIT PATRIOT JOA	TX	BURLESON	JOA
LTR300	TOMMYS OILWELL DRILLING INC	TX	BURLESON	LTR
LTR301	GENERAL PETROLEUM CORPORATION	TX	BURLESON	LTR
LTR302	SAGE ENERGY COMPANY	TX	BURLESON	LTR
LTR318	SAGE ENERGY COMPANY	TX	BURLESON	LTR
LTR325	MARY BOTKIN/BOTKIN FMAILY IRREVOCABLE ROYALTY TRUSTEE, JESSE BOTKIN TRUSTEE	TX	BURLESON	LTR
LTR326	SAGE ENERGY COMPANY	TX	BURLESON	LTR
LTR336	ESTATE OF JERRY C DENTON AND UWEDA BENTON	TX	BURLESON	LTR
LTR337	SAGE ENERGY COMPANY	TX	BURLESON	LTR
LTR338	TORCH ENERGY ADVISORS INCORPORATED	TX	BURLESON	LTR
LTR339	DURST OIL COMPANY	TX	BURLESON	LTR
LTR349	SAGE ENERGY COMPANY	TX	BURLESON	LTR
LTR350	SAGE ENERGY COMPANY	TX	BURLESON	LTR
LTR351	SAGE ENERGY COMPANY, FRANK L SCARMARDO AND DONNA SCARMARDRO	TX	BURLESON	LTR
LTR352	MAYNARD OIL COMPANY	TX	BURLESON	LTR
LTR353	STRATA ENERGY INC	TX	BURLESON	LTR
LTR361	SAGE ENERGY COMPANY	TX	BURLESON	LTR
LTR369	SAGE ENERGY COMPANY	TX	BURLESON	LTR
POL362	SAGE ENERGY COMPANY	TX	BURLESON	POL
POL945	DECLARATION OF POOLED UNIT - VICUNA UNIT	TX	BURLESON	POL
PSA303	TORCH ENERGY ADVISORS INCORPORATED	TX	BURLESON	PSA
ROW304	LAWRENCE AND PATRICIA VAVRA	TX	BURLESON	ROW
UA1037	DECLARATION OF POOLED UNIT NEMO UNIT	TX	BURLESON	UA
UA1050	DECLARATION OF POOLED UNIT - MULESHOE UNIT	TX	BURLESON	UA

STATE OF TEXAS
COUNTY OF BURLESON
The document to which this certificate is affixed is a full, true and correct copy of the original on file and of record in my office.
Thereby, certified on 5-18-17
Anna L. Schielack
County Clerk
Burleson County, Texas
By Deputy

Doc 00001641 BK OR Vol 1088 Pg 390

EXHIBIT B
OIL AND GAS CONTRACTS

Contract Number	Contract Description	State	County Name	Contract Type
UA1071	DECLARATION OF POOLED UNIT - PIKE UNIT	TX	BURLESON	UA
UA1080	UNIT DESIGNATION REDBUD UNIT	TX	BURLESON	UA
UA233	DANIELLE UNIT 1-RE	TX	BURLESON	UA
UA235	VOELKEL #1 UNIT	TX	BURLESON	UA
UA236	GRAFF UNIT #2-RE	TX	BURLESON	UA
UA237	WILMA #1-RE	TX	BURLESON	UA
UA238	PRISON FARM UNIT #1H	TX	BURLESON	UA
UA240	BANKS D UNIT #1-RE	TX	BURLESON	UA
UA241	TARANTULA UNIT #1	TX	BURLESON	UA
UA309	SAGE ENERGY COMPANY AND CHAMPLIN PETROLEUM COMPANY	TX	BURLESON	UA
UA310	SAGE ENERGY COMPANY	TX	BURLESON	UA
UA320	SAGE ENERGY COMPANY	TX	BURLESON	UA
UA321	SAGE ENERGY COMPANY	TX	BURLESON	UA
UA327	SAGE ENERGY COMPANY ET AL	TX	BURLESON	UA
UA328	STRATA ENERGY INC AND CLAYTON W WILLIAMS JR	TX	BURLESON	UA
UA329	SAGE ENERGY COMPANY	TX	BURLESON	UA
UA341	SAGE ENERGY COMPANY, CHAMPLIN PETROLEUM COMPANY, CLAYTON W WILLIAMS JR	TX	BURLESON	UA
UA342	SAGE ENERGY COMPANY SAGE ENERGY COMPANY	TX	BURLESON	UA
UA343	SAGE ENERGY COMPANY, CHAMPLIN PETROLEUM COMPANY	TX	BURLESON	UA
UA363	STRATA ENERGY INC, ALLEGRO PETROLEUM INC	TX	BURLESON	UA
UA371	GEODYNAMICS OIL AND GAS INCORPORATED, MOUNTAIN & PLAINS OIL COMPANY, CLAYTON W WILLIAMS JR	TX	BURLESON	UA
UA372	STRATA ENERGY INC, VETERANS LAND BOARD	TX	BURLESON	UA
UA373	SAGE ENERGY COMPANY	TX	BURLESON	UA
UA374	SAGE ENERGY COMPANY AND CHAMPLIN PETROLEUM COMPANY	TX	BURLESON	UA
UA375	SAGE ENERGY COMPANY ET AL	TX	BURLESON	UA
UA376	SAGE ENERGY COMPANY	TX	BURLESON	UA
UA377	SAGE ENERGY COMPANY	TX	BURLESON	UA
UA378	FARGO ENERGY COMPANY	TX	BURLESON	UA
UA379	ANADARKO E&P COMPANY LP	TX	BURLESON	UA
UA549	UD KEYSTONE UNIT	TX	BURLESON	UA
UA800	WILCO 1H UNIT	TX	BURLESON	UA
UA809	DECLARATION OF POOLED UNIT - SMOKEY UNIT	TX	BURLESON	UA
UA810	UNIT DESIGNATION - ALPACA UNIT	TX	BURLESON	UA
UA821	UNIT DESIGNATION - REDBUD UNIT	TX	BURLESON	UA
UA823	DECLARATION OF POOLED UNIT - KEYSTONE UNIT	TX	BURLESON	UA
UA824	DECLARATION OF POOLED UNIT - TAHOE UNIT	TX	BURLESON	UA
UA826	DECLARATION OF POOLED UNIT - PIKE UNIT	TX	BURLESON	UA

STATE OF TEXAS
COUNTY OF BURLESON
The document to which this certificate is affixed is a full, true and correct copy of the original on file and of record in my office.
Thereby certified on 5-18-17
Anna L. Schielack
County Clerk
Burleson County, Texas
By _____ Deputy

Doc 00001641 BK OR Vol 1088 Pg 391

EXHIBIT B
OIL AND GAS CONTRACTS

Contract Number	Contract Description	State	County Name	Contract Type
UA830	DECLARATION OF POOLED UNIT - GLOVER UNIT	TX	BURLESON	UA
UA921	PIWONKA UNIT DESIGNATION	TX	BURLESON	UA
UA972	DECLARATION OF POOLED UNIT ALPACA UNIT	TX	BURLESON	UA

STATE OF TEXAS
COUNTY OF BURLESON
The document to which this certificate is affixed is a full, true and correct copy of the original on file and of record in my office.
Thereby, certified on 5-10-17
Anna L. Schielack
County Clerk
Burleson County, Texas
By _____ Deputy

Doc 00001641 Bk OR Vol 1082 Pg 392

JFD

EXHIBIT C

OIL AND GAS EQUIPMENT

See attached.

Doc 00001641 Bk OR Vol 1088 Pg 393

STATE OF TEXAS
COUNTY OF BURLESON
The document to which this certificate is affixed is a full, true and correct copy of the original on file and of record in my office.

Thereby, certified on 5-18-17

Anna L. Schielack
County Clerk
Burleson County, Texas

By [signature] Deputy

5.25.17

El Halcon Tubing Rod Inventory

Rod and Tubing Services - Bryan, TX

Item	Feet	Joints	Condition
2 3/8" L80 Tubing Pup Joints	300	52	New
2 3/8" L80 Tubing	5,229	166	New
2 3/8" L80 Tubing with IPC	441	14	New
2 3/8" L80 Tubing	6,174	196	Used (Yellow Band)
2 3/8" L80 Tubing	6,489	206	Used (Blue Band)
2 7/8" L80 Tubing Pup Joints	248	44	New
2 7/8" L80 Tubing	3,749	119	New
2 7/8" L80 Tubing with IPC	378	12	New
2 7/8" L80 Tubing	29,106	924	Used (Yellow Band)
2 7/8" L80 Tubing	26,230	833	Used (Blue Band)
2 7/8" L80 Tubing Sand Screens	189	6	New
1" Sucker Rods	8,514	340	Used
7/8" Sucker Rods	18,925	757	Used
3/4" Sucker Rods	29,475	1,179	Used

Precision Tubular Services - Waller, TX

Item	Feet	Joints	Condition
2 3/8" L80 Tubing	21,042	68	Used (Yellow Band)
2 3/8" L80 Tubing	6,615	210	Used (Blue Band)
2 7/8" L80 Tubing Pup Joints	120	19	Used (Yellow Band)
2 7/8" L80 Tubing	15,656	497	Used (Yellow Band)
2 7/8" L80 Tubing	2,583	82	Used (Blue Band)

Doc 00001641 Bk OR Vol 1088 Pg 394

STATE OF TEXAS
COUNTY OF BURLESON
The document to which this certificate is affixed is a full, true and correct copy of the original on file and of record in my office.

Thereby, certified on 5-18-17

Anna L. Schielack
County Clerk
Burleson County, Texas

By _____ Deputy

21.525

Halcon El Halcon Customer Property - Cactus Wellhead - Center, TX

Halcon El Halcon Customer Property - Cactus Wellhead - Center, TX		
Item	Condition	Location
ADPT,TBGHD,WDI,B2P,7-1/16 5M X 2-1/16 5M	Used	CENTER, TX
TEE,STD,2-1/16 5M X 2-1/16 5M,6A-PU-EE-N	Used	CENTER, TX
CHOKE,ADJ,MCDONALD,N62,2-1/16 5M FE X FE	Used	CENTER, TX
FLG,COMP,2-1/16 5M X 2 LP,6A-PU-EE-NL-1,	Used	CENTER, TX
VLV,ARRAY,M,2-1/16 5M FE DD,NL (6A-LU-D	Used	CENTER, TX
VLV,ARRAY,M,2-1/16 5M FE DD,NL (6A-LU-D	Used	CENTER, TX
TBGHGR,TC-1W,7-1/16 X 2-3/8	Used	CENTER, TX
ADPT,TBGHD,WDI,B2P,7-1/16 5M X 2-1/16 5M	Used	CENTER, TX
VLV,DOWNING,M-EXP,2-1/16 3/5M FE AA	Used	CENTER, TX
TEE,STD,2-1/16 5M RUN X 2-1/16 5M WING	Used	CENTER, TX
VLV,DOWNING,M-EXP,2-1/16 3/5M FE AA	Used	CENTER, TX
TREECAP,WDI,B15A,2-1/16 5M W/2-3/8 EU LI	Used	CENTER, TX
VLV,ARRAY,M-EXP,2-1/16 3/5M FE HWO AA (6	Used	CENTER, TX
CHOKE,ADJ,MCDONALD,N62,2-1/16 5M FE X FE	Used	CENTER, TX
FLG,COMP,2-1/16 5M X 2 LP,6A-PU-EE-NL-1,	Used	CENTER, TX
VLV,INGRAM CACTUS,205,2-9/16 3/5M FE AA	Used	CENTER, TX
TEE,CW,STD,2-9/16 5M X 2-1/16 5M,6A-PU-E	Used	CENTER, TX
VLV,WG,2000W-SF, 2-9/16 3/5M FE AA TRIM	Used	CENTER, TX
VLV,JMP,M-EXP,2-1/16 3/5M FE (6A-LU-DD-1	Used	CENTER, TX
CHOKE,ADJ,MCDONALD,M-FT-116-F, 2-1/16 5M	Used	CENTER, TX
ADPT,TBGHD,CIW,HBA,7-1/16 5M X 2-9/16 5M	Used	CENTER, TX
VLV,WKM,M-EXP,2-9/16 3/5M FE FF-0,5 (6A	Used	CENTER, TX
VLV,WKM,M-EXP,2-9/16 3/5M FE FF-0,5 (6A	Used	CENTER, TX
TEE,CIW,2-9/16 5M X 2-1/16 5M ALLOY	Used	CENTER, TX
TREECAP,2-9/16 5M X 2-7/8 EU ALLOY	Used	CENTER, TX
VLV,WKM,M-EXP,2-1/16 3/5M FE FF-0,5 (6A	Used	CENTER, TX
VLV/ACT,WKM,M-STS,2-1/16 3/5M FE FF-0,5	Used	CENTER, TX
VLV,CW1,2-9/16 3/5M FE AA/DD-0,5 (API 6A	Used	CENTER, TX
VLV,CW1,2-9/16 3/5M FE AA/DD-0,5 (API 6A	Used	CENTER, TX
VLV,CW1,2-9/16 3/5M FE AA/DD-0,5 (API 6A	Used	CENTER, TX
FLG,COMP,2-1/16 5M X 2 LP,6A-PU-DD-1-1	Used	CENTER, TX
TBGHGR BDY,CTH1A-B,7-1/16 X 2-3/8 EU BTM	Used	CENTER, TX
ADPT,TBGHD,WDI,ASPEN,5-1/2,7-1/16 10M FL	Used	CENTER, TX
FLG,COMP,2-1/16 5M X 2 LP,6A-PU-DD-1-1	Used	CENTER, TX
VLV,CW1,2-9/16 3/5M FE AA/DD-0,5 (API 6A	Used	CENTER, TX
VLV,CW1,2-9/16 3/5M FE AA/DD-0,5 (API 6A	Used	CENTER, TX
VLV,CW1,2-9/16 3/5M FE AA/DD-0,5 (API 6A	Used	CENTER, TX
VLV,CW1,2-9/16 3/5M FE AA/DD-0,5 (API 6A	Used	CENTER, TX
VLV,CW1,2-9/16 3/5M FE AA/DD-0,5 (API 6A	Used	CENTER, TX
VLV,CW1,2-1/16 3/5M FE BB/EE-0,5 (API 6A	Used	CENTER, TX
ADPT,TBGHD,CW,ASPC,2-1/2,7-1/16 10M X 2-	Used	CENTER, TX
VLV,CW1,2-9/16 3/5M FE AA/DD-0,5 (API 6A	Used	CENTER, TX
VLV,CW1,2-9/16 3/5M FE AA/DD-0,5 (API 6A	Used	CENTER, TX
TEE,CW,STD,2-9/16 5M X 2-1/16 5M,6A-PU-E	Used	CENTER, TX
VLV,CW1,2-9/16 3/5M FE AA/DD-0,5 (API 6A	Used	CENTER, TX
TREECAP,CW,BHTA,B15A,2-9/16 5M X 2-7/8	Used	CENTER, TX
VLV,CW1,2-1/16 3/5M FE AA/DD-0,5 (API 6A	Used	CENTER, TX
VLV/ACT,OMNI,M,2-1/16 5M FE C/W MODEL DX	Used	CENTER, TX

Doc 00001641 Bk OR Vol 1088 Pg 395

STATE OF TEXAS
COUNTY OF BURLESON
The document to which this certificate is affixed is a full, true and correct copy of the original on file and of record in my office.

Thereby, certified on 5-18-17

Anna L. Schielack
County Clerk
Burleson County, Texas

Deputy

Halcon El Halcon Customer Property - Cactus Wellhead - Center, TX

Halcon El Halcon Customer Property - Cactus Wellhead - Center, TX		
Item	Condition	Location
CHOKE,ADJ,MCDONALD,M FT,116-F,2-1/16 5M	Used	CENTER, TX
ADPT,TBGHD,CW,A5PC,2-1/2,7-1/16 10M X 2-	Used	CENTER, TX
VLV,CW1,2-9/16 3/5M FE AA/DD-0,5 (API 6A	Used	CENTER, TX
FLG,COMP,2-1/16 5M X 2 LP,6A-PU-DD-1-1	Used	CENTER, TX
ADPT,TBGHD,CW,A5PC,2-1/2,7-1/16 10M X 2-	Used	CENTER, TX
VLV,CW1,2-9/16 3/5M FE AA/DD-0,5 (API 6A	Used	CENTER, TX
VLV,CW1,2-9/16 3/5M FE AA/DD-0,5 (API 6A	Used	CENTER, TX
VLV,CW1,2-9/16 3/5M FE AA/DD-0,5 (API 6A	Used	CENTER, TX
VLV,CW1,2-1/16 3/5M FE AA/DD-0,5 (API 6A	Used	CENTER, TX
VLV/ACT,OMNI,M,2-1/16 5M FE C/W MODEL DX	Used	CENTER, TX
ADPT,TBGHD,CW,A5PC,2-1/2,7-1/16 10M X 2-	Used	CENTER, TX
VLV,CW1,2-9/16 3/5M FE BB/EE-0,5 (API 6A	Used	CENTER, TX
VLV,CW1,2-9/16 3/5M FE BB/EE-0,5 (API 6A	Used	CENTER, TX
TEE,CW,STD,2-9/16 5M X 2-1/16 5M,410SS,6	Used	CENTER, TX
VLV,OMNI,CX,2-9/16 3/5M FE EE-0,5 (6A LU	Used	CENTER, TX
TBGHGR,WDI,TC1A-EN,10M,5-1/2,7-1/16 X 2-	Used	CENTER, TX
VLV,CW1,2-1/16 3/5M FE AA/DD-0,5 (API 6A	Used	CENTER, TX
VLV,DSG-22,1-13/16 10M FE EE-0,5 (6A PU	Used	CENTER, TX
ADPT,TBGHD,CW,EN-CCL-PFT,2-1/2,7-1/16 10	Used	CENTER, TX
CHOKE,ADJ,MCDONALD,N62,2-1/16 5M FE X FE	Used	CENTER, TX
VLV,CW1,2-1/16 3/5M FE AA/DD-0,5 (API 6A	Used	CENTER, TX
ADPT,FH,1-13/16 10M X 2 FIG 1502 X 1/2 N	Used	CENTER, TX
ADPT,TBGHD,CW,A5PC,2-1/2,7-1/16 10M X 2-	Used	CENTER, TX
VLV,ARRAY,M-EXP,2-9/16 5M FE DD-NL (6A-	Used	CENTER, TX
VLV,CW1,2-1/16 3/5M FE AA/DD-0,5 (API 6A	Used	CENTER, TX
TBGHGR,CW,C1A-B,7-1/16 X 2-3/8 EU BTM &	Used	CENTER, TX
VLV,CW1,2-1/16 3/5M FE AA/DD-0,5 (API 6A	Used	CENTER, TX
VLV,CW1,2-1/16 3/5M FE AA/DD-0,5 (API 6A	Used	CENTER, TX
VLV,CW1,2-1/16 3/5M FE AA/DD-0,5 (API 6A	Used	CENTER, TX
VLV,CW1,2-1/16 3/5M FE AA/DD-0,5 (API 6A	Used	CENTER, TX
ADPT,TBGHD,CW,A5PC,2-1/2,7-1/16 10M X 2-	Used	CENTER, TX
ADPT,TBGHD,CW,EN-CCL-PFT,2-1/2,7-1/16 10	Used	CENTER, TX
TBGHGR,CW,CTH-EN-CCL-PFT,2-1/2,7-1/16 X	Used	CENTER, TX
ADPT,TBGHD,CW,EN-CCL-PFT,2-1/2,7-1/16 10	Used	CENTER, TX
VLV,CW1,2-1/16 3/5M FE AA/DD-0,5 (API 6A	Used	CENTER, TX
VLV,ARRAY,FC,1-13/16 15M FE EE-0,5 (6A-P	Used	CENTER, TX
CHOKE,ADJ,TECHSEAL,JWA,2-1/16 5M FE X FE	Used	CENTER, TX
TBGHGR,CW,CTH-EN-CCL-PFT,2-1/2,7-1/16 X	Used	CENTER, TX
VLV,JMP,FC,1-13/16 10M FE HWO EE-NL (6A	Used	CENTER, TX
VLV,JMP,FC,1-13/16 10M FE HWO EE-NL (6A	Used	CENTER, TX
VLV,JMP,FC,1-13/16 10M FE HWO EE-NL (6A	Used	CENTER, TX
ADPT,TBGHD,CW,EN-CCL-PFT,2-1/2,7-1/16 10	Used	CENTER, TX
VLV,CW1,2-1/16 3/5M FE BB/EE-0,5 (API 6A	Used	CENTER, TX
TBGHGR,CW,CTH-EN-CCL-PFT,2-1/2,7-1/16 X	Used	CENTER, TX
VLV,JMP,FC,1-13/16 10M FE HWO EE-NL (6A	Used	CENTER, TX
VLV,JMP,FC,1-13/16 10M FE HWO EE-NL (6A	Used	CENTER, TX
TEE,CW,STD,2-9/16 5M X 2-1/16 5M,410SS,6	Used	CENTER, TX
TREECAP,CW,BHTA,B15A,2-9/16 5M X 2-7/8	Used	CENTER, TX

Doc 00001641 Bk OR Vol 1088 Pg 394

STATE OF TEXAS
COUNTY OF BURLESON
The document to which this certificate is affixed is a full, true and correct copy of the original on file and of record in my office.

Thereby, certified on 5-18-17

Anna L. Schielack
County Clerk
Burleson County, Texas

By _____ Deputy

11-52-5

Halcon El Halcon Customer Property - Cactus Wellhead - Center, TX

Halcon El Halcon Customer Property - Cactus Wellhead - Center, TX		
Item	Condition	Location
VLV,ARRAY,M EXP,2-1/16 5M FE DD NL (6A-L	Used	CENTER, TX
CHOKE,ADJ,MCDONALD,M-FT-116-F,2-1/16 5M	Used	CENTER, TX
VLV,JMP,FC,1-13/16 10M FE HWO EE NL (6A	Used	CENTER, TX
TBGHGR,CW,CTH-EN-CCL-PFT,2-1/2,7-1/16 X	Used	CENTER, TX
ADPT,TBGHD,CW,EN-CCL-PFT,2-1/2,7-1/16 10	Used	CENTER, TX
VLV,JMP,FC,1-13/16 10M FE HWO EE NL (6A	Used	CENTER, TX
VLV,JMP,FC,1-13/16 10M FE HWO EE NL (6A	Used	CENTER, TX
VLV,JMP,FC,1-13/16 10M FE HWO EE NL (6A	Used	CENTER, TX
VLV,JMP,FC,1-13/16 15M FE EE-0,5 (6A-LU	Used	CENTER, TX
ADPT,TBGHD,CW,EN-CCL-PFT,2-1/2,7-1/16 10	Used	CENTER, TX
VLV,DSG-22,1-13/16 10M FE EE-0,5 (6A PU	Used	CENTER, TX
VLV,TS,FC,1-13/16 10M FE EE-0,5 (6A-LU-E	Used	CENTER, TX
ADPT,TBGHD,CW,EN-CCL-PFT,2-1/2,7-1/16 10	Used	CENTER, TX
VLV,CW1,2-9/16 3/5M FE AA/DD-0,5 (API 6A	Used	CENTER, TX
VLV,CW1,2-9/16 3/5M FE AA/DD-0,5 (API 6A	Used	CENTER, TX
TEE,STD,2-9/16 5M X 2-1/16 5M,6A-PU	Used	CENTER, TX
TBGHGR,CW,CTH-EN-CCL-PFT,2-1/2,7-1/16 X	Used	CENTER, TX
ADPT,TBGHD,CW,EN-CCL-PFT,2-1/2,7-1/16 10	Used	CENTER, TX
VLV,TS,FC,1-13/16 10M FE EE-0,5 (6A-LU-E	Used	CENTER, TX
TBGHGR,CW,CTH-EN-CCL-PFT,2-1/2,7-1/16 X	Used	CENTER, TX
ADPT,TBGHD,CW,EN-CCL-PFT,2-1/2,7-1/16 10	Used	CENTER, TX
ADPT,TBGHD,CW,EN-CCL-PFT,2-1/2,7-1/16 10	Used	CENTER, TX
VLV,DSG-22,1-13/16 10M FE EE-0,5 (6A PU	Used	CENTER, TX
VLV,DSG-22,1-13/16 10M FE EE-0,5 (6A PU	Used	CENTER, TX
VLV,DSG-22,1-13/16 10M FE EE-0,5 (6A PU	Used	CENTER, TX
TBGHGR,CW,CTH-EN-CCL-PFT,2-1/2,7-1/16 X	Used	CENTER, TX
VLV,TS,FC,1-13/16 10M FE EE-0,5 (6A-LU-E	Used	CENTER, TX
ADPT,TBGHD,CW,EN-CCL-PFT,2-1/2,7-1/16 10	Used	CENTER, TX
VLV,CW1,2-9/16 3/5M FE AA/DD-0,5 (API 6A	Used	CENTER, TX
VLV,CW1,2-9/16 3/5M FE AA/DD-0,5 (API 6A	Used	CENTER, TX
TEE,CW,STD,2-9/16 5M X 2-1/16 5M,6A-PU-E	Used	CENTER, TX
TREECAP,CW,BHTA,B15A,2-9/16 5M X 2-7/8	Used	CENTER, TX
VLV,CW1,2-1/16 3/5M FE AA/DD-0,5 (API 6A	Used	CENTER, TX
CHOKE,ADJ,TECHSEAL,N62,2-1/16 5M FE X FE	Used	CENTER, TX
FLG,COMP,2-1/16 5M X 2 LP,6A-PU-DD-1-1	Used	CENTER, TX
ADPT,TBGHD,CW,EN-CCL-PFT,2-1/2,7-1/16 10	Used	CENTER, TX
TEE,STD,2-9/16 5M X 2-1/16 5M,6A-PU	Used	CENTER, TX
TREECAP,CW,BHTA,B15A,2-9/16 5M X 2-7/8	Used	CENTER, TX
VLV,CW1,2-1/16 3/5M FE BB/EE-0,5 (API 6A	Used	CENTER, TX
CHOKE,ADJ,MCDONALD,M-FT-116-F,2-1/16 5M	Used	CENTER, TX
ADPT,TBGHD,CW,EN-CCL-PFT,2-1/2,7-1/16 10	Used	CENTER, TX
CHOKE,ADJ,MCDONALD,N62,2-1/16 5M FE X FE	Used	CENTER, TX
FLG,COMP,2-1/16 5M X 2 LP,6A-PU-EE-NL-1	Used	CENTER, TX
TBGHGR,CW,CTH-EN-CCL-PFT,2-1/2,7-1/16 X	Used	CENTER, TX
ADPT,TBGHD,CW,EN-CCL-PFT,2-1/2,7-1/16 10	Used	CENTER, TX
VLV,CW1,2-9/16 3/5M FE AA/DD-0,5 (API 6A	Used	CENTER, TX
TEE,STD,2-9/16 5M X 2-1/16 5M,6A-PU	Used	CENTER, TX
TREECAP,CW,BHTA,B15A,2-9/16 5M X 2-7/8	Used	CENTER, TX

Doc 00001641 Bk OR Vol 1082 Pg 392

STATE OF TEXAS
COUNTY OF BURLESON
The document to which this certificate is affixed is a full, true and correct copy of the original on file and of record in my office.

Thereby certified on 5-18-17

Anna L. Schielack
County Clerk
Burleson County, Texas

By _____ Deputy

Halcon El Halcon Customer Property - Cactus Wellhead - Center, TX

Halcon El Halcon Customer Property - Cactus Wellhead - Center, TX		
Item	Condition	Location
VLV,CW1,2-1/16 3/5M FE BB/EE-0,5 (API 6A	Used	CENTER, TX
CHOKE,ADJ,MCDONALD,M-FT-116-F, 2-1/16 5M	Used	CENTER, TX
VLV,DSG-22,1-13/16 10M FE EE-0,5 (6A PU	Used	CENTER, TX
TBGHGR,CW,CTH-EN-CCL-PFT,2-1/2,7-1/16 X	Used	CENTER, TX
TBGHGR,CW,CTH-EN-CCL-PFT,2-1/2,7-1/16 X	Used	CENTER, TX
TBGHGR,CW,CTH-EN-CCL-PFT,2-1/2,7-1/16 X	Used	CENTER, TX
TBGHGR,CW,CTH-EN-CCL-PFT,2-1/2,7-1/16 X	Used	CENTER, TX
TBGHGR,CW,CTH-EN-CCL-PFT,2-1/2,7-1/16 X	Used	CENTER, TX
TBGHGR,CW,CTH-EN-CCL-PFT,2-1/2,7-1/16 X	Used	CENTER, TX
TBGHGR,CW,CTH-EN-CCL-PFT,2-1/2,7-1/16 X	Used	CENTER, TX
TBGHGR,CW,CTH-EN-CCL-PFT,2-1/2,7-1/16 X	Used	CENTER, TX
TBGHGR,CW,CTH-EN-CCL-PFT,2-1/2,7-1/16 X	Used	CENTER, TX
TBGHGR,CW,CTH-EN-CCL-PFT,2-1/2,7-1/16 X	Used	CENTER, TX
TBGHGR,CW,CTH-EN-CCL-PFT,2-1/2,7-1/16 X	Used	CENTER, TX
ADPT,BDY,CFH,1-13/16 10M X 2 FIG 1502,FE	Used	CENTER, TX
VLV,CW1,2-1/16 3/5M FE BB/EE-0,5 (API 6A	Used	CENTER, TX
ADPT,FH,1-13/16 15M X 2 FIG 1502 X 9/16	Used	CENTER, TX
TREECAP,CW,BHTA,B15A,2-9/16 5M X 2-7/8	Used	CENTER, TX
TREECAP,CW,BHTA,B15A,2-9/16 5M X 2-7/8	Used	CENTER, TX
TREECAP,CW,BHTA,B15A,2-9/16 5M X 2-7/8	Used	CENTER, TX
TREECAP,CW,BHTA,B15A,2-9/16 5M X 2-7/8	Used	CENTER, TX
VLV/ACT,OMNI,M,2-1/16 5M FE C/W MODEL DX	Used	CENTER, TX
CHOKE,ADJ,MCDONALD,M-FT-116-F, 2-1/16 5M	Used	CENTER, TX
VLV,CW1,2-1/16 3/5M FE AA/DD-0,5 (API 6A	Used	CENTER, TX
VLV,CW1,2-1/16 3/5M FE AA/DD-0,5 (API 6A	Used	CENTER, TX
VLV,OMNI,FS,1-13/16 10M FE EE-0,5 (6A LU	Used	CENTER, TX
VLV,OMNI,FS,1-13/16 10M FE EE-0,5 (6A LU	Used	CENTER, TX
VLV,DSG-22,1-13/16 10M FE EE-0,5 (6A PU	Used	CENTER, TX
FLG,COMP,2-1/16 5M X 2 LP,6A-PU-EE-NL-1	Used	CENTER, TX
ATCH,KTH,7-1/16 10M X 2-7/8,5000 PSI MAX	Used	CENTER, TX
VLV,JMP,FC,1-13/16 10M FE HWO EE-NL (6A	Used	CENTER, TX
VLV,JMP,FC,1-13/16 10M FE HWO EE-NL (6A	Used	CENTER, TX
TBGHGR,CW,CTH-EN-CCL-PFT,2-1/2,7-1/16 X	Used	CENTER, TX
ADPT,TBGHD,CW,EN-CCL-PFT,2-1/2,7-1/16 10	Used	CENTER, TX
ATCH,CW,CTH,7-1/16 10M X 7-1/16 10M,6A-P	Used	CENTER, TX
VLV,TS,FC,1-13/16 10M FE EE-0,5 (6A-LU-E	Used	CENTER, TX
VLV,TS,FC,1-13/16 10M FE EE-0,5 (6A-LU-E	Used	CENTER, TX
VLV,TS,FC,1-13/16 10M FE EE-0,5 (6A-LU-E	Used	CENTER, TX
VLV,TS,FC,1-13/16 10M FE EE-0,5 (6A-LU-E	Used	CENTER, TX
VLV,JMP,FC,1-13/16 10M FE HWO EE-NL (6A	Used	CENTER, TX
VLV,JMP,FC,1-13/16 10M FE HWO EE-NL (6A	Used	CENTER, TX
VLV,JMP,FC,1-13/16 10M FE HWO EE-NL (6A	Used	CENTER, TX
VLV,WKM,M-EXP,2-1/16 3/5M FE AA HWO	Used	CENTER, TX
VLV,WKM,M-EXP,2-1/16 3/5M FE AA HWO	Used	CENTER, TX
VLV,WKM,M-EXP,2-1/16 3/5M FE AA HWO	Used	CENTER, TX
VLV,CW1,2-1/16 3/5M FE BB/EE-0,5 (API 6A	Used	CENTER, TX

Doc 00001641 Bk OR Vol 1088 Pg 393 JFD

STATE OF TEXAS
COUNTY OF BURLESON
The document to which this certificate is affixed is a full, true and correct copy of the original on file and of record in my office.

Thereby, certified on 5-18-17

Anna L. Schielack
County Clerk
Burleson County, Texas

By _____ Deputy

Halcon El Halcon Customer Property - Cactus Wellhead - Center, TX

Halcon El Halcon Customer Property - Cactus Wellhead - Center, TX		
Item	Condition	Location
VLV,JMP,FC,1-13/16 10M FE HWO EE NL (6A	Used	CENTER, TX
VLV,JMP,FC,1-13/16 10M FE HWO EE NL (6A	Used	CENTER, TX
TBGHGR,CW,CTH-EN-CCL-PFT,2-1/2,7-1/16 X	Used	CENTER, TX
VLV,CW1,2-9/16 3/5M FE AA/DD-0,5 (API 6A	Used	CENTER, TX
VLV,CW1,2-9/16 3/5M FE AA/DD-0,5 (API 6A	Used	CENTER, TX
TEE,STD,2-9/16 5M X 2-1/16 5M,6A-PU	Used	CENTER, TX
TREECAP,CW,BHTA,B15A,2-9/16 5M X 2-7/8	Used	CENTER, TX
ADPT,TBGHD,CW,EN-CCL-PFT,2-1/2,7-1/16 10	Used	CENTER, TX
VLV,DSG-22,1-13/16 10M FE EE-0,5 (6A PU	Used	CENTER, TX
VLV,CW1,2-9/16 3/5M FE BB/EE-0,5 (API 6A	Used	CENTER, TX
VLV,CW1,2-9/16 3/5M FE BB/EE-0,5 (API 6A	Used	CENTER, TX
TEE,CW,STD,2-9/16 5M X 2-1/16 5M,410SS,6	Used	CENTER, TX
VLV,DSG-22,1-13/16 10M FE EE-0,5 (6A PU	Used	CENTER, TX
VLV,DSG-22,1-13/16 10M FE EE-0,5 (6A PU	Used	CENTER, TX
TBGHGR,CW,CTH-EN-CCL-PFT,2-1/2,7-1/16 X	Used	CENTER, TX
VLV,TS,FC,1-13/16 10M FE EE-0,5 (6A-LU-E	Used	CENTER, TX
VLV,CW1,2-9/16 3/5M FE AA/DD-0,5 (API 6A	Used	CENTER, TX
VLV,CW1,2-9/16 3/5M FE AA/DD-0,5 (API 6A	Used	CENTER, TX
TEE,STD,2-9/16 5M X 2-1/16 5M,6A-PU	Used	CENTER, TX
TREECAP,CW,BHTA,B15A,2-9/16 5M X 2-7/8	Used	CENTER, TX
VLV,CW1,2-1/16 3/5M FE BB/EE-0,5 (API 6A	Used	CENTER, TX
CHOKE,ADJ,MCDONALD,M-FT-116-F,2-1/16 5M	Used	CENTER, TX
VLV,TS,FC,1-13/16 10M FE EE-0,5 (6A-LU-E	Used	CENTER, TX
VLV,DSG-22,1-13/16 10M FE EE-0,5 (6A PU	Used	CENTER, TX
VLV,DSG-22,1-13/16 10M FE EE-0,5 (6A PU	Used	CENTER, TX
ADPT,TBGHD,CW,EN-CCL-PFT,2-1/2,7-1/16 10	Used	CENTER, TX
ADPT,TBGHD,CW,EN-CCL-PFT,2-1/2,7-1/16 10	Used	CENTER, TX
VLV,CW1,2-9/16 3/5M FE AA/DD-0,5 (API 6A	Used	CENTER, TX
VLV,CW1,2-1/16 3/5M FE AA/DD-0,5 (API 6A	Used	CENTER, TX
TBGHGR,RR,EN-(CL),5-1/2,7-1/16 X 2-3/8 E	Used	CENTER, TX
ADPT,TBGHD BDY,RR,EN-(CL),5-1/2,7-1/16 5	Used	CENTER, TX
VLV,UPETRON,M-EXP,2-1/16 3/5M FE AA	Used	CENTER, TX
TEE,STD,2-1/16 5M X 2-1/16 5M,6A-PU-EE-N	Used	CENTER, TX
VLV,AOP,EXPANDING GATE(M STYLE),2-1/16	Used	CENTER, TX
TREECAP,CIW,2-1/16 5M W/2-3/8 EU LIFT TH	Used	CENTER, TX
VLV,AOP,EXPANDING GATE(M STYLE),2-1/16	Used	CENTER, TX
TBGHGR,TC-1W,7-1/16 X 2-7/8, NITRILE	Used	CENTER, TX
VLV,WKM,M-EXP,2-9/16 3/5M FE AA TRIM	Used	CENTER, TX
TEE,STD,2-9/16 5M X 2-1/16 5M	Used	CENTER, TX
VLV,MCM,F,2-9/16 3/5M FE DD TRIM	Used	CENTER, TX
TREECAP,2-9/16 5M X 2-7/8 EU ALLOY	Used	CENTER, TX
VLV,JMP,M-EXP,2-9/16 3/5M FE AA HWO	Used	CENTER, TX
CHOKE,WG,N60,ADJ,2-1/16 5M FE X 2 LP	Used	CENTER, TX
TBGHGR,TC-1W,7-1/16 X 2-7/8, NITRILE	Used	CENTER, TX
CPLG,BO2,4-4ACME-2G X 2-7/8 EU BOX BTM &	Used	CENTER, TX
TBGHGR,TC-1W,7-1/16 X 2-7/8, NITRILE	Used	CENTER, TX
CHOKE,ADJ,JWA,1-13/16 10M FE X FE ALLOY	Used	CENTER, TX
FLG,COMP,1-13/16 10M X 2 LP (5000 MAX WP	Used	CENTER, TX

Doc 00001641 Bk OR Vol 1088 Pg 39

JFP

STATE OF TEXAS
COUNTY OF BURLESON
The document to which this certificate is affixed is a full, true and correct copy of the original on file and of record in my office.

Thereby, certified on 5/8/17

Anna L. Schielack
County Clerk
Burleson County, Texas

By _____ Deputy

Halcon El Halcon Customer Property - Cactus Wellhead - Center, TX

Halcon El Halcon Customer Property - Cactus Wellhead - Center, TX		
Item	Condition	Location
CPLG,BO2,4-4ACME-2G X 2-7/8 EU BOX BTM &	Used	CENTER, TX
ADPT,TBGHD,BO2,4,7-1/16 10M X 2-9/16 10M	Used	CENTER, TX
VLV,JFC,FC,2-9/16 10M FE EE-0,5 (6A LU E	Used	CENTER, TX
VLV,JFC,FC,2-9/16 10M FE EE-0,5 (6A LU E	Used	CENTER, TX
TEE,CW,STD,2-9/16 10M X 1-13/16 10M,6A P	Used	CENTER, TX
VLV,JFC,FC,2-9/16 10M FE EE-0,5 (6A LU E	Used	CENTER, TX
TREECAP,BHTA,B15A,2-9/16 10M X 2-7/8 EU	Used	CENTER, TX
VLV,JMP,FC,1-13/16 10M FE HWO EE-NL (6A	Used	CENTER, TX
ADPT,TBGHD,CW,B2P,7-1/16 5M X 2-1/16 5M,	Used	CENTER, TX
VLV,BARTON,M-EXP,2-1/16 3/5M FE AA	Used	CENTER, TX
TEE,STD,2-1/16 5M RUN X 2-1/16 5M WING	Used	CENTER, TX
VLV,BARTON,M-EXP,2-1/16 3/5M FE AA	Used	CENTER, TX
TREECAP,CW,BHTA,B15A,2-1/16 5M X 2-3/8	Used	CENTER, TX
VLV,BARTON,M-EXP,2-1/16 3/5M FE AA	Used	CENTER, TX
CHOKE,ADJ,BEST,N60,2-1/16 5M,ALLOY FE X	Used	CENTER, TX
TBGHGR,TC-1W,7-1/16 X 2-3/8, NITRILE	Used	CENTER, TX
ADPT,TBGHD,CW,B2P,7-1/16 5M X 2-1/16 5M,	Used	CENTER, TX
VLV,ARRAY,M-EXP,2-1/16 5M FE DD-NL (6A-L	Used	CENTER, TX
TEE,STD,2-1/16 5M RUN X 2-1/16 5M WING	Used	CENTER, TX
VLV,ARRAY,M-EXP,2-1/16 5M FE DD-NL (6A-L	Used	CENTER, TX
TREECAP,CW,BHTA,B15A,2-1/16 5M X 2-3/8	Used	CENTER, TX
VLV,WG,M-EXP,2-1/16 3/5M FE,HWO,DD TRIM	Used	CENTER, TX
CHOKE,ADJ,BEST,N60,2-1/16 5M,ALLOY FE X	Used	CENTER, TX
FLG,COMP,2-1/16 5M X 2 LP,6A-PU-DD-1-1	Used	CENTER, TX
VLV,OMNI,CX,2-1/16 3/5M FE DD-NL (6A-	Used	CENTER, TX
TBGHGR,TC-1W,7-1/16 X 2-3/8, NITRILE	Used	CENTER, TX
ADPT,TBGHD,CW,B2P,7-1/16 5M X 2-1/16 5M,	Used	CENTER, TX
TEE,STD,2-1/16 5M RUN X 2-1/16 5M WING	Used	CENTER, TX
VLV,WKM,M-EXP,2-1/16 5M FE DD HWO	Used	CENTER, TX
TREECAP,CW,BHTA,B15A,2-1/16 5M X 2-3/8	Used	CENTER, TX
VLV,WKM,M-EXP,2-1/16 5M FE DD HWO	Used	CENTER, TX
CHOKE,WG,N60,ADJ,2-1/16 5M FE X 2 LP	Used	CENTER, TX
ADPT,TBGHD,CW,A5PC,2,7-1/16 10M X 2-1/16	Used	CENTER, TX
VLV,CW1,2-1/16 3/5M FE BB/EE-0,5 (API 6A	Used	CENTER, TX
TEE,STD,2-1/16 5M X 2-1/16 5M,6A-PU-EE-N	Used	CENTER, TX
VLV,CW1,2-1/16 3/5M FE BB/EE-0,5 (API 6A	Used	CENTER, TX
TEE,STD,2-1/16 5M X 2-1/16 5M,6A-PU-EE-N	Used	CENTER, TX
VLV,CW1,2-1/16 3/5M FE BB/EE-0,5 (API 6A	Used	CENTER, TX
TBGHGR,TC1AEN,5-1/2,7-1/16 X 2-3/8 EU W/	Used	CENTER, TX
ADPT,TBGHD,WDI,B2P,7-1/16 5M X 2-1/16 5M	Used	CENTER, TX
VLV,WKM,M-EXP,2-1/16 3/5M FE AA TRIM	Used	CENTER, TX
TEE,STD,2-1/16 5M RUN X 2-1/16 5M WING	Used	CENTER, TX
VLV,WKM,M-EXP,2-1/16 3/5M FE AA TRIM	Used	CENTER, TX
TREECAP,CW,BHTA,B15A,2-1/16 5M X 2-3/8	Used	CENTER, TX
VLV,WKM,M-EXP,2-1/16 3/5M FE AA TRIM	Used	CENTER, TX
CHOKE,ADJ,BEST,N60,2-1/16 5M,ALLOY FE X	Used	CENTER, TX
FLG,COMP,2-1/16 5M X 2 LP,4130,CMS-102,C	Used	CENTER, TX
ADPT,TBGHD,A5PEN,7-1/16 10M X 2-9/16 5M	Used	CENTER, TX

Doc# 00001641 Bk OR Vol 1088 Pg 400

STATE OF TEXAS
COUNTY OF BURLESON
The document to which this certificate is affixed is a full, true and correct copy of the original on file and of record in my office.
Thereby, certified on 5-18-17
Anna L. Schielack
County Clerk
Burleson County, Texas
By Shara K. Burgess Deputy

Halcon El Halcon Customer Property - Cactus Wellhead - Center, TX

Halcon El Halcon Customer Property - Cactus Wellhead - Center, TX		
Item	Condition	Location
ADPT,TBGHD,B1,7-1/16-10M FLG X 2-7/8	Used	CENTER, TX
VLV,MP,M-EXP,2-9/16,3/5M SE 2-7/8 EU DD	Used	CENTER, TX
VLV/ACT,OMNI,M,2-1/16,5M FE C/W MODEL DX	Used	CENTER, TX
ADPT,FH,1-13/16,10M X 2 FIG 1502 X 1/2 N	Used	CENTER, TX
CHOKE,ADJ,MCDONALD,N62,2-1/16,5M FE X FE	Used	CENTER, TX
VLV,CW1,2-9/16,3/5M FE AA/DD 0,5 (API 6A	Used	CENTER, TX
VLV,CW1,2-9/16,3/5M FE AA/DD 0,5 (API 6A	Used	CENTER, TX
VLV,CW1,2-9/16,3/5M FE AA/DD 0,5 (API 6A	Used	CENTER, TX
ADPT,TBGHD,CW,A5PC,2-1/2-7,1/16,10M X 2	Used	CENTER, TX

Doc	Bk	Vol	Pg
00001641	OR	1088	401

JFD

STATE OF TEXAS
COUNTY OF BURLESON
The document to which this certificate is affixed is a full, true and correct copy of the original on file and of record in my office.

Thereby, certified on 5-18-17

Anna L. Schielack
County Clerk
Burleson County, Texas

By _____ Deputy

41-525

Halcon El Halcon Customer Property - Cactus Wellhead - New Waverly, TX

Halcon El Halcon Customer Property - Cactus Wellhead - New Waverly, TX		
Item	Condition	Location
ADPT,TBGHD,ICC,T40,CCL,7-1/16,10M,X,2-9/	USED	NEW WAVERLY, TX
ADPT,FH,2-9/16,10M,X,3,FIG,1502,X,1/2,NP	USED	NEW WAVERLY, TX
ADPT,TBGHD,CIW,EN,7-1/16,10M,X,2-9/16,10	USED	NEW WAVERLY, TX
ADPT,TBGHD,CW,ASRC,2-1/2,7-1/16,10M,X,2	USED	NEW WAVERLY, TX
ADPT,TBGHD,CW,ASRC,2-1/2,7-1/16,10M,X,2	USED	NEW WAVERLY, TX
ADPT,TBGHD,CW,ASRC,2-1/2,7-1/16,10M,X,2	USED	NEW WAVERLY, TX
ADPT,TBGHD,CW,ASRC,2-1/2,7-1/16,10M,X,2	USED	NEW WAVERLY, TX
ADPT,TBGHD,CW,ASRC,2-1/2,7-1/16,10M,X,2	USED	NEW WAVERLY, TX
ADPT,TBGHD,CW,ASRC,2-1/2,7-1/16,15M,X,2	USED	NEW WAVERLY, TX
ADPT,TBGHD,CW,ASRC,2-1/2,7-1/16,15M,X,2	USED	NEW WAVERLY, TX
ADPT,TBGHD,CW,EN,(CU),5-1/2,7-1/16,10M,F	USED	NEW WAVERLY, TX
ADPT,TBGHD,FOSTER,AB,4,7-1/16,5M,X,2-9/1	USED	NEW WAVERLY, TX
ADPT,TBGHD,ICC,T40,7-1/16,10M,X,2-9/16	USED	NEW WAVERLY, TX
CHOKE,ADJ,BEST,N60,2-1/16,5M,ALLOY,FE,X	USED	NEW WAVERLY, TX
CHOKE,ADJ,CIW,H2,2-1/16,5M,FE,X,FE,ALLOY	USED	NEW WAVERLY, TX
CHOKE,ADJ,MCDONALD,JWA,2-1/16,5M,FE,X,FE	USED	NEW WAVERLY, TX
CHOKE,ADJ,MCDONALD,M-FT,116-F,2-1/16,5M	USED	NEW WAVERLY, TX
CHOKE,ADJ,MCDONALD,M-FT,116-F,2-1/16,5M	USED	NEW WAVERLY, TX
CHOKE,ADJ,TECHSEAL,JWA,2-1/16,5M,FE,X,FE	USED	NEW WAVERLY, TX
CHOKE,ADJ,TECHSEAL,JWA,2-1/16,5M,FE,X,FE	USED	NEW WAVERLY, TX
CHOKE,ADJ,TECHSEAL,JWA,2-1/16,5M,FE,X,FE	USED	NEW WAVERLY, TX
CRSS,CW,STD,2-9/16,10M,X,1-13/16,10M,6A	USED	NEW WAVERLY, TX
CRSS,STD,2-9/16,10M,X,1-13/16,10M	USED	NEW WAVERLY, TX
FLG,BLIND,1-13/16,10M,X,9/16,AUTOCLAVE,R	USED	NEW WAVERLY, TX
FSA,2-1/16,5M,X,1-13/16,10M,ALLOY	USED	NEW WAVERLY, TX
SPACER,SPL,1-13/16,10M,X,2-1/16,5M,10,LG	USED	NEW WAVERLY, TX
TEE,CW,STD,2-9/16,5M,X,2-1/16,5M,6A,PU-E	USED	NEW WAVERLY, TX
TEE,CW,STD,2-9/16,5M,X,2-1/16,5M,6A,PU-E	USED	NEW WAVERLY, TX
TEE,CW,STD,2-9/16,5M,X,2-1/16,5M,6A,PU-E	USED	NEW WAVERLY, TX
TEE,CW,STD,2-9/16,5M,X,2-1/16,5M,6A,PU-E	USED	NEW WAVERLY, TX
TEE,CW,STD,2-9/16,5M,X,2-1/16,5M,6A,PU-E	USED	NEW WAVERLY, TX
TEE,CW,STD,2-9/16,5M,X,2-1/16,5M,6A,PU-E	USED	NEW WAVERLY, TX
TEE,STD,2-9/16,10M,X,1-13/16,10M,ALLOY	USED	NEW WAVERLY, TX
TEE,STD,2-9/16,5M,X,2-1/16,5M	USED	NEW WAVERLY, TX
TREECAP,2-9/16,10M,X,2-7/8,EU,FE,NL	USED	NEW WAVERLY, TX
TREECAP,2-9/16,5M,X,2-7/8,EU,ALLOY	USED	NEW WAVERLY, TX
TREECAP,BHTA,B15A,2-9/16,10M,X,2-7/8,EU	USED	NEW WAVERLY, TX
TREECAP,CW,BHTA,B15A,2-9/16,5M,X,2-7/8	USED	NEW WAVERLY, TX
TREECAP,CW,BHTA,B15A,2-9/16,5M,X,2-7/8	USED	NEW WAVERLY, TX
TREECAP,CW,BHTA,B15A,2-9/16,5M,X,2-7/8	USED	NEW WAVERLY, TX
TREECAP,CW,BHTA,B15A,2-9/16,5M,X,2-7/8	USED	NEW WAVERLY, TX
TREECAP,CW,BHTA,B15A,2-9/16,5M,X,2-7/8	USED	NEW WAVERLY, TX
TREECAP,VALVEWORKS,B11AO,2-9/16,10M,W/2	USED	NEW WAVERLY, TX
VLV,AOP,EXPANDING GATE(M STYLE),2-9/16	USED	NEW WAVERLY, TX
VLV,AOP,EXPANDING GATE(M STYLE),2-9/16	USED	NEW WAVERLY, TX
VLV,AOP,EXPANDING GATE(M STYLE),2-9/16	USED	NEW WAVERLY, TX
VLV,ARRAY,FC,1-13/16,10M FE EE-NL (6A-LU	USED	NEW WAVERLY, TX
VLV,ARRAY,FC,1-13/16,10M FE EE-NL (6A-LU	USED	NEW WAVERLY, TX
VLV,ARRAY,M-EXP,2-9/16,5M FE DD-NL (6A-	USED	NEW WAVERLY, TX
VLV,ARRAY,M-EXP,2-9/16,5M FE DD-NL (6A-	USED	NEW WAVERLY, TX
VLV,ARRAY,M-EXP,2-9/16,5M FE DD-NL (6A-	USED	NEW WAVERLY, TX
VLV,CIW,FLS,1-13/16,10M FE EE-1,5 HWO	USED	NEW WAVERLY, TX
VLV,CIW,FLS,1-13/16,10M FE EE-1,5 HWO	USED	NEW WAVERLY, TX
VLV,CIW,FLS,2-9/16,10M FE,BB TRIM (6A PU	USED	NEW WAVERLY, TX
VLV,CIW,FLS,2-9/16,10M FE,BB TRIM (6A PU	USED	NEW WAVERLY, TX
VLV,CIW,FLS,2-9/16,10M FE,BB TRIM (6A PU	USED	NEW WAVERLY, TX
VLV,CIW,FLS,2-9/16,10M FE,BB TRIM (6A PU	USED	NEW WAVERLY, TX
VLV,CIW,FLS,2-9/16,10M FE,FF-1,5 HWO (6A	USED	NEW WAVERLY, TX
VLV,CIW,FLS,2-9/16,10M FE,FF-1,5 HWO (6A	USED	NEW WAVERLY, TX
VLV,CIW,FLS,2-9/16,10M FE,FF-1,5 HWO (6A	USED	NEW WAVERLY, TX
VLV,GW1,2-1/16,3/5M,FE,AA/DD-0,5 (API 6A	USED	NEW WAVERLY, TX
VLV,GW1,2-1/16,3/5M,FE,AA/DD-0,5 (API 6A	USED	NEW WAVERLY, TX
VLV,GW1,2-1/16,3/5M,FE,BB/EE-0,5 (API 6A	USED	NEW WAVERLY, TX
VLV,GW1,2-9/16,3/5M,FE,AA (API 6A LU AA	USED	NEW WAVERLY, TX
VLV,GW1,2-9/16,3/5M,FE,AA (API 6A LU AA	USED	NEW WAVERLY, TX
VLV,GW1,2-9/16,3/5M,FE,AA (API 6A LU AA	USED	NEW WAVERLY, TX
VLV,GW1,2-9/16,3/5M,FE,AA (API 6A LU AA	USED	NEW WAVERLY, TX
VLV,GW1,2-9/16,3/5M,FE,AA (API 6A LU AA	USED	NEW WAVERLY, TX
VLV,GW1,2-9/16,3/5M,FE,AA (API 6A LU AA	USED	NEW WAVERLY, TX
VLV,GW1,2-9/16,3/5M,FE,AA (API 6A LU AA	USED	NEW WAVERLY, TX

Doc 00001641 Bk OR Vol 1088 Pg 402 JFD

STATE OF TEXAS
COUNTY OF BURLESON
The document to which this certificate is affixed is a full, true and correct copy of the original on file and of record in my office.
Thereby, certified on 5-18-17
Anna L. Schielack
County Clerk
Burleson County, Texas
By _____ Deputy

J1525

Halcon El Halcon Customer Property - Cactus Wellhead - New Waverly, TX

Halcon El Halcon Customer Property - Cactus Wellhead - New Waverly, TX		
VLV;CW1;2-9/16 3/5M FE AA (API 6A LU AA	USED	NEW WAVERLY, TX
VLV;CW1;2-9/16 3/5M FE AA (API 6A LU AA	USED	NEW WAVERLY, TX
VLV;CW1;2-9/16 3/5M FE AA (API 6A LU AA	USED	NEW WAVERLY, TX
VLV;CW1;2-9/16 3/5M FE AA/DD-0,5 (API 6A	USED	NEW WAVERLY, TX
VLV;DSG;22-1-13/16 10M FE EE-0,5 (6A PU	USED	NEW WAVERLY, TX
VLV;DSG;22-1-13/16 10M FE EE-0,5 (6A PU	USED	NEW WAVERLY, TX
VLV;DSG;22-1-13/16 10M FE EE-0,5 (6A PU	USED	NEW WAVERLY, TX
VLV;DSG;22-1-13/16 10M FE EE-0,5 (6A PU	USED	NEW WAVERLY, TX
VLV;DSG;22-1-13/16 10M FE EE-0,5 (6A PU	USED	NEW WAVERLY, TX
VLV;DSG;22-1-13/16 15M FE EE-0,5 (6A PU	USED	NEW WAVERLY, TX
VLV;JMP;FC,1-13/16 10M FE HWO EE-NL (6A	USED	NEW WAVERLY, TX
VLV;JMP;FG,1-13/16 10M FE HWO EE-NL (6A	USED	NEW WAVERLY, TX
VLV;MGEVOY;E,1-13/16 10M FE CC TRIM HWO	USED	NEW WAVERLY, TX
VLV;MGEVOY;E,2-2/9/16 10M FE CC TRIM HWO	USED	NEW WAVERLY, TX
VLV;OMNI;GX,2-1/16 3/5M FE DD-NL (6A	USED	NEW WAVERLY, TX
VLV;OMNI;FS,1-13/16 15M FE EE-0,5 (6A LU	USED	NEW WAVERLY, TX
VLV;OMNI;FS,1-13/16 15M FE EE-0,5 (6A LU	USED	NEW WAVERLY, TX
VLV;OMNI;FS,1-13/16 15M FE EE-0,5 (6A LU	USED	NEW WAVERLY, TX
VLV;OMNI;FS,1-13/16 15M FE EE-0,5 (6A LU	USED	NEW WAVERLY, TX
VLV;OMNI;FS,1-13/16 15M FE EE-0,5 (6A LU	USED	NEW WAVERLY, TX
VLV;OMNI;FS,1-13/16 15M FE EE-0,5 (6A LU	USED	NEW WAVERLY, TX
VLV;TS;FC,1-13/16 10M FE EE-0,5 (6A LU E	USED	NEW WAVERLY, TX
VLV;TS;FC,1-13/16 10M FE EE-0,5 (6A LU E	USED	NEW WAVERLY, TX
VLV;TS;FC,1-13/16 10M FE EE-0,5 (6A LU E	USED	NEW WAVERLY, TX
VLV;TS;FC,1-13/16 10M FE EE-0,5 (6A LU E	USED	NEW WAVERLY, TX
VLV;TS;FC,1-13/16 10M FE EE-0,5 (6A LU E	USED	NEW WAVERLY, TX
VLV;TS;FC,1-13/16 10M FE EE-0,5 (6A LU E	USED	NEW WAVERLY, TX
VLV;TS;FC,1-13/16 10M FE EE-0,5 (6A LU E	USED	NEW WAVERLY, TX
VLV;VALVEWORKS;FC,1-13/16 15M FE EE-0,5	USED	NEW WAVERLY, TX
VLV;VALVEWORKS;MRC-EXP,2-1/16 3/5M EE-0,	USED	NEW WAVERLY, TX
ADPT;TBGHD,CW,ASPC,2-1/2,7-1/16 15M X 2-	USED	NEW WAVERLY, TX
ADPT;TBGHD,CW,ASPC,2-1/2,7-1/16,15M X 2	USED	NEW WAVERLY, TX
FLG;COMP,2-1/16 5M X 2 LP,6A KU EE NL 1	USED	NEW WAVERLY, TX
VLV;CW1,2-9/16 3/5M FE AA (API 6A LU AA	USED	NEW WAVERLY, TX
VLV;CW1,2-9/16 3/5M FE AA (API 6A LU AA	USED	NEW WAVERLY, TX
TEE;CW,STD,2-9/16 5M X 2-1/16 5M,6A PU E	USED	NEW WAVERLY, TX
VLV;CW1,2-9/16 3/5M FE AA (API 6A LU AA	USED	NEW WAVERLY, TX
TREECAP;CW,BHTA,B15A,2-9/16 5M X 2-7/8	USED	NEW WAVERLY, TX
VLV;CW1,2-1/16 3/5M FE BB EE-0,5 (API 6A	USED	NEW WAVERLY, TX
VLV/ACT;OMNI,CS-R,2-1/16 5M FE C/W MODEL	USED	NEW WAVERLY, TX
CHOKE;ADJ,TECHSEAL JWA,2-1/16 5M FE X FE	USED	NEW WAVERLY, TX
VLV;ARRAY;FC,1-13/16 15M FE EE-0,5 (6A L	USED	NEW WAVERLY, TX
VLV;ARRAY,FC,1-13/16 15M FE EE-0,5 (6A L	USED	NEW WAVERLY, TX
ADPT;TBGHD,CW,EN;(CL),5-1/2,7-1/16 15M F	USED	NEW WAVERLY, TX
TA CAP,CW,DBLHPS,5-1/2,11 5M STD,W/1 2-1	USED	NEW WAVERLY, TX
VLV;ARRAY;M-EXP,2-1/16 5M FE DD NL (6A-L	USED	NEW WAVERLY, TX
FLG;COMP,2-1/16 5M X 2 LP,6A-PU-EE-NL-1	USED	NEW WAVERLY, TX
VLV;WKM;M1-EXP,2-9/16 10M FE BB TRIM (T2	USED	NEW WAVERLY, TX
VLV;WKM;M-EXP,2-1/16 3/5M FE AA HWO T-21	USED	NEW WAVERLY, TX
VLV;WKM;M-EXP,2-1/16 3/5M FE AA HWO T-21	USED	NEW WAVERLY, TX
VLV;WKM;M-EXP,2-9/16 3/5M FE AA TRIM	USED	NEW WAVERLY, TX
VLV/ACT;ARRAY,M,2-1/16 5M FE DD-0,5 W/AP	USED	NEW WAVERLY, TX
VLV/ACT;AXELSON,1-13/16 10M FE ALLOY TRI	USED	NEW WAVERLY, TX
TA CAP,CW,DBLHPS,5-1/2,11 5M STD,W/1 2-1	USED	NEW WAVERLY, TX
VLV;NEWAY,GEN,M-EXP,2-1/16 3/5M FE DD-0,	USED	NEW WAVERLY, TX
FLG;COMP,2-1/16 5M X 2 LP,6A-PU-EE-NL-1	USED	NEW WAVERLY, TX
VLV/ACT;AXELSON,2-1/16 3/5M FE,AA TRIM C	USED	NEW WAVERLY, TX
VLV/ACT;AXELSON,2-1/16 3/5M R/A FE T-22	USED	NEW WAVERLY, TX
VLV/ACT;OMNI,CS-R,2-1/16 5M FE C/W MODEL	USED	NEW WAVERLY, TX
VLV/ACT;OMNI,M,2-1/16 5M FE C/W MODEL DX	USED	NEW WAVERLY, TX
VLV/ACT;OMNI,M,2-1/16 5M FE C/W MODEL DX	USED	NEW WAVERLY, TX
VLV/ACT;OMNI,M,2-1/16 5M FE C/W MODEL DX	USED	NEW WAVERLY, TX
TA CAP,CW,DBLHPS,5-1/2,11 5M STD,W/1 2-1	USED	NEW WAVERLY, TX
VLV;ARRAY,M-EXP,2-1/16 5M FE DD-NL (6A-L	USED	NEW WAVERLY, TX
FLG;COMP,2-1/16 5M X 2 LP,6A-PU-EE-NL-1	USED	NEW WAVERLY, TX
VLV/ACT;OMNI,M,2-1/16 5M FE C/W MODEL DX	USED	NEW WAVERLY, TX
VLV/ACT;OMNI;M,2-1/16 5M FE C/W MODEL DX	USED	NEW WAVERLY, TX
VLV/ACT;WKM,M,2-1/16 3/5M FE AA TRIM W/C	USED	NEW WAVERLY, TX

Doc 00001641 Bk OR Vol 1088 Pg 403

JFD

STATE OF TEXAS
COUNTY OF BURLESON
The document to which this certificate is affixed is a full, true and correct copy of the original on file and of record in my office.

Thereby, certified on 5-18-17

Anna L. Schielack
County Clerk
Burleson County, Texas

By _____ Deputy

J1.52.5

EXHIBIT D

SEISMIC

None.

Doc 00001641 Bk OR Vol 1088 Pg 404

STATE OF TEXAS
COUNTY OF BURLESON
The document to which this certificate is affixed is a full, true and correct copy of the original on file and of record in my office.

Thereby, certified on 2-18-17

Anna L. Schielack
County Clerk
Burleson County, Texas

By _____ Deputy

JFD

EXHIBIT E

VEHICLES

See attached.

Doc	Bk	Vol	Pg
00001641	OR	1088	405

STATE OF TEXAS
COUNTY OF BURLESON
The document to which this certificate is affixed is a full, true and correct copy of the original on file and of record in my office.

Thereby, certified on 5-18-17

Anna L. Schielack
County Clerk
Burleson County, Texas

By _____ Deputy

J1.32.5

Exhibit E

Vehicles

Year	Make	Model	VIN	Lic. Plate #	Garaging County
2012	Ford	F-150 XLT Super Cab	1FTFX1EF8CFB14323	FYM0642	Brazos
2012	Chevy	2500 CREW CAB	1GC1KXC87CF100140	DRD4845	Brazos
2013	Ford	F-150 XLT Crewcab Ecoboost	1FTFW1ETXDFB07819	FYM0639	Brazos
2013	Ford	F-150 XLT Crewcab Ecoboost	1FTFW1ET2DFA34073	FLZ8864	Brazos
2014	Ford	F-150 XLT Supercab	1FTFX1EF6EFB29519	DGV6439	Brazos
2014	Ford	F-150 XL Supercab	1FTFX1EF8DKG34045	DBC1772	Brazos
2014	Ford	F-150 XLT Supercab	1FTFX1EF2EFB84399	DWW6090	Brazos
2013	Ford	F-250 XL Crew Cab	1FT7W2B60DEB18181	BVW8965	Brazos
2013	Ford	F-150 XL Crew Cab	1FTVW1EF9DKD67688	BLD8618	Brazos
2016	Ford	F-350 DRW Crew Cab	1FT8W3DT0GEA57352	GND5089	Brazos
2012	Ford	F150 XL Crew Cab	1FTFW1EF2CFB32464	BW42509	Brazos
2012	Ford	F-150 XLT Crew Cab	1FTFW1EF0DKD19663	BS87738	Brazos
2013	Ford	F-150 XL Crew Cab	1FTVW1EF2DKD77267	BLD8718	Brazos
2014	Ford	F-150 XLT Supercab	1FTFX1EF6EFB29518	DWW6089	Brazos
2013	Ford	F-150 XL Supercab	1FTFX1EF3DKG34048	DKG9319	Brazos
2010	Chevy	1500 EXT CAB	1GCSCSE00AZ292265	FYG4255	Brazos
2013	Ford	F-150 XLT Crewcab Ecoboost	1FTFW1ET8DFB00612	FLZ8863	Brazos

Page 1

Filed for Record in:
Burleson County

On: Mar 14,2017 at 03:19P

As an Official Public Records

Document Number: 00001641

Amount 262.00

Receipt Number - 114572
By,
Jessica Lucero

STATE OF TEXAS COUNTY OF BURLESON
I hereby certify that this instrument was filed on the date and time stamped hereon by me and was duly recorded in the volume and page of the named records of:
Burleson County
As stamped hereon by me.

Mar 14,2017

Anna L. Schielack
Burleson County Clerk

JFD

STATE OF TEXAS
COUNTY OF BURLESON
The document to which this certificate is affixed is a full, true and correct copy of the original on file and of record in my office.

Thereby, certified on 5/8/17

Anna L. Schielack
County Clerk
Burleson County, Texas

By [signature] Deputy

5.25.17

16

File No. MF095053

Assign# 10301 Halcon

Energy et al (Yu) Hawkwood

Date Filed: 7-6-17

George P. Bush, Commissioner

By [signature]

2.52.14

TEXAS GENERAL LAND OFFICE
GEORGE P. BUSH, COMMISSIONER

May 7, 2020

Valeria Villarreal
Capitol Services
206 E 9th St, Ste 1300
Austin, TX 78701

Re: GLO Assignment ID #10972 – MF095053, MF095054, MF095154 & MF097123
Burleson County

Dear Ms. Villarreal:

The General Land Office received the following instrument and has filed it in the appropriate files.

> Assignment, Bill of Sale and Conveyance, effective March 30, 2020, from Sheridan Holding Company I, LLC (Nominee), Assignor to RDV Resources Properties Sub, Inc. (Nominee Sub), Assignee. Filed of record under Document # 2020-1985.

Filing fees in the amount of $100.00 were received in connection with the above assignment.

Please feel free to contact me at (512) 463-5407 or email carl.bonn@glo.texas.gov if you have further questions.

Best Regards,

Carl Bonn, CPL
Mineral Leasing-Energy Resources



CAPITOL SERVICES INC.
NATIONAL FEE ACCOUNT
P. O. BOX 1831 PH. 512-474-6377
AUSTIN, TX 78767

100409

DATE 4-28-2020

PAY TO THE ORDER OF Texas General Land Office $ 150.00

One Hundred Fifty + 00/100 DOLLARS

Frost
www.frostbank.com

FOR 111 8254

Valisia A. Villarreal

⑈100409⑈ [redacted]

https://attachments.office.net/owa/Carl.Bonn%40GLO.TEXAS...Qa1CbDaj-yH6k2TtuCM_In9V0qsGlxg5u6rBQ&animation=true 5/8/20, 11:35 AM Page 1 of 1

order no. 1118254

Label: GLO - Inbox (4 months) Expires: Thu 8/13/2 9:21 AM

Valeria Villarreal <vvillarreal@capitolservices.com > Wed 4/15/2020 9:21 AM Carl Bonn

20200413160412824.pdf 111 KB

Hi Carl - we are trying to file the attach document. I spoke with Debbie Cantu t morning and she suggested I contact yo regarding this filing. Can this be filed as or do we need to provide you with additi information.

Thanks,

Valeria Villarreal
35 years with Capitol Services
206 E. 9th St., Ste. 1300
Austin, TX 78701
800.345.4647
capitolservices.com

CAPITOL SERVICES

From: Valeria Villarreal
Sent: Tuesday, April 14, 2020 10:35 AM
To: ashley.mcdaniel@glo.texas.gov
Subject: order no. 1118254

Morning Ashley - is someone in the office to come by and file the attached documen

ease?

800.345.4647

4-15-20 Valeria is Contacting her client to prepare Assn/get cert'd & ck & send pdf & hard copy. then I sent Receipt Ltr.

Mail to: Texas General Land Office
Attn: Energy Resources
P.O. 12873
Austin, Texas 78711-2873

Texas General Land Office
ASSIGNMENT SUMMARY

For General Land Office Use Only

DOCUMENT TYPE: (mark one):
Assignment Deed of Trust Merger/Name Change

ASSIGNMENT FEE: $25 per State Lease (additional $25 after 90 days)
INTEREST BEING CONVEYED: (mark one)

Working Interest: Overriding Royalty Interest: Other (explain):

DOCUMENT RECORDING INFORMATION: (Include all the counties covered by the properties listed below)

County	Volume	Page	Execution Date/Effective Date

Remarks:
ASSIGNMENT OF ALL RIGHT, TITLE AND INTEREST IN AND TO THE BELOW LISTED OIL AND GAS LEASES.

FROM List all companies or individuals listed in this instrument who are transferring ownership interests, in whole or in part, in the leases shown below	TO List all companies or individuals listed in this instrument who are receiving ownership interests in the leases listed below	% GROSS WI OWNED BY ASSIGNOR	% GROSS WI TRANSFERRED BY ASSIGNOR	% GROSS WI RETAINED BY ASSIGNOR
Good #'s				

LEASES COVERED BY THIS TRANSFER:

State Lease #	COUNTY	ABSTRACT	SURVEY	DEPTH RESTRICTION
M-95053	BURLESON	A-34	ABNER KUYKENDALL SURVEY	FROM SURFACE TO TOP OF THE AUSTIN CHALK FORMATION
M-95054	BURLESON	A-34	ABNER KUYKENDALL SURVEY	FROM SURFACE TO TOP OF THE AUSTIN CHALK FORMATION
M-95154	BURLESON	A-46	BEVERLY PORTER SURVEY	FROM SURFACE TO TOP OF THE AUSTIN CHALK FORMATION
M-97123	BURLESON	A-63	S.F. AUSTIN LEAGUE	FROM SURFACE TO TOP OF THE AUSTIN CHALK FORMATION
M-49000	COKE		SEE LEGAL DESCRIPTION ON ORIGINAL	
M-33144	COKE		SEE LEGAL DESCRIPTION ON ORIGINAL	

Arrow

J. L. Windlinger Jr.
Preparer's Signature

Jerome Leo Windlinger Jr.
Name (please print)

jwindlinger@comcast.net

President
Title

Date
I am an authorized representative of the

RDV Resource Properties, LLC
Company Name

5221 N. O'Connor Blvd.
Mailing Address

Suite 1100

ID 10972

Burleson Co

095053 HRow
095054 HRow
095154 HRow
097123 HRow

2020 - 1985 04/13/2020 12:10PM Page 1 of 59

Execution Version

5/7/96
Sage Lease

Return Acknowledgement to:

CAPITOL SERVICES

Capitol Services, Inc.
PO Box 1831
Austin, TX 78767
800.345.4647

Space above for County Recorder's Use

off 3-30-20

NOTICE OF CONFIDENTIALITY RIGHTS: IF YOU ARE A NATURAL PERSON, YOU MAY REMOVE OR STRIKE ANY OR ALL OF THE FOLLOWING INFORMATION FROM ANY INSTRUMENT THAT TRANSFERS AN INTEREST IN REAL PROPERTY BEFORE IT IS FILED FOR RECORD IN THE PUBLIC RECORDS: YOUR SOCIAL SECURITY NUMBER OR YOUR DRIVER'S LICENSE NUMBER.

ASSIGNMENT, BILL OF SALE AND CONVEYANCE

New

This ASSIGNMENT, BILL OF SALE AND CONVEYANCE (this "**Assignment**") is effective as of 7:00 a.m., Central Time, on the 30th day of March, 2020 (the "**Effective Date**") and is by and among Sheridan Holding Company I, LLC, a Delaware limited liability company ("**Nominee**"), Sheridan Production Partners I-A, L.P., a Delaware limited partnership ("**Partnership I-A**"), Sheridan Production Partners I-M, L.P., a Delaware limited partnership ("**Partnership I-M**"), Sheridan Investment Partners I, LLC, a Delaware limited liability company ("**SIP I**"), Sheridan Production Company, LLC, a Delaware limited liability company ("**SPCLLC**") and Sheridan Production Company I, LLC, a Delaware limited liability company ("**SPC I**" and together with SPCLLC, "**SPC**"), on the one hand, each of whom has an office at 1360 Post Oak Boulevard, Suite 2500, Houston, TX 77056, and RDV Resources Properties, LLC, a Delaware limited liability company ("**Assignee**"), on the other hand, who has an office at c/o FDL Silver Forge Operating, LLC, 5221 N O'Connor Boulevard, Suite 1100, Irving, Texas 75039.

Sub-Nom

RDV Resources Properties Sub, Inc., a Delaware corporation ("**Nominee Sub**"), who has an office at c/o FDL Silver Forge Operating, LLC, 5221 N O'Connor Boulevard, Suite 1100, Irving, Texas 75039, is joining this Assignment as "Assignee" solely for the purpose of receiving legal title to the federal leases in the Assets. Each of Nominee, Partnership I-A, Partnership I-M, SIP I, SPCLLC and SPC I is sometimes individually referred to herein as an "**Assignor**" and sometimes they are collectively referred to herein as "**Assignors**." Nominee, Assignors and Assignee are sometimes individually referred to herein as a "**Party**" and sometimes they are collectively referred to herein as the "**Parties**."

WHEREAS, reference is made to the "**Designated Properties**," which shall mean: (i) all oil, gas and/or mineral leases, oil, gas or mineral properties, mineral servitudes, and/or mineral rights of any kind (including, without limitation, mineral fee interests, lease interests, farm-in rights, overriding royalty and royalty interests, net profits interests, oil payment interests, production payment interests and other types of mineral interests) (collectively, "**Oil and Gas Properties**"), and (ii) all oil and gas production, gathering, treating, storage, processing, and handling assets, whether real, personal

COUNTY COURT OF BURLESON COUNTY TEXAS

Certified to be a true and correct copy.
Anna L. Schielack, Burleson County Clerk
Page 1 **of** 60

time by Assignors, or any of them, together with such additional Oil and Gas Properties or infrastructure as may have been acquired by Nominee under the direction of, and on behalf of, Assignors, or any of them. The Designated Properties include, without limitation, the properties described in **Exhibit A** attached hereto, together with all oil and gas production, gathering, treating, storage, processing, and handling assets, whether real, personal or mixed, tangible or intangible, related thereto;

WHEREAS, Nominee holds legal title to the Designated Properties, as nominee on behalf and at the direction of Partnership I-A and Partnership I-M as follows, with Partnership I-A and Partnership I-M having the respective beneficial ownership interests therein as follows: (i) Partnership I-A owns an undivided 10.916% beneficial interest in the Designated Properties; and (ii) Partnership I-M owns an 89.084% beneficial interest in the Designated Properties, which interest, in the case of Oil and Gas Properties, is burdened by a net profits interest in favor of SIP I (as successor in interest to Partnership I-B), pursuant to that certain Nominee Agreement, dated as of August 31, 2007 (as such agreement may have been amended as of the Effective Date, the "**Nominee Agreement**"), as also evidenced by those certain Memoranda of Beneficial Ownership Interest, by and among Nominee, Partnership I-A, Partnership I-B and Partnership I-M (the "**Ownership Memoranda**"), set forth in **Schedule I** attached hereto;

WHEREAS, Sheridan Production Partners I-B, L.P. ("**Partnership I-B**") owned one or more 92.512% net profits interests burdening the 89.084% beneficial interest of Partnership I-M in and to the Designated Properties (such net profits interest, the "**Net Profits Interests**"), subject to the terms of that certain Net Profits Agreement, dated effective May 15, 2007, between Partnership I-B (as predecessor to SIP I) and Partnership I-M (as such agreement may have been amended as of the Effective Date, the "**Net Profits Agreement**") and pursuant to those certain Assignments of Net Profits Overriding Royalty Interest, from Partnership I-M, joined by Nominee, to Partnership I-B, set forth in **Schedule I** attached hereto (the "**ORRI Assignments**"), whereby Partnership I-B was vested with legal title to the Net Profits Interests;

WHEREAS, pursuant to that certain Assignment, Bill of Sale and Conveyance, dated effective as of 6:59 a.m., Central Time, on the 30th day of March 2020, from Partnership I-B, as assignor, to SIP I, as assignee, Partnership I-B transferred all of its right, title and interest in and to the Net Profits Interests and all other assets to SIP I;

WHEREAS, SPC holds interests in certain equipment, vehicles, contracts and other assets associated with the Designated Properties;

WHEREAS, Assignors, including Nominee for the purpose of more fully giving effect to the conveyances herein by Assignors in and to the Designated Properties, desire to transfer all rights, titles and interests in and to the Designated Properties and any other assets owned by Assignors to Assignee, which shall include, for the avoidance of doubt, the undivided beneficial interests of Partnership I-A and Partnership I-M in and to the Designated Properties;

NOW, THEREFORE, for and in consideration of the foregoing premises, TEN AND NO/100THS DOLLARS ($10.00), and for other good and valuable consideration, the receipt and sufficiency of which are hereby acknowledged and confessed, the Parties hereby agree as follows:

COUNTY COURT OF BURLESON COUNTY TEXAS

Certified to be a true and correct copy.
Anna L. Schielack, Burleson County Clerk
Page 2 of 60

1. **Recitals**. The truth and accuracy of the foregoing recitals are hereby acknowledged and confessed, and the same are incorporated herein by reference for all purposes.

2. **Assignment**. Subject to the paragraph following Section 2(o) below, Assignors have TRANSFERRED, ASSIGNED and CONVEYED, and by these presents do hereby TRANSFER, ASSIGN and CONVEY, to Assignee the Designated Properties, which shall include, for the avoidance of doubt, both the undivided beneficial interests of Partnership I-A and Partnership I-M in and to the Designated Properties and the Net Profits Interest of SIP I, together with all of Assignors' (and, to the extent Nominee holds legal title to the Designated Properties for the benefit of Assignors, Nominee's) respective right, title and interest in and to the following (collectively, together with and including the Designated Properties, and with respect to such Assets owned by SPC, to the extent assignable (other than the Excluded Assets (defined below)), the "**Assets**"):

a. All oil, gas and/or mineral leases, oil, gas or mineral properties, fee mineral interests, mineral servitudes, and/or mineral rights of any kind (including, without limitation, mineral fee interests, lease interests, farm-in rights, overriding royalty and royalty interests, net profits interests, oil payment interests, production payment interests and other types of mineral interests) and other similar rights and estates therein; and all rights in any pooled, unitized or communitized acreage by virtue of Assignors' interest in Designated Properties;

b. All surface interests, buildings and yards, including those described in **Exhibit B** attached hereto (the "**Surface Interests**");

c. All oil and gas wells and all water, injection and disposal wells, whether producing, dry, shut-in or permanently or temporarily abandoned, including those described in **Exhibit C** attached hereto (the "**Wells**");

d. All natural gas, casinghead gas, drip gasoline, natural gas liquids, condensate, products, crude oil and other hydrocarbons, whether gaseous or liquid, produced from or attributable to the Designated Properties or Wells from and after the Effective Date, along with all such products that are in storage as of the Effective Date and have not been sold as of the Effective Date;

e. All personal property, fixtures and improvements (the "**Equipment**"), including, without limitation, pipelines, gathering lines and compression facilities as well as all inventory;

f. All rights-of-way, easements, servitudes, surface use agreements, subsurface leases, water rights, permits and licenses, including those described in **Exhibit D** attached hereto ("**Easements**");

g. All product purchase and sale contracts, gas gathering contracts, salt water disposal leases or agreements, carbon dioxide agreements, processing agreements,

COUNTY COURT OF BURLESON COUNTY TEXAS
Certified to be a true and correct copy.
Anna L. Schielack, Burleson County Clerk
Page 3 of 60

EXHIBIT A

PART A - NON-FEDERAL LEASES

STATE	COUNTY	SHERIDAN LEASE NUMBER	LESSOR	LESSEE	DATE	VOLUME	PAGE	LEGAL DESCRIPTION
TX	BURLESON	100119-000	HORACE B HAMILTON AND WIFE VIRGINIA L HAMILTON	TORCH ENERGY ASSOCIATES	11/1/1990	179	718	
TX	BURLESON	100120-000	GEORGE W JANCIK AND WIFE BARBARA JO JANCIK	WILLIAM C HAVERLAH	5/5/1976	16	597	
TX	BURLESON	100121-000	ELO J JUNEK AND WIFE LYNN JUNEK	WILLIAM C HAVERLAH	5/7/1976	16	600	
TX	BURLESON	100122-000	LAWRENCE KAZMIR AND WIFE SHIRLEY KAZMIR	WILLIAM C HAVERLAH	5/1/1976	16	284	
TX	BURLESON	100123-000	LUK KAZMIR AND WIFE MILADY KAZMIR	WILLIAM C. HAVERLAH	5/1/1976	16	281	
TX	BURLESON	100124-000	ALFRED B LEWIS	SAGE ENERGY COMPANY	2/23/1996	250	180	
TX	BURLESON	100125-000	JOHN KUBECKA ET UX	WILLIAM C HAVERLAH	5/10/1976	17	544	
TX	BURLESON	100126-000	JOHN T KRUEGER	SAGE ENERGY COMPANY	4/17/1996	250	95	
TX	BURLESON	100127-000	RUDOLPH J LEBLANC ET UX	WILLIAM C HAVERLAH	5/3/1976	16	269	
TX	BURLESON	100128-000	BERTHA S LEHDE ET AL	WILLIAM C HAVERLAH	4/29/1976	16	401	
TX	BURLESON	100129-000	MINNIE MATCEK AND LUDWIG MATCEK	WILLIAM C HAVERLAH	5/12/1976	16	722	
TX	BURLESON	100130-000	JAMES PRAZAK AND WIFE ATHLEEN A PRAZAK	ROY SEABERG	11/13/1978	24	624	
TX	BURLESON	100133-000	ALTON PETERS AND DOROTHY PETERS	WILLIAM C HAVERLAH	4/24/1976	16	368	
TX	BURLESON	100135-001	J HIRAM MOORE LTD	SAGE ENERGY COMPANY	4/15/1996	251	640	
TX	BURLESON	100135-002	JOHN H WEBB	SAGE ENERGY CO	4/15/1996	251	637	
TX	BURLESON	100136-000	ALFRED PETERS ET UX	EUGENE CHMELAR OIL & GAS	2/26/1996	251	48	
TX	BURLESON	100137-000	THE STATE OF TEXAS M-97123	SAGE ENERGY COMPANY	5/7/1996	727	82	M-097123
TX	BURLESON	100138-000	HERBERT F UBERNOSKY ET UX	WILLIAM C HAVERLAH	5/7/1976	16	669	
TX	BURLESON	100139-001	LILIE MAY BAYLESS	UNION PACIFIC RESOURCES COMPANY	3/5/1992	727	82	
TX	BURLESON	100139-002	BLANCHE CARMACK	UNION PACIFIC RESOURCES COMPANY	3/2/1992	198	672	
TX	BURLESON	100139-003	BETSY CARGILL	UNION PACIFIC RESOURCES COMPANY	3/5/1992	198	670	
TX	BURLESON	100139-004	BETTY R BRADY ET AL	STEPHEN K SCHUBARTH	11/9/1991	194	210	

Certified to be a true and correct copy.
Anna L. Schielack, Burleson County Clerk
Page 27 of 40

2020 - 1985 04/13/2020 12:10PM Page 27 of 59

EXHIBIT A

PART A - NON-FEDERAL LEASES

STATE	COUNTY	SHERIDAN LEASE NUMBER	LESSOR	LESSEE	DATE	VOLUME	PAGE	LEGAL DESCRIPTION
TX	BURLESON	100278-002	ESTATE OF ROBERT F SPEARMAN ET AL	SAGE ENERGY COMPANY	1/12/1990	161	612	
TX	BURLESON	100279-000	FRANK MCPHEE AND WIFE JEAN MCPHEE	SAGE ENERGY COMPANY	8/25/1989	100	806	
TX	BURLESON	100280-000	JOHN A HORCICA	C DAVIS TRUSTEE	1/30/1962	146	377	
TX	BURLESON	100281-000	JOHN W BRINKMAN ET AL	FARGO ENERGY CORPORATION	8/13/1981	71	225	
TX	BURLESON	100282-000	EDWARD R MYNAR ET UX	WILLIAM C HAVERLAH	4/30/1976	16	299	
TX	BURLESON	100283-001	HENRY LEE MITCHELL	SAGE ENERGY COMPANY	9/12/1991	196	313	
TX	BURLESON	100283-002	WILLIE MITCHELL	SAGE ENERGY COMPANY	9/12/1991	196	315	
TX	BURLESON	100283-003	ANGIE S MOSLEY	SAGE ENERGY COMPANY	10/21/1994	235	457	
TX	BURLESON	100283-004	WARREN J SUMMERS JR	SAGE ENERGY COMPANY	10/21/1994	238	60	
TX	BURLESON	100284-001	EDDIE W CARTER ET UX	SAGE ENERGY COMPANY	9/20/1991	196	309	
TX	BURLESON	100284-002	ROBBIE LEE SHEPARD	SAGE ENERGY COMPANY	10/21/1994	235	455	
TX	BURLESON	100284-003	BILL CARTER ET UX	SAGE ENERGY COMPANY	9/20/1991	196	305	
TX	BURLESON	100285-000	DAVID L JONES ET UX	SAGE ENERGY COMPANY	10/10/1994	235	454	
(	BURLESON	100286-000	EMEL J COBB ET AL	SAGE ENERGY COMPANY	2/19/1997	259	444	
(	BURLESON	100287-000	STATE OF TEXAS M-95053	SAGE ENERGY COMPANY	8/18/1992	727	82	MF095053
(	BURLESON	100288-000	STATE OF TEXAS M-95054	SAGE ENERGY COMPANY ET AL	8/18/1992	727	82	MF095054
(	BURLESON	100289-000	DIXON DE GRAFFENRIED RECEIVER FOR THE UNKNOWN HEIR(S) OR SUCCESSORS OF MARGARE JOHNSON IN CAUSE NO. 20,871 IN THE 335TH DISTRICT COURT IN BURLESON COUNTY TEXAS	SAGE ENERGY COMPANY	10/4/1993	223	378	
(	BURLESON	100290-000	DIXON DE GRAFFENRIED RECEIVER FOR THE UNKNOW HEIR(S) OR SUCCESSSORS OF ROXIE COOPER IN CAUSE NO. 20,872 IN THE 21ST DISTRICT OF BURLESON COUNTY TEXAS	SAGE ENERGY COMPANY	10/4/1993	223	380	

Certified to be a true and correct copy.
Anna L. Schielack, Burleson County Clerk
Page 38 of 40

2020 - 1985 04/13/2020 12:10PM Page 38 of 59

EXHIBIT A

PART A - NON-FEDERAL LEASES

STATE	COUNTY	SHERIDAN LEASE NUMBER	LESSOR	LESSEE	DATE	VOLUME	PAGE	LEGAL DESCRIPTION
TX	BURLESON	100291-000	STATE OF TEXAS M-95154	SAGE ENERGY COMPANY	11/3/1992	727	82	MF0 95154
TX	BURLESON	100292-001	DIXON DE GRAFFENRIED RECEIVER FOR THE UNKNOW HEIR(S) OR SUCCESSORS OF PAULA LOUISE SYKES IN CAUSE NO. 20,874 IN THE 21ST DISTRICT COURT	SAGE ENERGY COMPANY	10/4/1993	223	374	
TX	BURLESON	100293-000	E T CRIDDLE II AND JULIA ANN CRIDDLE	SAGE ENERGY COMPANY	2/17/1994	228	150	
TX	BURLESON	100294-000	JAMES R CALVIN AND MYRTLE CALVIN	WILLIAM C HAVERLAH	5/1/1976	16	254	
TX	BURLESON	100295-000	KENNETH M KOVAR AND DELORES KOVAR	WILLIAM C HAYERLAH	5/3/1976	16	230	
TX	BURLESON	100296-001	EMMA LEE CARTER WILLIAMS	SAGE ENERGY COMPANY	6/1/1995	244	767	
X	BURLESON	100296-002	BETTY CARTER GREER	SAGE ENERGY COMPANY	6/1/1995	244	763	
X	BURLESON	100296-003	ELNORA CARTER GREAR	SAGE ENERGY COMPANY	6/1/1995	244	769	
X	BURLESON	100296-004	DELORES CARTER BOWERS	SAGE ENERGY COMPANY	6/1/1995	247	137	
X	BURLESON	100296-005	GLORIA NELL CARTER	SAGE ENERGY COMPANY	6/1/1995	244	771	
X	BURLESON	100296-006	ROBBIE CARTER WORKMAN	SAGE ENERGY COMPANY	6/1/1995	244	765	
X	BURLESON	100297-001	BENNIE SPEER, ATTORNEY-IN-FACT FOR BOBBIE MAE SPEER	ROBERT E. PYEATT	3/1/1984	116	94	
X	BURLESON	100297-002	PEGGY DIVER	ROBERT E. PYEATT	3/1/1984	116	91	
X	BURLESON	100297-003	J. C. GREEN	ROBERT E. PYEATT	3/1/1984	116	97	
X	BURLESON	100297-004	GLADYS M. SHEARER	ROBERT E. PYEATT	2/3/1984	114	311	
X	BURLESON	100297-005	LINDEN G. BOWERS AND WIFE FRANCES W. BOWERS	ROBERT E. PYEATT	2/3/1984	114	321	
X	BURLESON	100297-006	FRANK H. BOWERS AND WIFE J. MAXINE BOWERS	ROBERT E. PYEATT	2/3/1984	114	319	
X	BURLESON	100297-007	BILLY WAYNE ALBRIGHT AND WIFE, PATSY J ALBRIGHT	CHAMPLIN PETROLEUM COMPANY	5/21/1976	17	52	

Certified to be a true and correct copy.
Anna L. Schielack, Burleson County Clerk
Page 39 of 40

2020 - 1985 04/13/2020 12:10PM Page 39 of 59

Mail to: Texas General Land Office
Attn: Energy Resources
P.O. 12873
Austin, Texas 78711-2873

Texas General Land Office
ASSIGNMENT SUMMARY

For General Land Office Use Only

DOCUMENT TYPE: (mark one):
Assignment Deed of Trust Merger/Name Change

DOCUMENT RECORDING INFORMATION: (Include all the counties covered by the properties listed below)

County	Volume	Page	Execution Date/Effective Date

ASSIGNMENT FEE: $25 per State Lease (additional $25 after 90 days)
INTEREST BEING CONVEYED: (mark one)

Working Interest Overriding Royalty Interest Other (explain):

Remarks:
ASSIGNMENT OF ALL RIGHT, TITLE AND INTEREST IN AND TO THE BELOW LISTED OIL AND GAS LEASES.

FROM List all companies or individuals listed in this instrument who are transferring ownership interests, in whole or in part, in the leases shown below	TO List all companies or individuals listed in this instrument who are receiving ownership interests in the leases listed below	% GROSS WI OWNED BY ASSIGNOR	% GROSS WI TRANSFERRED BY ASSIGNOR	% GROSS WI RETAINED BY ASSIGNOR

LEASES COVERED BY THIS TRANSFER:

State Lease #	COUNTY	ABSTRACT	SURVEY	DEPTH RESTRICTION
M-95053	BURLESON	A-34	ABNER KUYKENDALL SURVEY	FROM SURFACE TO TOP OF THE AUSTIN CHALK FORMATION
M-95054	BURLESON	A-34	ABNER KUYKENDALL SURVEY	FROM SURFACE TO TOP OF THE AUSTIN CHALK FORMATION
M-95154	BURLESON	A-46	BEVERLY PORTER SURVEY	FROM SURFACE TO TOP OF THE AUSTIN CHALK FORMATION
M-97123	BURLESON	A-63	S.F. AUSTIN LEAGUE	FROM SURFACE TO TOP OF THE AUSTIN CHALK FORMATION
M-49000	COKE		SEE LEGAL DESCRIPTION ON ORIGINAL	
M-33144	COKE		SEE LEGAL DESCRIPTION ON ORIGINAL	

J. L. Windlinger Jr.
Preparer's Signature

Jerome Leo Windlinger Jr.
Name (please print)

jwindlinger@comcast.net
E-Mail Address

Telephone Number

President
Title

Date

I am an authorized representative of the lessee(s) under the State of Texas leases identified herein and represent and certify to the Commissioner of the General Land Office that the information provided on this form is true and correct.

RDV Resource Properties, LLC
Company Name

5221 N. O'Connor Blvd.
Mailing Address

Suite 1100

Irving, TX 75039
City/State/Zip

(17)

File No. MF095053

Assign# 10972 County

Sheridan (to) RDV

Date Filed: 10-7-20

George P. Bush, Commissioner

By CB

TEXAS GENERAL LAND OFFICE
GEORGE P. BUSH, COMMISSIONER

September 23, 2020

Jerome Leo Windlinger, Jr.
RDV Resources Properties, LLC
5211 N. O'Connor Blvd., Ste 1100
Irving, TX 75039

Re: GLO Assign ID # 11000 – MF095053, MF095054, MF095154 and MF097123
Burleson County

Dear Mr. Windlinger:

The General Land Office received the following instrument and filed it in the appropriate files.

> Assignment, Bill of Sale and Conveyance, effective March 30, 2020 from Sheridan Holding Company I, LLC, Sheridan Production Partners I-A, LP, Sheridan Production Partners I-M, LP, Sheridan Investment Partners I, LLC, Sheridan Production Company, LLC and Sheridan Production Company I, LLC Assignor's to RDV Resources Properties, LLC, Assignee. Filed of record under document #2020 – 1985.

Filing fees in the amount of $100.00 were received on the referenced assignment.

Please feel free to contact me at (512) 590-9600 or email carl.bonn@glo.texas.gov if you have further questions.

Best Regards,

Carl Bonn, CPL
Mineral Leasing-Energy Resources

129

CAPITOL SERVICES INC.
NATIONAL FEE ACCOUNT
P. O. BOX 1831 PH. 512-474-8377
AUSTIN, TX 78767

20708678 100409

30-9/1140
59

DATE 4-28-2020

CHECK ARMOR

PAY TO THE ORDER OF Texas General Land Office $ 150 00/100

One Hundred Fifty + 00/100 DOLLARS

Photo Safe Deposit® Details on back

Frost
www.frostbank.com

FOR 1118254

Valeria A. Villarreal

⑈100409⑈ [redacted]

Valeria Villarreal

From: Carl Bonn <Carl.Bonn@GLO.TEXAS.GOV>
Sent: Wednesday, April 29, 2020 9:24 AM
To: Valeria Villarreal
Subject: Re: order no. 1118254

ML-095053 pg 1

Good morning Valeria,
Just doing a quick review and everything looks good. Please mail and I'll send the receipt letter in a couple of days.
Give me a call if you have any questions.
Take care,
Carl

Carl Bonn, CPL
Energy Resources
TX General Land Office
1700 N. Congress Ave.
Austin, TX 78701
Cell 512 590 9600

From: Valeria Villarreal <vvillarreal@capitolservices.com>
Sent: Tuesday, April 28, 2020 3:54 PM
To: Carl Bonn <Carl.Bonn@GLO.TEXAS.GOV>
Subject: [EXTERNAL] RE: order no. 1118254

Carl - here is a copy of the Assignment Summary along with a copy of the certified documents from both counties. Also a copy of my check. I will wait until I hear from you before I mail this document to your office along with the check.

Thanks,

Valeria Villarreal
35 years with Capitol Services
206 E. 9th St., Ste. 1300
Austin, TX 78701
800.345.4647
capitolservices.com

CAPITOL SERVICES

From: Carl Bonn [mailto:Carl.Bonn@GLO.TEXAS.GOV]
Sent: Tuesday, April 28, 2020 11:35 AM
To: Valeria Villarreal
Subject: Re: order no. 1118254

Hello Valeria,

CAPITOL SERVICES

Date	4/30/2020	**Transaction #**	**1118254**
To	Texas General Land Office	**From**	Valeria Villarreal
Attn	Carl Bonn		Capitol Services/Austin
Mailing Address	1700 N Congress Ave Ste 935 AUSITN, TX 78701-1495	**Email**	vvillarreal@capitolservices.com
Street Address	1700 N Congress Ave Ste 935 AUSITN, TX 78701-1495		
Phone	512-463-5001	**Phone**	800-345-4647
Fax		**Fax**	800-432-3622
Email			

Subject	**RDV RESOURCE PROPERTIES, LLC - ASSIGNMENT SUMMARY**	
Jurisdiction	TX - Texas General Land Office	
Task	Filing : Miscellaneous	**Quantity 1**

SPECIAL INSTRUCTIONS:

Please call me immediately if you have any problems or questions.
Please file the enclosed document(s) as soon as possible. Return the evidence and/or receipt to my attention. PLEASE DO NOT RETURN UNFILED.

Enclosed please find our check #100409 in the amount of $150.00

INSTRUCTIONS:

Please mail to:
Valeria Villarreal
Capitol Services/Austin
PO Box 1831
Austin TX 78767

As per our phone conversation please return the extra copy attached with a stamp of filing.

Thanks, Val

20708678

ID 11000

MF 095053
MF 095054
MF 095154
MF 097123

Burleson Co

2020 - 1985 04/13/2020 12:10PM Page 1 of 59

Execution Version

eff 3.30.20

dll

CAPITOL SERVICES

Return Acknowledgement to:

Capitol Services, Inc.
PO Box 1831
Austin, TX 78767
800.345.4647

Space above for County Recorder's Use

NOTICE OF CONFIDENTIALITY RIGHTS: IF YOU ARE A NATURAL PERSON, YOU MAY REMOVE OR STRIKE ANY OR ALL OF THE FOLLOWING INFORMATION FROM ANY INSTRUMENT THAT TRANSFERS AN INTEREST IN REAL PROPERTY BEFORE IT IS FILED FOR RECORD IN THE PUBLIC RECORDS: YOUR SOCIAL SECURITY NUMBER OR YOUR DRIVER'S LICENSE NUMBER.

ASSIGNMENT, BILL OF SALE AND CONVEYANCE

This ASSIGNMENT, BILL OF SALE AND CONVEYANCE (this "**Assignment**") is effective as of 7:00 a.m., Central Time, on the 30th day of March, 2020 (the "**Effective Date**") and is by and among Sheridan Holding Company I, LLC, a Delaware limited liability company ("**Nominee**"), Sheridan Production Partners I-A, L.P., a Delaware limited partnership ("**Partnership I-A**"), Sheridan Production Partners I-M, L.P., a Delaware limited partnership ("**Partnership I-M**"), Sheridan Investment Partners I, LLC, a Delaware limited liability company ("**SIP I**"), Sheridan Production Company, LLC, a Delaware limited liability company ("**SPCLLC**") and Sheridan Production Company I, LLC, a Delaware limited liability company ("**SPC I**" and together with SPCLLC, "**SPC**"), on the one hand, each of whom has an office at 1360 Post Oak Boulevard, Suite 2500, Houston, TX 77056, and RDV Resources Properties, LLC, a Delaware limited liability company ("**Assignee**"), on the other hand, who has an office at c/o FDL Silver Forge Operating, LLC, 5221 N O'Connor Boulevard, Suite 1100, Irving, Texas 75039. RDV Resources Properties Sub, Inc., a Delaware corporation ("**Nominee Sub**"), who has an office at c/o FDL Silver Forge Operating, LLC, 5221 N O'Connor Boulevard, Suite 1100, Irving, Texas 75039, is joining this Assignment as "Assignee" solely for the purpose of receiving legal title to the federal leases in the Assets. Each of Nominee, Partnership I-A, Partnership I-M, SIP I, SPCLLC and SPC I is sometimes individually referred to herein as an "**Assignor**" and sometimes they are collectively referred to herein as "**Assignors**." Nominee, Assignors and Assignee are sometimes individually referred to herein as a "**Party**" and sometimes they are collectively referred to herein as the "**Parties**."

WHEREAS, reference is made to the "**Designated Properties**," which shall mean: (i) all oil, gas and/or mineral leases, oil, gas or mineral properties, mineral servitudes, and/or mineral rights of any kind (including, without limitation, mineral fee interests, lease interests, farm-in rights, overriding royalty and royalty interests, net profits interests, oil payment interests, production payment interests and other types of mineral interests) (collectively, "**Oil and Gas Properties**"), and (ii) all oil and gas production, gathering, treating, storage, processing, and handling assets, whether real, personal

COUNTY COURT OF BURLESON COUNTY TEXAS

Certified to be a true and correct copy.
Anna L. Schielack, Burleson County Clerk
Page 1 **of** 60

time by Assignors, or any of them, together with such additional Oil and Gas Properties or infrastructure as may have been acquired by Nominee under the direction of, and on behalf of, Assignors, or any of them. The Designated Properties include, without limitation, the properties described in **Exhibit A** attached hereto, together with all oil and gas production, gathering, treating, storage, processing, and handling assets, whether real, personal or mixed, tangible or intangible, related thereto;

WHEREAS, Nominee holds legal title to the Designated Properties, as nominee on behalf and at the direction of Partnership I-A and Partnership I-M as follows, with Partnership I-A and Partnership I-M having the respective beneficial ownership interests therein as follows: (i) Partnership I-A owns an undivided 10.916% beneficial interest in the Designated Properties; and (ii) Partnership I-M owns an 89.084% beneficial interest in the Designated Properties, which interest, in the case of Oil and Gas Properties, is burdened by a net profits interest in favor of SIP I (as successor in interest to Partnership I-B), pursuant to that certain Nominee Agreement, dated as of August 31, 2007 (as such agreement may have been amended as of the Effective Date, the "**Nominee Agreement**"), as also evidenced by those certain Memoranda of Beneficial Ownership Interest, by and among Nominee, Partnership I-A, Partnership I-B and Partnership I-M (the "**Ownership Memoranda**"), set forth in **Schedule I** attached hereto;

WHEREAS, Sheridan Production Partners I-B, L.P. ("**Partnership I-B**") owned one or more 92.512% net profits interests burdening the 89.084% beneficial interest of Partnership I-M in and to the Designated Properties (such net profits interest, the "**Net Profits Interests**"), subject to the terms of that certain Net Profits Agreement, dated effective May 15, 2007, between Partnership I-B (as predecessor to SIP I) and Partnership I-M (as such agreement may have been amended as of the Effective Date, the "**Net Profits Agreement**") and pursuant to those certain Assignments of Net Profits Overriding Royalty Interest, from Partnership I-M, joined by Nominee, to Partnership I-B, set forth in **Schedule I** attached hereto (the "**ORRI Assignments**"), whereby Partnership I-B was vested with legal title to the Net Profits Interests;

WHEREAS, pursuant to that certain Assignment, Bill of Sale and Conveyance, dated effective as of 6:59 a.m., Central Time, on the 30th day of March 2020, from Partnership I-B, as assignor, to SIP I, as assignee, Partnership I-B transferred all of its right, title and interest in and to the Net Profits Interests and all other assets to SIP I;

WHEREAS, SPC holds interests in certain equipment, vehicles, contracts and other assets associated with the Designated Properties;

WHEREAS, Assignors, including Nominee for the purpose of more fully giving effect to the conveyances herein by Assignors in and to the Designated Properties, desire to transfer all rights, titles and interests in and to the Designated Properties and any other assets owned by Assignors to Assignee, which shall include, for the avoidance of doubt, the undivided beneficial interests of Partnership I-A and Partnership I-M in and to the Designated Properties;

NOW, THEREFORE, for and in consideration of the foregoing premises, TEN AND NO/100THS DOLLARS ($10.00), and for other good and valuable consideration, the receipt and sufficiency of which are hereby acknowledged and confessed, the Parties hereby agree as follows:

COUNTY COURT OF BURLESON COUNTY TEXAS

Certified to be a true and correct copy.
Anna L. Schielack, Burleson County Clerk
Page 2 of 60

1. **Recitals**. The truth and accuracy of the foregoing recitals are hereby acknowledged and confessed, and the same are incorporated herein by reference for all purposes.

2. **Assignment**. Subject to the paragraph following Section 2(o) below, Assignors have TRANSFERRED, ASSIGNED and CONVEYED, and by these presents do hereby TRANSFER, ASSIGN and CONVEY, to Assignee the Designated Properties, which shall include, for the avoidance of doubt, both the undivided beneficial interests of Partnership I-A and Partnership I-M in and to the Designated Properties and the Net Profits Interest of SIP I, together with all of Assignors' (and, to the extent Nominee holds legal title to the Designated Properties for the benefit of Assignors, Nominee's) respective right, title and interest in and to the following (collectively, together with and including the Designated Properties, and with respect to such Assets owned by SPC, to the extent assignable (other than the Excluded Assets (defined below)), the "**Assets**"):

a. All oil, gas and/or mineral leases, oil, gas or mineral properties, fee mineral interests, mineral servitudes, and/or mineral rights of any kind (including, without limitation, mineral fee interests, lease interests, farm-in rights, overriding royalty and royalty interests, net profits interests, oil payment interests, production payment interests and other types of mineral interests) and other similar rights and estates therein; and all rights in any pooled, unitized or communitized acreage by virtue of Assignors' interest in Designated Properties;

b. All surface interests, buildings and yards, including those described in **Exhibit B** attached hereto (the "**Surface Interests**");

c. All oil and gas wells and all water, injection and disposal wells, whether producing, dry, shut-in or permanently or temporarily abandoned, including those described in **Exhibit C** attached hereto (the "**Wells**");

d. All natural gas, casinghead gas, drip gasoline, natural gas liquids, condensate, products, crude oil and other hydrocarbons, whether gaseous or liquid, produced from or attributable to the Designated Properties or Wells from and after the Effective Date, along with all such products that are in storage as of the Effective Date and have not been sold as of the Effective Date;

e. All personal property, fixtures and improvements (the "**Equipment**"), including, without limitation, pipelines, gathering lines and compression facilities as well as all inventory;

f. All rights-of-way, easements, servitudes, surface use agreements, subsurface leases, water rights, permits and licenses, including those described in **Exhibit D** attached hereto ("**Easements**");

g. All product purchase and sale contracts, gas gathering contracts, salt water disposal leases or agreements, carbon dioxide agreements, processing agreements,

COUNTY COURT OF BURLESON COUNTY TEXAS
Certified to be a true and correct copy.
Anna L. Schielack, Burleson County Clerk
Page 3 **of** 60

production handling agreements, facilities sharing agreements, compression agreements, equipment leases, permits, licenses, farmouts and farmins, options, orders, pooling, spacing or consolidation agreements and operating agreements and all other agreements (the "**Contracts**");

h. All permits, water rights (including water withdrawal, storage, discharge, treatment, injection and disposal rights), licenses, registrations, consents, orders, approvals, variances, exemptions, waivers, franchises, rights and other authorizations issued by any governmental agency;

i. All of the data, information and records owned by such Assignor that are related to any of the Assets, including all land, title and contract files and operations, accounting, environmental, production and tax records with respect to such properties and assets;

j. All trade credits, accounts, receivables, instruments, general intangibles and other proceeds, benefits, income or revenues attributable to any of the Assets with respect to any period of time whether before, on or after the Effective Date;

k. All audit-related rights and rights to receive refunds or payments, and all amounts of money relating thereto, whether before, on, or after the Effective Date;

l. Liens and security interests in favor of Assignors, whether choate or inchoate, under any law or contract to the extent arising from, or relating to, the ownership, operation or sale or other disposition whether before, on or after the Effective Date of any of the Assets;

m. All imbalances attributable to Assignors' respective interests in the Assets, whether such imbalance occurred before or after the Effective Date;

n. All files, records and data, including without limitation lease and well files, abstracts, title reports, memoranda and opinions relating to the other Assets described herein in the possession or control of Assignors or their respective affiliates, but excluding Assignors' company files, financial records, and tax related records to the extent not related to the Designated Properties; and

o. other than with respect to SPC, any and all other assets owned by such Assignor.

With respect to any of the foregoing Assets that consist of a federal oil and gas lease, at the direction of RDV Resources Properties, LLC, such lease is hereby assigned to Nominee Sub as "nominee" for RDV Resources Properties, LLC in accordance with the terms of that certain Agency Agreement, dated as of March 30, 2020, by and among RDV Resources Holdings, LLC, RDV Resources Properties, LLC and Nominee Sub.

TO HAVE AND TO HOLD the Assets together with all of the rights and privileges pertaining thereto, unto Assignee, its successors and assigns, forever. Assignors further hereby assign and grant to Assignee, with full power and right of substitution and subrogation, all rights

COUNTY COURT OF BURLESON COUNTY TEXAS
Certified to be a true and correct copy.
Anna L. Schielack, Burleson County Clerk
Page 4 **of** 60

claims and causes of action under all covenants and warranties given or made by Assignors' respective predecessors in interest (other than such Assignors or any affiliates of Assignors) with respect to the Assets, and Assignee is specifically subrogated to all rights that Assignors may have against such predecessors in interest with respect to the Assets, to the extent such Assignors may legally transfer such rights and grant such subrogation. Notwithstanding anything to the contrary contained herein, SPC does hereby retain, and the Assets shall not include (collectively, the "**Excluded Assets**"):

i. any and all rights of SPC under (A) that certain Contract Operating Agreement by and among SPCLLC, as predecessor in interest to SPC I, Nominee, Partnership I-A and Partnership I-M dated as of August 31, 2007, (B) the limited partnership agreement of any of Partnership I-A, Partnership I-M or Partnership I-B or (C) the Restructuring Support Agreement, by and among the Assignors and the other parties thereto, dated as of February 27, 2020, as amended (the "**RSA**"), the Plan or any order issued in the Case;

ii. all insurance contracts and master service agreements of SPC;

iii. documents and information of SPC entitled to and protected by attorney work product doctrine or attorney-client privilege (except with respect to title opinions);

iv. all licenses or data of SPC that cannot be transferred without the payment of fees or other penalties or securing of the licensor's consent (*provided* that SPC has used its commercially reasonable efforts to obtain such consent);

v. any and all interests of SPC in any asset to the extent not held in connection with the ownership, administration or operation of the Designated Properties, it being understood that the Excluded Assets will include any and all interests, assets, contracts, or rights owned or held by SPCLLC in connection with the ownership, administration or operation of properties owned by Sheridan Holding Company III, LLC, Sheridan Production Partners III-A, L.P., Sheridan Production Partners III-B, L.P. or Sheridan Production Partners III-M, L.P.;

vi. any and all contracts and agreements of SPC with Manager or any Manager Affiliate (as defined in the RSA); and

vii. all leases and agreements relating to SPC's corporate offices at 1360 Post Oak Boulevard, Suite 2500, Houston, Texas 77056, and 9 Greenway Plaza, Suite 1300, Houston, Texas 77046, and all fixtures, furnishings and equipment located at or used by personnel based at those locations.

3. Subject to, and without limiting Assignee's right under, the terms of that certain Purchase Agreement, by and among Partnership I-A, Partnership I-M, SIP I and Assignee, and this Assignment, Assignee shall assume and pay, perform, fulfill, and discharge (or cause to be paid, performed, fulfilled, and discharged) any and all claims, costs, expenses, liabilities and obligations relating to the use, ownership or operation of the Assets whether accruing prior to, on or after the Effective Date, including, without limitation, any and all claims, costs, expenses, liabilities and

COUNTY COURT OF BURLESON COUNTY TEXAS
Certified to be a true and correct copy.
Anna L. Schielack, Burleson County Clerk
Page 5 **of** 60

obligations under or related to the Designated Properties (collectively, the "**Assumed Liabilities**"). Assignee shall, to the fullest extent permitted by law, release, protect, defend, indemnify and hold SPC, its Affiliates and their respective directors, officers, employees, agents, and representatives (collectively, the "**SPC Parties**") harmless from and against any and all claims, losses, damages, costs, expenses, diminutions in value, suits, causes of action or judgments of any kind or character with respect to any and all liabilities and obligations, or alleged or threatened liabilities and obligations, including but not limited to, any interest, penalty, and any attorneys' fees and other costs and expenses incurred in connection with investigating or defending any claims or actions, whether or not resulting from any liability, attributable to or arising out of Assignee's use, ownership or operation of the Assets after the Effective Date. THE INDEMNIFICATION, RELEASE AND ASSUMPTION PROVISIONS PROVIDED FOR IN THIS ASSIGNMENT SHALL BE APPLICABLE WHETHER OR NOT THE LOSSES, COSTS, EXPENSES AND DAMAGES IN QUESTION AROSE SOLELY OR IN PART FROM THE GROSS, ACTIVE, PASSIVE, OR CONCURRENT NEGLIGENCE, STRICT LIABILITY, OR OTHER FAULT OF ANY SPC PARTY.

4. **Disclaimers of Warranties and Representations**.

a. **(I) ASSIGNORS MAKE NO REPRESENTATIONS OR WARRANTIES, EXPRESS, STATUTORY OR IMPLIED, AND (II) ASSIGNORS EXPRESSLY DISCLAIM ALL LIABILITY AND RESPONSIBILITY FOR ANY REPRESENTATION, WARRANTY, STATEMENT OR INFORMATION MADE OR COMMUNICATED (ORALLY OR IN WRITING) TO ASSIGNEE OR ANY ASSIGNEE REPRESENTATIVE (INCLUDING ANY OPINION, INFORMATION, PROJECTION OR ADVICE THAT MAY HAVE BEEN PROVIDED TO ASSIGNEE BY ANY ASSIGNOR OR ITS CURRENT OR FORMER AFFILIATES AND EACH OF THEIR RESPECTIVE OFFICERS, SPONSORS, DIRECTORS, MANAGERS, MEMBERS, EMPLOYEES, AGENTS, ADVISORS OR OTHER REPRESENTATIVES (COLLECTIVELY, "ASSIGNOR GROUP")).**

b. **WITHOUT LIMITING THE GENERALITY OF SECTION 4.a OF THIS ASSIGNMENT, ASSIGNORS EXPRESSLY DISCLAIM ANY REPRESENTATION OR WARRANTY, EXPRESS, STATUTORY OR IMPLIED BY ANY MEMBER OF ASSIGNOR GROUP OR ITS AFFILIATES OR REPRESENTATIVES, AS TO (I) TITLE TO ANY OF THE ASSETS, (II) THE CONTENTS, CHARACTER OR NATURE OF ANY REPORT OF ANY PETROLEUM ENGINEERING CONSULTANT, OR ANY ENGINEERING, GEOLOGICAL OR SEISMIC DATA OR INTERPRETATION, RELATING TO THE ASSETS, (III) THE QUANTITY, QUALITY OR RECOVERABILITY OF HYDROCARBONS IN OR FROM THE ASSETS, (IV) ANY ESTIMATES OF THE VALUE OF THE ASSETS OR FUTURE REVENUES GENERATED BY THE ASSETS, (V) THE PRODUCTION OF HYDROCARBONS FROM THE ASSETS, (VI) THE MAINTENANCE, REPAIR, CONDITION, QUALITY, SUITABILITY, DESIGN OR MARKETABILITY OF THE ASSETS, (VII) THE CONTENT, CHARACTER OR NATURE OF ANY INFORMATION, MEMORANDUM, REPORTS, BROCHURES, CHARTS OR STATEMENTS PREPARED BY OR ON BEHALF OF ANY ASSIGNOR OR THIRD PARTIES WITH RESPECT TO THE ASSETS,**

COUNTY COURT OF BURLESON COUNTY TEXAS
Certified to be a true and correct copy.
Anna L. Schielack, Burleson County Clerk
Page 6 of 60

INFORMATION THAT MAY HAVE BEEN MADE AVAILABLE TO ASSIGNEE OR ANY ASSIGNEE REPRESENTATIVE IN CONNECTION WITH THE TRANSACTIONS CONTEMPLATED BY THIS ASSIGNMENT OR ANY DISCUSSION OR PRESENTATION RELATING THERETO AND (IX) ANY IMPLIED OR EXPRESS WARRANTY OF FREEDOM FROM PATENT OR TRADEMARK INFRINGEMENT. ASSIGNORS FURTHER DISCLAIM ANY REPRESENTATION OR WARRANTY, EXPRESS, STATUTORY OR IMPLIED, OF MERCHANTABILITY, FREEDOM FROM LATENT VICES OR DEFECTS, FITNESS FOR A PARTICULAR PURPOSE OR CONFORMITY TO MODELS OR SAMPLES OF MATERIALS OF ANY ASSETS, RIGHTS OF A PURCHASER UNDER APPROPRIATE STATUTES TO CLAIM DIMINUTION OF CONSIDERATION OR RETURN OF THE PURCHASE PRICE OR CONSIDERATION, IT BEING EXPRESSLY UNDERSTOOD AND AGREED BY THE PARTIES THAT, ASSIGNEE SHALL BE DEEMED TO BE ACQUIRING THE ASSETS IN THEIR PRESENT STATUS, CONDITION AND STATE OF REPAIR, "AS IS" AND "WHERE IS" WITH ALL FAULTS OR DEFECTS (KNOWN OR UNKNOWN, LATENT, DISCOVERABLE OR UNDISCOVERABLE), AND THAT ASSIGNEE HAS MADE OR CAUSED TO BE MADE SUCH INSPECTIONS AS ASSIGNEE DEEMS APPROPRIATE.

c. ASSIGNORS HAVE NOT AND WILL NOT MAKE ANY REPRESENTATION OR WARRANTY REGARDING ANY MATTER OR CIRCUMSTANCE RELATING TO ENVIRONMENTAL LAWS, THE RELEASE OF HAZARDOUS MATERIALS OR OTHER MATERIALS INTO THE ENVIRONMENT OR THE PROTECTION OF HUMAN HEALTH, SAFETY, NATURAL RESOURCES OR THE ENVIRONMENT, OR ANY OTHER ENVIRONMENTAL CONDITION OF THE ASSETS, AND NOTHING IN THIS ASSIGNMENT OR OTHERWISE SHALL BE CONSTRUED AS SUCH A REPRESENTATION OR WARRANTY, AND ASSIGNEE SHALL BE DEEMED TO BE ACQUIRING THE ASSETS "AS IS" AND "WHERE IS" WITH ALL FAULTS FOR PURPOSES OF THEIR ENVIRONMENTAL CONDITION AND THAT ASSIGNEE HAS MADE OR CAUSED TO BE MADE SUCH ENVIRONMENTAL INSPECTIONS AS ASSIGNEE DEEMS APPROPRIATE.

d. ASSIGNORS AND ASSIGNEE AGREE THAT, TO THE EXTENT REQUIRED BY APPLICABLE LAW TO BE EFFECTIVE, THE DISCLAIMERS OF CERTAIN REPRESENTATIONS AND WARRANTIES CONTAINED IN THIS SECTION 4 ARE CONSPICUOUS DISCLAIMERS FOR THE PURPOSE OF ANY APPLICABLE LAW.

5. Further Assurances. From time to time after the Effective Date, the Parties shall execute, acknowledge and deliver such further instruments and take such other actions as may be reasonably requested in order more effectively to assure to the other the full beneficial use and enjoyment of the Assets and otherwise to accomplish the purposes of the transactions contemplated by this Assignment.

COUNTY COURT OF BURLESON COUNTY TEXAS
Certified to be a true and correct copy.
Anna L. Schielack, Burleson County Clerk
Page 7 of 60

6. **No Third Party Beneficiary**. Nothing in this Assignment is intended to or shall confer upon any person other than the Parties, and their respective successors and assigns, any rights, benefits, or remedies of any nature whatsoever under or by reason of this Assignment.

7. **Severability**. The invalidity of any one or more provisions of this Assignment shall not affect the validity of this Assignment as a whole, and in case of any such invalidity, this Assignment shall be construed as if the invalid provision had not been included herein.

8. **Governing Law**. **THIS ASSIGNMENT, ANY OTHER DOCUMENTS DELIVERED PURSUANT HERETO, AND THE LEGAL RELATIONS BETWEEN OR AMONG THE PARTIES HERETO, SHALL BE GOVERNED AND CONSTRUED IN ACCORDANCE WITH THE LAWS OF THE STATE OF NEW YORK, WITHOUT REGARD TO THE CONFLICT OF LAWS PRINCIPLES THEREOF. HOWEVER, WITHOUT LIMITING THE FOREGOING, TO THE EXTENT THAT THIS ASSIGNMENT APPLIES TO ANY REAL PROPERTY INTERESTS LOCATED IN A PARTICULAR STATE, THIS ASSIGNMENT SHALL BE CONSTRUED AND ENFORCED IN ACCORDANCE WITH AND GOVERNED BY THE REQUIREMENTS OF LAW OF SUCH STATE WITH RESPECT TO THE FOLLOWING MATTERS: (1) WHETHER ANY TRANSACTION RELATING TO THIS ASSIGNMENT TRANSFERS OR CREATES AN INTEREST IN SUCH REAL PROPERTY; (2) THE NATURE OF ANY SUCH INTEREST IN SUCH REAL PROPERTY THAT IS TRANSFERRED OR CREATED BY ANY TRANSACTION RELATING TO THIS ASSIGNMENT; AND/OR (3) THE MANNER AND EFFECT OF RECORDING OR FAILING TO RECORD EVIDENCE OF ANY TRANSACTION RELATING TO THIS ASSIGNMENT THAT TRANSFERS OR CREATES AN INTEREST IN SUCH REAL PROPERTY.**

9. **Joinder by Nominee**. Nominee, in its capacity as nominee holder of legal title to the Designated Properties (excluding the Net Profits Interest) for the benefit of Partnership I-A and Partnership I-M, joins in the execution of this Assignment for the sole purpose of more fully giving effect to the transfer and conveyance of the above-described Assets.

10. **Counterpart Execution**. This Assignment may be executed in any number of counterparts, and each counterpart hereof shall be effective as to each Party that executes the same whether or not all of such Parties execute the same counterpart. If counterparts of this Assignment are executed, the signature pages from various counterparts may be combined into one composite instrument for all purposes. All counterparts together shall constitute only one Assignment, but each counterpart shall be considered an original.

11. **Successors and Assigns**. This Assignment shall be binding upon, and shall inure to the benefit of, the Parties and their respective legal representatives, successors and assigns.

12. **Amendment**. This Assignment may not be amended except by an instrument in writing signed by or on behalf of all the Parties.

13. **Recording**. To facilitate the recording or filing of this Assignment, the counterpart to be recorded in a given county may contain only that portion of the exhibits that describes Assets located in that county. In addition to filing this Assignment, the Parties hereto shall execute and file with the appropriate authorities, whether federal, state or local, all forms or instruments required by applicable law to effectuate the conveyance contemplated hereby. Said instruments shall be deemed to contain all of the exceptions, reservations, rights, titles and privileges set forth herein.

COUNTY COURT OF BURLESON COUNTY TEXAS

Certified to be a true and correct copy.
Anna L. Schielack, Burleson County Clerk
Page 8 **of** 60

14. **Limitations as to Parties Constituting Assignor**. Notwithstanding anything to the contrary contained in this Assignment, the conveyances, assignments, agreements, covenants, limited title warranties and other provisions contained herein are and shall be deemed made by each Assignor individually as the same relate to such Assignor and the Assets (or interest therein) as to which such Assignor has any right, title and interest, and not with respect to any other Assignor or such other Assignor's interest in and to the Assets.

15. **Termination of Agreements**. The Parties confirm and agree that the Nominee Agreement is, and is hereby agreed to be, terminated, released and of no further force or effect as of the Effective Date and no Party has any further rights or obligations thereunder. In this regard, the Ownership Memoranda are, and are hereby agreed to be, terminated, released and of no further force or effect as of the Effective Date and no Party has any further rights or obligations thereunder. The Parties further confirm and agree that the Net Profits Agreement is, and is hereby agreed to be, terminated, released and of no further force or effect as of the Effective Date and no Party has any further rights or obligations thereunder. The Parties agree that all conditions, prerequisites or other requirements contained in the aforesaid agreements for the termination or cancelation thereof are deemed satisfied.

REMAINDER INTENTIONALLY LEFT BLANK

COUNTY COURT OF BURLESON COUNTY TEXAS
Certified to be a true and correct copy.
Anna L. Schielack, Burleson County Clerk
Page 9 of 60

EXECUTED on the dates set forth on the respective acknowledgments below, to be effective as of the Effective Date.

NOMINEE:

SHERIDAN HOLDING COMPANY I, LLC

By: Sheridan Production Partners Manager, LLC, with respect to its Series I, its manager

By: Lisa A Stewart
Name: Lisa A. Stewart
Title: Executive Chairman and Chief Executive Officer

ACKNOWLEDGEMENT:

STATE OF TEXAS)
)
COUNTY OF HARRIS)

This instrument was acknowledged before me on this 26th day of March, 2020 by Lisa A. Stewart, as Executive Chairman and Chief Executive Officer of Sheridan Production Partners Manager, LLC, a Delaware limited liability company, with respect to its Series I as manager of Sheridan Holding Company I, LLC, a Delaware limited liability company, on behalf of such limited liability company. The limited liability company does not have a corporate seal.

Arleen R. Dillon

ARLEEN R DILLON
Notary ID # 130782642
My Commission Expires
August 17, 2020

Printed Name: _____
Notary Public, State of: _____
County of: _____
Commission No.: _____

My Commission Expires: _____

[SEAL]

COUNTY COURT OF BURLESON COUNTY TEXAS

Certified to be a true and correct copy.
Anna L. Schielack, Burleson County Clerk
Page 10 of 60

PARTNERSHIP I-M:

SHERIDAN PRODUCTION PARTNERS I-M, L.P.

By: Sheridan Production Partners I, LLC, as general partner

By: Sheridan Production Partners Manager, LLC, with respect to its Series I, its manager

By: _____
Name: Lisa A. Stewart
Title: Executive Chairman and Chief Executive Officer

ACKNOWLEDGEMENT:

STATE OF TEXAS)
)
COUNTY OF HARRIS)

This instrument was acknowledged before me on this 26th day of March, 2020 by Lisa A. Stewart, as Executive Chairman and Chief Executive Officer of Sheridan Production Partners Manager, LLC, a Delaware limited liability company, with respect to its Series I as manager of Sheridan Production Partners I, LLC, a Delaware limited liability company, as general partner of Sheridan Production Partners I-M, L.P., a Delaware limited partnership, on behalf of the limited partnership. The limited partnership does not have a corporate seal.

RENEE NICKLES
Notary Public, State of Texas
Comm. Expires 03-15-2024
Notary ID 124382774

_____
Printed Name:_____
Notary Public, State of:_____
County of:_____
Commission No.:_____

My Commission Expires:_____

[SEAL]

COUNTY COURT OF BURLESON COUNTY TEXAS

Certified to be a true and correct copy.
Anna L. Schielack, Burleson County Clerk
Page 11 of 60

PARTNERSHIP I-A:

SHERIDAN PRODUCTION PARTNERS I-A, L.P.

By: Sheridan Production Partners I, LLC, as general partner

By: Sheridan Production Partners Manager, LLC, with respect to its Series I, its manager

By: Lisa A Stewart
Name: Lisa A. Stewart
Title: Executive Chairman and Chief Executive Officer

ACKNOWLEDGEMENT:

STATE OF TEXAS)
)
COUNTY OF HARRIS)

This instrument was acknowledged before me on this 26th day of March, 2020 by Lisa A. Stewart, as Executive Chairman and Chief Executive Officer of Sheridan Production Partners Manager, LLC, a Delaware limited liability company, with respect to its Series I as manager of Sheridan Production Partners I, LLC, a Delaware limited liability company, as general partner of Sheridan Production Partners I-A, L.P., a Delaware limited partnership, on behalf of the limited partnership. The limited partnership does not have a corporate seal.

NOTARY PUBLIC STATE OF TEXAS
ARLEEN R DILLON
Notary ID # 130782642
My Commission Expires
August 17, 2020

Arleen R. Dillon
Printed Name:
Notary Public, State of:
County of:
Commission No.:

My Commission Expires:

[SEAL]

COUNTY COURT OF BURLESON COUNTY TEXAS

Certified to be a true and correct copy.
Anna L. Schielack, Burleson County Clerk
Page 12 of 60

SIP I:

SHERIDAN INVESTMENT PARTNERS I, LLC

By: Sheridan Production Partners Manager, LLC, with respect to its Series I, its manager

By: _____
Name: Lisa A. Stewart
Title: Executive Chairman and Chief Executive Officer

ACKNOWLEDGEMENT:

STATE OF TEXAS)
)
COUNTY OF HARRIS)

This instrument was acknowledged before me on this 26th day of March, 2020 by Lisa A. Stewart, as Executive Chairman and Chief Executive Officer of Sheridan Production Partners Manager, LLC, a Delaware limited liability company, with respect to its Series I as manager of Sheridan Investment Partners I, LLC, a Delaware limited liability company, on behalf of the limited liability company. The limited liability company does not have a corporate seal.

RENEE NICKLES
Notary Public, State of Texas
Comm. Expires 03-15-2024
Notary ID 124382774

_____
Printed Name:_____
Notary Public, State of:_____
County of:_____
Commission No.:_____

My Commission Expires:_____

[SEAL]

COUNTY COURT OF BURLESON COUNTY TEXAS
Certified to be a true and correct copy.
Anna L. Schielack, Burleson County Clerk
Page 13 of 60

SPCLLC:

SHERIDAN PRODUCTION COMPANY, LLC

By: Sheridan Production Partners Manager, LLC, with respect to its Series I, its manager

By: Lisa A Stewart
Name: Lisa A. Stewart
Title: Executive Chairman and Chief Executive Officer

ACKNOWLEDGEMENT:

STATE OF TEXAS)
)
COUNTY OF HARRIS)

This instrument was acknowledged before me on this 26th day of March, 2020 by Lisa A. Stewart, as Executive Chairman and Chief Executive Officer of Sheridan Production Partners Manager, LLC, a Delaware limited liability company, with respect to its Series I as manager of Sheridan Production Company, LLC, a Delaware limited liability company, on behalf of the limited liability company. The limited liability company does not have a corporate seal.

Arleen R Dillon

NOTARY PUBLIC STATE OF TEXAS
ARLEEN R DILLON
Notary ID # 130782642
My Commission Expires
August 17, 2020

Printed Name:_____
Notary Public, State of:_____
County of:_____
Commission No.:_____

My Commission Expires:_____

[SEAL]

COUNTY COURT OF BURLESON COUNTY TEXAS

Certified to be a true and correct copy.
Anna L. Schielack, Burleson County Clerk
Page 14 of 60

SPC I:

SHERIDAN PRODUCTION COMPANY I, LLC

By: Sheridan Production Partners Manager, LLC, with respect to its Series I, its manager

By: _____
Name: Lisa A. Stewart
Title: Executive Chairman and Chief Executive Officer

ACKNOWLEDGEMENT:

STATE OF TEXAS)
)
COUNTY OF HARRIS)

This instrument was acknowledged before me on this 26th day of March, 2020 by Lisa A. Stewart, as Executive Chairman and Chief Executive Officer of Sheridan Production Partners Manager, LLC, a Delaware limited liability company, with respect to its Series I as manager of Sheridan Production Company I, LLC, a Delaware limited liability company, on behalf of the limited liability company. The limited liability company does not have a corporate seal.

RENEE NICKLES
Notary Public, State of Texas
Comm. Expires 03-15-2024
Notary ID 124382774

_____
Printed Name:_____
Notary Public, State of:_____
County of:_____
Commission No.:_____

My Commission Expires:_____

[SEAL]

COUNTY COURT OF BURLESON COUNTY TEXAS

Certified to be a true and correct copy.
Anna L. Schielack, Burleson County Clerk
Page 15 **of** 60

ASSIGNEE:

RDV RESOURCES PROPERTIES, LLC

By: _____
Name: Jerome Leo Windlinger Jr.
Title: President

ACKNOWLEDGEMENT:

STATE OF TEXAS)
)
COUNTY OF HARRIS)

This instrument was acknowledged before me on this 23 day of March, 2020 by Jerome Leo Windlinger Jr., as President of RDV Resources Properties, LLC, a Delaware limited liability company, on behalf of the limited liability company. The limited liability company does not have a corporate seal.

Hassan Vaezian
My Commission Expires
11/24/2022
ID No. 130035987

Hassan Vaezian
Printed Name: HASSAN VAEZIAN
Notary Public, State of: Texas
County of: Harris
Commission No.: 130035987

My Commission Expires: 11-24-2022

[SEAL]

COUNTY COURT OF BURLESON COUNTY TEXAS

Certified to be a true and correct copy.
Anna L. Schielack, Burleson County Clerk
Page 16 **of** 60

NOMINEE SUB:

RDV RESOURCES PROPERTIES SUB, INC.

(Solely for the purposes set forth in Section 2 as nominee of RDV Resources Properties, LLC)

By: _____
Name: Jerome Leo Windlinger Jr.
Title: President

ACKNOWLEDGEMENT:

STATE OF TEXAS)
)
COUNTY OF HARRIS)

This instrument was acknowledged before me on this 23 day of March, 2020 by Jerome Leo Windlinger Jr., as President of RDV Resources Properties Sub, Inc., a Delaware corporation, on behalf of the corporation. The corporation does not have a corporate seal.

Hassan Vaezian
My Commission Expires
11/24/2022
ID No. 130035987

Hassan Vaezian
Printed Name: HASSAN VAEZIAN
Notary Public, State of: TEXAS
County of: Harris
Commission No.: 130035987
My Commission Expires: 11-24-2022

[SEAL]

COUNTY COURT OF BURLESON COUNTY TEXAS

Certified to be a true and correct copy.
Anna L. Schielack, Burleson County Clerk
Page 17 **of** 60

EXHIBIT "A"

DESIGNATED PROPERTIES

COUNTY COURT OF BURLESON COUNTY TEXAS
Certified to be a true and correct copy.
Anna L. Schielack, Burleson County Clerk
Page 18 of 60

EXHIBIT A

PART A - NON-FEDERAL LEASES

ATTACHED HERETO AND MADE A PART HEREOF TO THAT CERTAIN ASSIGNMENT, BILL OF SALE AND CONVEYANCE EFFECTIVE MARCH 30, 2020 BY AND BETWEEN SHERIDAN HOLDING COMPANY I, LLC, ET AL, AS ASSIGNOR, AND RDV RESOURCES PROPERTIES, LLC, AS ASSIGNEE

STATE	COUNTY	SHERIDAN LEASE NUMBER	LESSOR	LESSEE	DATE	VOLUME	PAGE	LEGAL DESCRIPTION
TX	BURLESON	100048-000	THOMAS S BAILEY AND FAYDELLE H BAILEY	UNION PACIFIC RESOURCES COMPANY	3/30/1993	215	380	
TX	BURLESON	100049-000	HELEN RAY RISHER	UNION PACIFIC RESOURCES COMPANY	4/8/1993	216	394	
TX	BURLESON	100050-001	ANDREW T WEICHERT AND ELLEN WEICHERT	UNION PACIFIC RESOURCES COMPANY	3/31/1993	214	690	
TX	BURLESON	100050-002	JOHNIE L PERRY	UNION PACIFIC RESOURCES COMPANY	7/20/1993	219	377	
TX	BURLESON	100050-003	EDWARD K DRAGO AND WINNIE DRAGO	UNION PACIFIC RESOURCES COMPANY	7/20/1993	219	374	
TX	BURLESON	100050-004	MILLIE B BROWN AKA MILLIE BEATRICE BROWN	UNION PACIFIC RESOURCES COMPANY	7/23/1993	219	372	
TX	BURLESON	100050-005	REEVEE W THOMPSON AKA REEVEE THOMPSON	UNION PACIFIC RESOURCES COMPANY	7/22/1993	219	380	
(	BURLESON	100050-006	WILLIAM S WOOLDRIDGE AKA W S WOOLDRIDGE	UNION PACIFIC RESOURCS COMPANY	7/22/1993	219	384	
(	BURLESON	100050-007	LEOLA DESHONE	UNION PACIFIC RESOURCES COMPANY	7/22/1993	220	717	
(	BURLESON	100050-008	RICHARD WOOLDRIDGE	UNION PACIFIC RESOURCES COMPANY	7/22/1993	219	382	
(	BURLESON	100050-009	EMMA PEARL TRYON	UNION PACIFIC RESOURCES COMPANY	7/22/1993	219	387	
(	BURLESON	100051-001	TERRY ARLEDGE AND SELINA G ARLEDGE	DWIGHT SNELL & ASSOCIATES	1/16/1991	180	67	
(	BURLESON	100051-002	LOUIS B SEIGLE, HARVEY SEIGLE, SANDRA SEIGLE DAILY	DWIGHT SNELL & ASSOCIATES	9/8/1990	173	623	

Certified to be a true and correct copy.
Anna L. Schielack, Burleson County Clerk
Page 19 of 40

2020 - 1985 04/13/2020 12:10PM Page 19 of 59

EXHIBIT A

PART A - NON-FEDERAL LEASES

STATE	COUNTY	SHERIDAN LEASE NUMBER	LESSOR	LESSEE	DATE	VOLUME	PAGE	LEGAL DESCRIPTION
TX	BURLESON	100051-003	LEWIS A LEVEY AND RICHARD D LEVEY TRUSTEES FOR GWENDOLYN F LEVEY UNDER INDENTURE DATED APRIL 16, 1970 FOR BENEFIT OF GWENDOLYN F LEVEY	DWIGHT SNELL & ASSOCIATES	9/8/1990	173	626	
TX	BURLESON	100051-004	FRANCIS MILDRED SEIGLE	UNION PACIFIC RESOURCES COMPANY	7/23/1993	218	302	
TX	BURLESON	100052-000	ANITA O BARELAS, JOHN D GARTH, FILEMON T OLIVAREZ, ISABELLOLIVAREZ, JULIP OLIVAREZ, PABLO OLIVAREZ, SLAVADOR OLIVAREZ JR, SALVADOR T OLIVAREZ JR AND GUADALUP OLIVAREZ	DWIGHT SNELL AND ASSOCIATES	11/19/1990	181	48	
(	BURLESON	100071-000	JOE H. SMITH AND WIFE BENNIE SMITH	DWIGHT SNELL & ASSOCIATES	7/7/1990	168	540	
(	BURLESON	100072-000	THORNELL SMITH, AKA THORNELL GAFFORD SMITH, & HUSBAND CHARLIE SMITH	DWIGHT SNELL & ASSOCIATES	7/11/1990	168	535	
(	BURLESON	100073-000	GOODWILL BAPTIST CHURCH, JAMES AYERS, LORENZA HODGES & DOLPHUS JONES, TRUSTEES	DWIGHT SNELL & ASSOCIATES	8/23/1990	171	4	
(	BURLESON	100074-001	THOMAS JEFFERSON	VALIDUS OPERATING INC.	8/23/1990	179	786	
(	BURLESON	100074-002	DOLPHUS N. JONES, INDIV., & AS POA FOR GONZALES A. JONES ESTATE	VALIDUS OPERATING INC.	8/1/1990	168	613	

Certified to be a true and correct copy.
Anna L. Schielack, Burleson County Clerk
Page 20 of 40

2020 - 1985 04/13/2020 12:10PM Page 20 of 59

EXHIBIT A

PART A - NON-FEDERAL LEASES

STATE	COUNTY	SHERIDAN LEASE NUMBER	LESSOR	LESSEE	DATE	VOLUME	PAGE	LEGAL DESCRIPTION
TX	BURLESON	100074-003	DOLPHUS N. JONES, INDIV, & AS AIF FOR GONZALES A. JONES, JR., MAUDE JONES FURLOUGH & DELTA JONES PATTERSON	VALIDUS OPERATING INC.	3/1/1990	165	213	
TX	BURLESON	100074-004	MURRAY F. BROADDUS AND WIFE, RAY J. BROADDUS	DWIGHT SNELL & ASSOCIATES	6/29/1990	169	687	
TX	BURLESON	100074-005	ALMA NEAL & HUGH LOUIS JAMES, IND. & AS ADMIN. OF ESTATE OF ZEPPA JAMES, DEC'D, LEE EYNON JAMES AND WILLARD ROY JAMES	DWIGHT SNELL & ASSOCIATES	6/29/1990	169	691	
TX	BURLESON	100074-006	VERKIE JONES SR., IND AND AS AIF FOR L.V. JONES, LOVIE ONES DIX, NOLAN JONES, Z. JEARL JONES STRANGE, OSCAR JONES, MARION L. JONES, MARY JONES DAVIES, PAMELA A. JONES, LAUVELL MURPHY	DWIGHT SNELL & ASSOCIATES	6/30/1990	168	523	
TX	BURLESON	100074-007	MARION L. JONES AND WIFE, LILLA BYNUM JONES	DWIGHT SNELL & ASSOCIATES	7/5/1990	170	289	
TX	BURLESON	100074-008	ORA M. JONES AND COLETTA JONES	DWIGHT SNELL AND ASSOCIATES	8/13/1990	170	846	
TX	BURLESON	100074-009	RICKEY L. MOORE, AKA RICKEY LEE MOORE AND WIFE, CYNTHIA D. MOORE	DWIGHT SNELL & ASSOCIATES	8/23/1990	170	293	
TX	BURLESON	100074-010	MAUDE JONES FURLOUGH	DWIGHT SNELL AND ASSOCIATES	10/4/1990	174	584	
TX	BURLESON	100074-011	LILLIE MAE JONES THOMPSON	DWIGHT SNELL & ASSOCIATES	7/16/1990	169	696	
TX	BURLESON	100074-012	CLARENCE JONES, INDIV. ANS AS AIF FOR EDGAR JONES	DWIGHT SNELL AND ASSOCIATES	8/2/1990	169	793	

Certified to be a true and correct copy.
Anna L. Schielack, Burleson County Clerk
Page 21 of 40

2020 - 1985 04/13/2020 12:10PM Page 21 of 59

EXHIBIT A

PART A - NON-FEDERAL LEASES

STATE	COUNTY	SHERIDAN LEASE NUMBER	LESSOR	LESSEE	DATE	VOLUME	PAGE	LEGAL DESCRIPTION
TX	BURLESON	100074-013	LARRY A JONES, INDIV. & AIF FOR GLADYS D. JONES, JOYCE E. EMERSON, ALLEN B. HOLMES, LAWRENCE E. JONE, GONZALES A. JONES III, LINDA JONES MOBERY, RAY S. JONES, MICHAEL K. JONES, EUGENE CARL JONES	DWIGHT SNELL & ASSOCIATES	7/21/1990	179	40	
TX	BURLESON	100074-014	DOROTHY RUTH JOHNSON AND LANGSTON C JOHNSON SR	SAGE ENERGY COMPANY	6/1/1992	205	602	
TX	BURLESON	100074-015	VERLENE EDMOND	SAGE ENERGY COMPANY	6/25/1992	205	606	
TX	BURLESON	100074-016	DORIS A. DAWSON, AKA DORIS JONES DAWSON INDIV. & AS AIF FOR AMOS JONES JR. & AS TRUSTEE OF AMOS ANDREW JONES REV. TRUST DTD. 7/10/1981, ET AL	DWIGHT SNELL & ASSOCIATES	7/17/1990	170	515	
X	BURLESON	100074-017	CLEOPATRA NELSON, FLOYD M. JONES, ETAL	DWIGHT SNELL & ASSOCIATES	7/17/1990	170	841	
X	BURLESON	100074-018	ISIAH JONES AND WIFE, EVELYN JONES	DWIGHT SNELL & ASSOCIATES	7/20/1990	168	544	
X	BURLESON	100074-019	CHARLES F POTTER AND WIFE, MICHELLE POTTER	DWIGHT SNELL & ASSOCIATES	7/18/1990	169	700	
X	BURLESON	100074-020	DOLPHUS N. JONES, INDIVIDUALLY & AS POA FOR THE GONZALES A. JONES ESTATE	VALIDUS OPERATING INC.	9/18/1990	171	675	
X	BURLESON	100074-021	MARIE THOMPSON DANIEL AND PATRICIA ANN JACKSON	DWIGHT SNELL & ASSOCIATES	7/9/1990	168	607	
X	BURLESON	100074-022	ALFRED R JACKSON AND WIFE, MARLENE J JACKSON	DWIGHT SNELL & ASSOCIATES	7/24/1990	169	707	

Certified to be a true and correct copy.
Anna L. Schielack, Burleson County Clerk
Page 22 of 60

2020 - 1985 04/13/2020 12:10PM Page 22 of 59

EXHIBIT A

PART A - NON-FEDERAL LEASES

STATE	COUNTY	SHERIDAN LEASE NUMBER	LESSOR	LESSEE	DATE	VOLUME	PAGE	LEGAL DESCRIPTION
TX	BURLESON	100074-023	QUENTON YOUNG, AKA QUENTON H. YOUNG	DWIGHT SNELL & ASSOCIATES	8/16/1990	170	295	
TX	BURLESON	100074-024	LARRY A JONES, INDIVIDUALLY AND AS AIF FOR GLADYS D JONES, JOYCE E EMERSON, ALLEN B HOLMES, LAWRENCE E JONES, GONZALES A JONES III, LINDA J MOBERY, RAY S JONES, MICHAEL K JONES AND EUGENE CARL JONES	SAGE ENERGY COMPANY	3/22/1993	215	592	
TX	BURLESON	100074-025	CLARENCE JONES INDIVIDUALLY AND AIF FOR EDGAR JONES	SAGE ENERGY COMPANY	3/22/1993	215	567	
TX	BURLESON	100074-026	ESTELLA JONES AKA STELLA VIVIAN JONES	SAGE ENERGY COMPANY	3/15/1993	217	539	
X	BURLESON	100074-027	DOLPHUS N JONES	SAGE ENERGY COMPANY	3/22/1993	215	559	
X	BURLESON	100074-028	MELLONEE THOMPSON	SAGE ENERGY COMPANY	3/22/1993	215	557	
X	BURLESON	100074-029	MAUDE JONES FURLOUGH	SAGE ENERGY COMPANY	3/22/1993	215	565	
X	BURLESON	100074-030	VERKIE JONES SR INDIVIDUALLY AND AIF FOR L V JONES, LOVIE JONES DIX, NOLAN JONES, Z PEARL STRANGE, OSCAR JONE, MARION L JONES, MARY JONE DAVIES, PAMELA A JONES, LAUVELL MURPHY	SAGE ENERGY COMPANY	3/22/1993	215	563	
X	BURLESON	100074-031	INEZ R REDMON	SAGE ENERGY COMPANY	3/22/1993	215	561	
X	BURLESON	100074-032	DOROTHY RUTH JOHNSON AND LANGSTON C JOHNSON SR	SAGE ENERGY COMPANY	3/22/1993	215	580	
X	BURLESON	100074-033	ORA M JONES AND COLETA JONES COLLINS	SAGE ENERGY COMPANY	3/22/1993	215	576	
X	BURLESON	100074-034	ORA M JONES AND COLETA JONES COLLINS	SAGE ENERGY COMPANY	3/22/1993	215	578	

Certified to be a true and correct copy.
Anna L. Schielack, Burleson County Clerk
Page 23 of 40

2020 - 1985 04/13/2020 12:10PM Page 23 of 59

EXHIBIT A

PART A - NON-FEDERAL LEASES

STATE	COUNTY	SHERIDAN LEASE NUMBER	LESSOR	LESSEE	DATE	VOLUME	PAGE	LEGAL DESCRIPTION
TX	BURLESON	100074-035	MARION L JONES AND WIFE, LILLA BYNUM JONES	SAGE ENERGY COMPANY	3/22/1993	215	574	
TX	BURLESON	100074-036	FLOYD M JONES	SAGE ENERGY COMPANY	3/22/1993	215	572	
TX	BURLESON	100074-037	CARRIE LEE ELDRIDGE	SAGE ENERGY COMPANY	3/22/1993	215	595	
TX	BURLESON	100074-038	DELLA JONES PATTERSON	SAGE ENERGY COMPANY	3/22/1993	215	588	
TX	BURLESON	100074-039	VERLENE EDMOND	SAGE ENERGY COMPANY	3/22/1993	215	586	
TX	BURLESON	100074-041	VERNA B WILLIAMS	SAGE ENERGY COMPANY	3/22/1993	215	570	
TX	BURLESON	100074-042	DORIS A. DAWSON	SAGE ENERGY COMPANY	3/22/1993	215	582	
TX	BURLESON	100074-043	LILLIE MAE JONES THOMPSON	SAGE ENERGY COMPANY	3/22/1993	215	584	
TX	BURLESON	100074-044	FLORENCE POLK AND COLEDIA CHURCH	SAGE ENERGY COMPANY	3/22/1993	221	166	
TX	BURLESON	100076-000	DOLPHUS N. JONES	VALIDUS OPERATING INC.	8/1/1990	168	617	
TX	BURLESON	100078-000	MARY JONES, AKA, MARY L. MCDANIEL JONES, AND HUSBAND FRANK JONES, AKA FRANK L. JONES	DWIGHT SNELL & ASSOCIATES	8/15/1990	170	298	
[illegible]	BURLESON	100081-001	ALFRED WILLIAMS JR., DORIS JEAN GREEN, IRENE THOMAS AND CAROLYN MARIE GOOSBY	DWIGHT SNELL & ASSOCIATES	7/19/1990	168	542	
[illegible]	BURLESON	100081-002	HOWARD DANIEL JR., & WIFE, MARIE T. DANIEL	VALIDUS OPERATING INC.	3/21/1990	165	210	
[illegible]	BURLESON	100082-001	GARLAND MCILVEEN, JR & WIFE, DAISY R. MCILVEEN	DWIGHT SNELL & ASSOCIATES	8/3/1990	169	788	
[illegible]	BURLESON	100082-002	LEON CASH AND WIFE LINDA J. CASH	DWIGHT SNELL & ASSOCIATES	7/25/1990	171	6	
[illegible]	BURLESON	100082-003	LEE J. FAZZINO & WIFE, SARA FAZZINO	DWIGHT SNELL & ASSOCIATES	7/25/1990	171	9	
[illegible]	BURLESON	100082-004	VICTOR CANAVESPI AND WIFE, JEANETTE CANAVESPI	DWIGHT SNELL & ASSOCIATES	7/25/1990	171	12	
[illegible]	BURLESON	100082-005	BOBBY HOLLIDAY AND WIFE, PALMA HOLLIDAY	DWIGHT SNELL & ASSOCIATES	7/25/1990	171	15	
[illegible]	BURLESON	100082-006	PHIL SCAMARDO AND WIFE, JUDY SCAMARDO	DWIGHT SNELL & ASSOCIATES	7/25/1990	171	18	

Certified to be a true and correct copy.
Anna L. Schielack, Burleson County Clerk
Page 24 of 40

2020 - 1985 04/13/2020 12:10PM Page 24 of 59

EXHIBIT A

PART A - NON-FEDERAL LEASES

STATE	COUNTY	SHERIDAN LEASE NUMBER	LESSOR	LESSEE	DATE	VOLUME	PAGE	LEGAL DESCRIPTION
TX	BURLESON	100082-007	PHILLIP B. GOODE AND WIFE, SARA GOODE	DWIGHT SNELL & ASSOCIATES	7/25/1990	171	21	
TX	BURLESON	100082-008	J. B. HERVEY, AKA, DICK HERVEY	SNELL & ASSOCIATES	7/25/1990	171	24	
TX	BURLESON	100088-000	INEZ REDMON, VERNA WILLIAMS AND MELLONEE THOMPSON	DWIGHT SNELL & ASSOCIATES	6/30/1990	168	527	
TX	BURLESON	100096-000	CURTIS E LEHDE AND JEFFA MARIE LEHDE	WILLIAM C HAVERLAH	4/29/1976	16	104	
TX	BURLESON	100097-000	WALTER N GREEN ET UX	WILLIAM C HAVERLAH	5/15/1976	16	756	
TX	BURLESON	100098-000	STANLY BEARD	GENERAL PETROLEUM CORPORATION	5/31/1979	26	654	
TX	BURLESON	100099-001	RUBEN D POEHL	UNION PACIFIC RESOURCES COMPANY	8/28/1995	243	881	
TX	BURLESON	100099-002	MARY B SCHOENEMAN ET AL	UNION PACIFIC RECOURCES COMPANY	8/27/1992	208	210	
[illegible]	BURLESON	100099-003	HUBERT E BRINKMANN ET AL	UNION PACIFIC RESOURCES COMPANY	8/27/1992	208	213	
[illegible]	BURLESON	100099-004	MAMIE LEE GERLAND	UNION PACIFIC RESOURCES COMPANY	8/27/1992	207	765	
[illegible]	BURLESON	100099-005	DARLENE HAZEL GERDES	UNION PACIFIC RESOURCES COMPANY	8/27/1992	207	762	
[illegible]	BURLESON	100099-006	RUBY MAE BOECKER	UNION PACIFIC RESOURCES COMPANY	8/27/1992	208	80	
[illegible]	BURLESON	100105-000	HORNE MANAGEMENT CO.	ROBERT M KNOX	6/29/1978	23	696	
[illegible]	BURLESON	100106-001	STEPHEN N MONTGOMERY	TRIBO PETROLEUM CORPORATION	6/1/1995	242	682	
[illegible]	BURLESON	100106-002	HOWARD W HORNE	TRIBO PETROLEUM CORPORATION	6/1/1995	242	688	
[illegible]	BURLESON	100106-003	PIERRE N ROBERTS	TRIBO PETROLEUM CORPORATION	6/1/1995	242	694	
[illegible]	BURLESON	100107-000	WALTER ALBRECHT ET UX	WILLIAM C HAVERLAH	5/7/1976	16	559	
[illegible]	BURLESON	100108-000	KENNETH N BELOTE ET UX	TORCH ENERGY ASSOCIATES	11/1/1990	179	617	
[illegible]	BURLESON	100109-001	JERRY C. BENTON ET UX	TORCH ENERGY ASSOCIATES	5/4/1976	16	129	

Certified to be a true and correct copy.
Anna L. Schielack, Burleson County Clerk
Page 25 of 40

2020 - 1985 04/13/2020 12:10PM Page 25 of 59

EXHIBIT A

PART A - NON-FEDERAL LEASES

STATE	COUNTY	SHERIDAN LEASE NUMBER	LESSOR	LESSEE	DATE	VOLUME	PAGE	LEGAL DESCRIPTION
TX	BURLESON	100109-002	MARY LOUISE SCHMIDT INDIVUDUALLY AND AS INDEP EXECUTRIX AND TESTAMENTARY TRUSTEE UNDER THE WILL OF LEON SCHMIDT, DECEASED PROBATED	CLAYTON W WILLIAMS JR	8/6/1980	47	3	
TX	BURLESON	100110-000	MRS MARY BOTKIN A WIDOW INDIVIDUALLY AND AS INDEP EXECUTRIX OF THE ESTATE OF JOHNIE BOTKIN DECEASED	WILLIAM C HAVERLAH	6/9/1976	17	594	
TX	BURLESON	100111-000	EUGENE P CHMELAR ET UX	WILLIAM C HAVERLAH	4/28/1976	16	691	
TX	BURLESON	100112-000	EUGENE CHMELAR ET UX	WILLIAM C HAVERLAH	4/28/1976	16	145	
TX	BURLESON	100113-001	LOIS GRAHAM, CALVIN GRAHAM, DORIS RUST, BENARD RUST, THERMAN E MADDOX AND NELL D MADDOX	WILLIAM C HAVERLAH	4/26/1976	16	703	
(	BURLESON	100113-002	LOIS GRAHAM GUARDIAN OF THE ESTATE OF DAPHNE DEANN GRAHAM, A MINOR	CLAYTON W WILLIAMS JR	11/11/1981	76	380	
(	BURLESON	100114-000	CALDWELL ISD	TORCH ENERGY ASSOCIATES	12/19/1990	180	55	
(	BURLESON	100115-000	MRS. ANNIE DEAN, A WIDOW AND DORIS LAVELLE MADDOX RUST	WILLIAM C. HAVERLAH	5/5/1976	16	191	
(	BURLESON	100116-000	RICK DOWLING ET UX	SAGE ENERGY CORPORATION	4/17/1996	250	502	
(	BURLESON	100117-001	ROBERT LEE FRITCHER	TORCH ENERGY ASSOCIATES	11/1/1990	176	577	
(	BURLESON	100117-002	FLOYD JOE FRITCHER SR	TORCH ENERGY ASSOCIATES	11/1/1990	176	579	
(	BURLESON	100118-001	HARMON GRAEFE JR	ROBERT M KNOX	5/1/1978	291	295	
(	BURLESON	100118-002	ERNA SHONKA	ROBERT M. KNOX	5/1/1978	287	346	

COUNTY TEXAS ★ COUNTY COURT OF BURLESON

Certified to be a true and correct copy.
Anna L. Schielack, Burleson County Clerk
Page 26 of 59

2020 - 1985 04/13/2020 12:10PM Page 26 of 59

EXHIBIT A

PART A - NON-FEDERAL LEASES

STATE	COUNTY	SHERIDAN LEASE NUMBER	LESSOR	LESSEE	DATE	VOLUME	PAGE	LEGAL DESCRIPTION
TX	BURLESON	100119-000	HORACE B HAMILTON AND WIFE VIRGINIA L HAMILTON	TORCH ENERGY ASSOCIATES	11/1/1990	179	718	
TX	BURLESON	100120-000	GEORGE W JANCIK AND WIFE BARBARA JO JANCIK	WILLIAM C HAVERLAH	5/5/1976	16	597	
TX	BURLESON	100121-000	ELO J JUNEK AND WIFE LYNN JUNEK	WILLIAM C HAVERLAH	5/7/1976	16	600	
TX	BURLESON	100122-000	LAWRENCE KAZMIR AND WIFE SHIRLEY KAZMIR	WILLIAM C HAVERLAH	5/1/1976	16	284	
TX	BURLESON	100123-000	LUK KAZMIR AND WIFE MILADY KAZMIR	WILLIAM C. HAVERLAH	5/1/1976	16	281	
TX	BURLESON	100124-000	ALFRED B LEWIS	SAGE ENERGY COMPANY	2/23/1996	250	180	
TX	BURLESON	100125-000	JOHN KUBECKA ET UX	WILLIAM C HAVERLAH	5/10/1976	17	544	
TX	BURLESON	100126-000	JOHN T KRUEGER	SAGE ENERGY COMPANY	4/17/1996	250	95	
TX	BURLESON	100127-000	RUDOLPH J LEBLANC ET UX	WILLIAM C HAVERLAH	5/3/1976	16	269	
TX	BURLESON	100128-000	BERTHA S LEHDE ET AL	WILLIAM C HAVERLAH	4/29/1976	16	401	
TX	BURLESON	100129-000	MINNIE MATCEK AND LUDWIG MATCEK	WILLIAM C HAVERLAH	5/12/1976	16	722	
TX	BURLESON	100130-000	JAMES PRAZAK AND WIFE ATHLEEN A PRAZAK	ROY SEABERG	11/13/1978	24	624	
TX	BURLESON	100133-000	ALTON PETERS AND DOROTHY PETERS	WILLIAM C HAVERLAH	4/24/1976	16	368	
TX	BURLESON	100135-001	J HIRAM MOORE LTD	SAGE ENERGY COMPANY	4/15/1996	251	640	
TX	BURLESON	100135-002	JOHN H WEBB	SAGE ENERGY CO	4/15/1996	251	637	
TX	BURLESON	100136-000	ALFRED PETERS ET UX	EUGENE CHMELAR OIL & GAS	2/26/1996	251	48	
TX	BURLESON	100137-000	THE STATE OF TEXAS M-97123	SAGE ENERGY COMPANY	5/7/1996	727	82	M-097123
TX	BURLESON	100138-000	HERBERT F UBERNOSKY ET UX	WILLIAM C HAVERLAH	5/7/1976	16	669	
TX	BURLESON	100139-001	LILIE MAY BAYLESS	UNION PACIFIC RESOURCES COMPANY	3/5/1992	727	82	
TX	BURLESON	100139-002	BLANCHE CARMACK	UNION PACIFIC RESOURCES COMPANY	3/2/1992	198	672	
TX	BURLESON	100139-003	BETSY CARGILL	UNION PACIFIC RESOURCES COMPANY	3/5/1992	198	670	
TX	BURLESON	100139-004	BETTY R BRADY ET AL	STEPHEN K SCHUBARTH	11/9/1991	194	210	

Certified to be a true and correct copy.
Anna L. Schielack, Burleson County Clerk
Page 27 of 40

2020 - 1985 04/13/2020 12:10PM Page 27 of 59

EXHIBIT A

PART A - NON-FEDERAL LEASES

STATE	COUNTY	SHERIDAN LEASE NUMBER	LESSOR	LESSEE	DATE	VOLUME	PAGE	LEGAL DESCRIPTION
TX	BURLESON	100139-005	IDA LOU CLARK	STEPHEN K SCHUBARTH	10/26/1991	194	207	
TX	BURLESON	100139-006	STEPHEN K SCHUBARTH	MW PETROLEUM CORPORATION	12/19/1991	197	809	
TX	BURLESON	100140-001	HENRY BATTEN JR AND LUCILLE SCARMARDO BATTEN	DURST OIL COMPANY	1/15/1991	183	220	
TX	BURLESON	100140-002	LAWRENCE COTROPIA AND ROSALIE SCARMARDO COTROPIA	DURST OIL COMPANY	1/15/1991	183	223	
TX	BURLESON	100140-003	CARL E FREDERICKSEN AND ANGELINA SCARMARDO FREDERICKSEN	DURSE OIL COMPANY	1/15/1991	183	226	
TX	BURLESON	100140-004	PAUL D FREDERICKSEN AND MARIE SCARMARDO FREDERICKSEN	DURST OIL COMPNAY	1/15/1991	183	229	
X	BURLESON	100140-006	VINCE A PATRANELLA ,AND KATHY E PATRANELLA, AND MICHAEL J PATRANELLA, AND BETTY J PATRANELLA	DURST OIL COMPANY	1/15/1991	183	232	
X	BURLESON	100140-007	SAM C SCARMARDO JR AND LINDA SCARMARDO	DURST OIL COMPANY	1/15/1991	183	238	
X	BURLESON	100140-008	STEVE T SCARMARDO	DURST OIL COMPANY	1/15/1991	183	241	
X	BURLESON	100141-001	JOE ALAN SCAMARDO ET UX	SAGE ENERGY COMPANY	11/11/1992	210	867	
X	BURLESON	100141-002	JOE ALAN SCAMARDO ET UX	BARRY BURRAGE	4/28/1988	149	204	
X	BURLESON	100142-001	LEEMAN E LUMPKIN SR ET UX	SAGE ENERGY COMPANY	12/10/1992	210	857	
X	BURLESON	100142-002	GERTRUDE COGGINS	SAGE ENERGY COMPANY	12/10/1992	210	859	
X	BURLESON	100142-003	SIDNEY A LUMPKIN JR INDIV AND AS REM UNDER LIFE ESTATE OF ELLEN K LUMPKIN ET AL	SAGE ENERGY COMPANY	12/10/1992	210	861	
X	BURLESON	100143-000	FRANK L SCARMARDO ET UX	DURST OIL COMPANY	1/15/1991	183	235	

Certified to be a true and correct copy.
Anna L. Schielack, Burleson County Clerk
Page 28 of

2020 - 1985 04/13/2020 12:10PM Page 28 of 59

EXHIBIT A

PART A - NON-FEDERAL LEASES

STATE	COUNTY	SHERIDAN LEASE NUMBER	LESSOR	LESSEE	DATE	VOLUME	PAGE	LEGAL DESCRIPTION
TX	BURLESON	100144-000	MARTHA LOONEY PERSONS ET AL	UNION PACIFIC RESOURCES COMPANY	2/12/1990	165	678	
TX	BURLESON	100145-000	MILTON P LOONEY	UNION PACIFIC RESOURCES COMPANY	2/12/1990	168	789	
TX	BURLESON	100146-000	JOHN G LOONEY AND DOROTHY H LOONEY	UNION PACIFIC RESOURCES COMPANY	2/12/1990	172	152	
TX	BURLESON	100147-000	MARION J MALAZZO ET UX	BARRY BURRAGE	4/15/1988	148	585	
TX	BURLESON	100148-000	PETE J SCAMARDO ET AL	UNION PACIFIC RESOURCES COMPANY	3/23/1992	201	839	
TX	BURLESON	100149-000	PETE J SCAMARDO ET AL	BARRY BURRAGE	4/28/1988	149	250	
TX	BURLESON	100150-000	MARION J MALAZZO ET UX	BARRY BURRAGE	4/15/1988	148	578	
TX	BURLESON	100151-000	VINCE A PATRANELLA ET AL	BARRY BURRAGE	4/6/1988	148	550	
TX	BURLESON	100152-000	LUKE JAMES RESTIVO ET UX	UNION PACIFIC RESOURCES COMPANY	7/24/1990	171	306	
TX	BURLESON	100153-000	VINCE A PATRANELLA ET AL	UNION PACIFIC RESOURCES COMPANY	4/19/1993	215	385	
(	BURLESON	100163-001	MARY ELIZABETH COLLINS	SAGE ENERGY COMPANY	7/20/1994	233	796	
(	BURLESON	100163-002	VIOLA GOODSON SPELL	SAGE ENERGY COMPANY	7/21/1994	235	1	
(	BURLESON	100164-001	PETER LORNE GRANDJEAN	STRATA ENERGY INC	6/7/1978	23	513	
(	BURLESON	100164-002	FRANKLIN JOE KARASEK JR AND FRANCES MARIE KARASEK	STRATA ENERGY INC.	6/7/1978	23	368	
(	BURLESON	100165-000	BENTON SCHULZE	WILLIAM C HAVERLAH	5/4/1976	16	648	
(	BURLESON	100166-000	BYRON WALTER GRANDJEAN	STRATA ENERGY INC	7/20/1978	23	714	
(	BURLESON	100167-000	CHARLIE J LOEHR AND ELEANOR P LOEHR	WILLIAM C HAVERLAH	6/28/1976	18	600	
(	BURLESON	100168-000	FRANK H HORAK AND RUTH HORAK	ZACK B BRITTAIN JR	3/8/1976	15	953	
(	BURLESON	100169-000	CHARLIE NORMAN ET UX	ZACK B BRITTAIN JR	2/24/1976	15	863	
(	BURLESON	100170-000	EDWARD ENGLEMANN ET UX	ZACK B BRITTAIN JR	2/12/1976	15	911	
(	BURLESON	100171-000	FRANKLIN J SEBESTA ET UX	ZACK B BRITTAIN JR	2/12/1976	15	908	

Certified to be a true and correct copy.
Anna L. Schielack, Burleson County Clerk
Page 29 of 40

2020 - 1985 04/13/2020 12:10PM Page 29 of 59

EXHIBIT A

PART A - NON-FEDERAL LEASES

STATE	COUNTY	SHERIDAN LEASE NUMBER	LESSOR	LESSEE	DATE	VOLUME	PAGE	LEGAL DESCRIPTION
TX	BURLESON	100172-001	BEN NOVOSAD AND ALMA NOVOSAD	ZACK B BRITTAIN JR	3/4/1976	15	890	
TX	BURLESON	100172-002	CURTIS LEHDE	AMOCO PRODUCTION COMPANY	1/10/1977	20	209	
TX	BURLESON	100172-003	CHARLES KRETZER, BILLIE LOUISE LAUDERDALE AND BERNARD KRETZER	AMOCO PRODUCTION COMPANY	1/10/1977	20	211	
TX	BURLESON	100172-004	EMMA LOEHR	AMOCO PRODUCTION COMPANY	1/10/1977	20	207	
TX	BURLESON	100172-005	ALMA WEGHORST ROSA LEWIS FOWLER ET AL	AMOCO PRODUCTION COMPANY	1/10/1977	20	205	
TX	BURLESON	100173-001	ROSA LEWIS FOWLER, CREZETTA LEWIS JOOST AND EDWARD E TAYLOR	THE FREEMAN CORPORATION	2/1/1995	239	303	
TX	BURLESON	100173-002	ALFRED L TAYLOR	THE FREEMAN CORPORATION	2/1/1995	239	287	
X	BURLESON	100174-001	IDA MAE PARKS, IONA GRIGGS, LEON GRIGGS, JR, LINDA JOYCE ROBINSON, RICHARD KELLY GRIGGS, LESLIE LEONETE GRISS, LESSIE LEISHETTE GRIGGS	FREEMAN CORPORATION	2/1/1995	239	282	
X	BURLESON	100174-002	J W KING JR GUARDIAN OF THE ESTATE OF DINAH KAY ELLIS	THE FREEMAN CORPORATION	2/1/1995	239	307	
X	BURLESON	100174-003	J W KING JR	THE FREEMAN CORPORATION	8/23/1994	234	589	
X	BURLESON	100174-004	JONNIE VIC BARNETT	THE FREEMAN CORPORATION	3/15/1995	241	743	
X	BURLESON	100174-005	CHARLES CUNNINGHAM	THE FREEMAN CORPORATION	3/15/1995	241	739	
X	BURLESON	100174-006	DANA HILLMAN STRONG	THE FREEMAN CORPORATION	4/25/1995	240	866	
X	BURLESON	100176-000	C L ANDERSON AND TELLIE G ANDERSON	STRATA ENERGY INC	5/2/1978	23	116	
X	BURLESON	100177-000	BILLY BLAHA	MARSHALL A HARRELL	4/30/1976	17	311	

Certified to be a true and correct copy.
Anna L. Schielack, Burleson County Clerk
Page 30 of 40

2020 - 1985 04/13/2020 12:10PM Page 30 of 59

EXHIBIT A

PART A - NON-FEDERAL LEASES

STATE	COUNTY	SHERIDAN LEASE NUMBER	LESSOR	LESSEE	DATE	VOLUME	PAGE	LEGAL DESCRIPTION
TX	BURLESON	100178-000	WALTER W COOK AND MARTHA COOK	STRATA ENERGY INC	3/16/1978	22	773	
TX	BURLESON	100179-000	JOHN ALLEN DAVIS AND MARIE ELLA DAVIS	STRATA ENERGY INC	3/13/1978	22	786	
TX	BURLESON	100180-001	ERNEST FAUST AND CAROLYN FAUST	STRATA ENERGY INC	3/29/1979	26	592	
TX	BURLESON	100180-002	JOHN LARRY FAUST AND SANDRA FAUST	STRATA ENERGY INC	3/29/1979	26	596	
TX	BURLESON	100180-003	LOUIS FAUST	STRATA ENERGY INC	3/29/1979	26	600	
TX	BURLESON	100180-004	STANLEY RAY FAUST AND DELORES FAUST	STRATA ENERGY INC	4/2/1979	26	588	
TX	BURLESON	100180-005	MILDRED MARIE MCLEMORE AND FELIX MCLEMORE JR	STRATA ENERGY INC	4/2/1979	26	584	
TX	BURLESON	100180-006	GLADYS MAE JESKE AND MARVIN CHARLES JESKE	STRATA ENERGY INC	3/29/1979	26	604	
[illegible]	BURLESON	100181-000	CLEO SCHUMACHER AND ROSALIE SCHUMACHER	MARSHALL A HARRELL	6/8/1976	17	276	
[illegible]	BURLESON	100182-000	ED SCHUMACHER AND VLASTA SCHUMACHER	MARSHALL A HARRELL	6/8/1976	17	273	
[illegible]	BURLESON	100183-000	MELVIN ONDRASEK, DORIS ONDRASEK, WILLIE MAZACH AND MILLIE ONDRASEK	MARSHALL A HARRELL	5/11/1976	17	347	
[illegible]	BURLESON	100184-000	EDWIN W DAVIS AND ANNIE P DAVIS	MARSHALL A HARRELL	5/18/1976	17	317	
[illegible]	BURLESON	100185-000	JAMES B GLOVER AND SARAH GLOVER	MARSHALL A HARRELL	5/19/1976	17	320	
[illegible]	BURLESON	100186-000	CHARLES W HANCOCK	STRATA ENERGY INC	4/7/1978	23	74	
[illegible]	BURLESON	100187-000	WILLIS B HICKS AND BILLIE O HICKS	MARSHALL A HARRELL	5/4/1976	17	353	
[illegible]	BURLESON	100188-000	SAMUEL HUTCHISON AND ERNESTINE LEE HUTCHISON	STRATA ENERGY INC	3/31/1978	22	790	
[illegible]	BURLESON	100189-000	FRED H LIPPE AND CAROLYN LIPPE	STRATA ENERGY INC	5/9/1978	23	159	

Certified to be a true and correct copy.
Anna L. Schielack, Burleson County Clerk
Page 31 of 40

2020 - 1985 04/13/2020 12:10PM Page 31 of 59

EXHIBIT A

PART A - NON-FEDERAL LEASES

STATE	COUNTY	SHERIDAN LEASE NUMBER	LESSOR	LESSEE	DATE	VOLUME	PAGE	LEGAL DESCRIPTION
TX	BURLESON	100190-000	MARVIN R MATCEK, HENRY MATCEK, ROSIE MATCEK	MARSHALL A HARRELL	5/5/1976	17	332	
TX	BURLESON	100191-000	EDWARD GAAS	STRATA ENERGY INC	2/9/1979	25	791	
TX	BURLESON	100193-000	ROBERT J PIWONKA JR ET UX	MARSHALL A HARRELL	4/30/1976	17	326	
TX	BURLESON	100194-000	BILLIE ANN FRITCHER ET VIR	MARSHALL A HARRELL	4/30/1976	17	314	
TX	BURLESON	100195-000	JOHN GROCE	MARSHALL A HARRELL	5/4/1976	17	335	
TX	BURLESON	100196-000	GLADYS B SLOVACEK	MARSHALL A HARRELL	4/30/1976	17	338	
TX	BURLESON	100197-000	GEORGE C GERLAND AND ALICE RUTH GERLAND	STRATA ENERGY INC	3/29/1978	23	77	
TX	BURLESON	100198-000	JAMES C HILL AND BETTY HILL	SAGE ENERGY COMPANY	9/27/1994	235	425	
TX	BURLESON	100199-000	LILLIAN W HARRIS	BRIGADE ENERGY INC	11/4/1986	140	31	
TX	BURLESON	100200-000	DOROTHY JEAN RASKA, INDIVIDUALLY AND AS INDEPENDENT EXECUTRIX AND TRUSTEE UWO ALLAN RAY RASKA	RAYMOND A BRYANT	5/22/1989	154	816	
(	BURLESON	100201-000	MILTON F CHARANZA ET UX	SAGE ENERGY COMPANY	5/14/1987	143	747	
(	BURLESON	100202-000	C. J. WILHELM	FRED PRICKETT	4/23/1976	18	208	
(	BURLESON	100203-000	JAMES C MILLER AND JIMMIE MILLER	CHAMPLIN PETROLEUM COMPANY	6/14/1976	17	771	
(	BURLESON	100204-000	STANLEY R FAUST AND DELORES FAUST	SAGE ENERGY COMPANY	4/1/1984	116	835	
(	BURLESON	100218-000	BEN F TRCALEK JR	WILLIAM C HAVERLAH	4/23/1976	16	302	
(	BURLESON	100219-000	ARCHIE A CATHERS JR	SAGE ENERGY COMPANY	2/21/1997	259	136	
(	BURLESON	100220-000	EDWIN E WILKERSON AND WIFE, PHYLLIS A WILKERSON	SAGE ENERGY COMPANY	2/21/1997	259	145	
(	BURLESON	100221-000	THE PROVIDENCE BAPTIST CHURCH AND CEMETARY ASSN	SAGE ENERGY COMPANY	3/7/2001	548	323	
(	BURLESON	100222-001	CHRISTINA A GONZALES	I JON BROOK JR INC	12/8/1978	25	670	
(	BURLESON	100222-002	JERRY GOLD ET AL	I JON BROOK JR INC	12/8/1978	25	675	

Certified to be a true and correct copy.
Anna L. Schielack, Burleson County Clerk
Page 32 of 40

2020 - 1985 04/13/2020 12:10PM Page 32 of 59

EXHIBIT A

PART A - NON-FEDERAL LEASES

STATE	COUNTY	SHERIDAN LEASE NUMBER	LESSOR	LESSEE	DATE	VOLUME	PAGE	LEGAL DESCRIPTION
TX	BURLESON	100222-003	AGNES G ARMSTRONG ET VIR	I JON BROOK JR INC	12/8/1978	25	895	
TX	BURLESON	100222-004	MINNIE WILLIAMS ET VIR	I JON BROOK JR INC	12/8/1978	25	900	
TX	BURLESON	100222-005	BESSIE GOLD	I JON BROOK JR INC	12/8/1978	26	96	
TX	BURLESON	100222-006	D C FISHER	I JON BROOK JR INC	12/8/1978	26	101	
TX	BURLESON	100223-000	PETE R SCARMARDO AND ROSA SCARMARDO	WILLIAM C HAVERLAH	5/5/1976	16	182	
TX	BURLESON	100224-000	MARY T FAZZINO, A WIDOW, INDIVIDUALLY AND FRANK LA BARBA, JR., LEE J FAZZINO AND STEVE A SCARMARDO, TRUSTEES OF THE DOMINIC J FAZZINO TRUST UNDER WILL	GSI INC	12/27/1983	113	154	
TX	BURLESON	100225-000	WILLIAM S GARRETT ET UX	U S COMPANIES INC	3/22/1982	86	760	
TX	BURLESON	100226-001	CHARLES B ENGELMANN ET UX	WILLIAM C HAVERLAH	5/3/1976	16	266	
TX	BURLESON	100226-002	WILEY B NOBLE ET UX	SAGE ENERGY COMPANY	2/3/1984	114	449	
TX	BURLESON	100226-003	CLEO MILDRED LOTT	SAGE ENERGY COMPANY	2/3/1984	113	620	
TX	BURLESON	100226-004	BILL G RIGGS	SAGE ENERGY COMPANY	2/3/1984	114	347	
TX	BURLESON	100226-005	BERYL JOY BARLOW	SAGE ENERGY COMPANY	1/20/1992	199	21	
TX	BURLESON	100227-001	ELENORA HITCHCOCK	WILLIAM C HAVERLAH	5/8/1976	16	584	
TX	BURLESON	100227-002	HOWARD G HITCHCOCK ET AL	TERRY ARLEDGE ET AL	12/14/1984	124	827	
TX	BURLESON	100228-000	GRABOW HITCHCOCK ET UX	SAGE ENERGY COMPANY	9/13/1983	109	702	
TX	BURLESON	100229-000	LEE STAVENHAGEN ET UX	SAGE ENERGY COMPANY	10/4/1983	109	699	
TX	BURLESON	100230-000	JOHNNY FISCHER ET UX	I JON BROOK JR INC	2/16/1979	26	801	
TX	BURLESON	100231-000	DALTON A VAN DRESAR ET AL	I JON BROOK JR INC	1/8/1979	25	911	
TX	BURLESON	100232-000	JOHN D VAN DRESAR ET UX	I JON BROOK JR INC	1/8/1979	26	797	
TX	BURLESON	100233-001	ALTON AGA ET UX	I JON BROOK JR INC	1/10/1979	29	375	
TX	BURLESON	100233-002	JAMES W LANNING ET UX	I JON BROOK JR INC	1/10/1979	26	93	
TX	BURLESON	100234-000	BEN F TRCALEK ET UX	WILLIAM C HAVERLAH	4/23/1976	16	365	
TX	BURLESON	100235-000	FRANK F DRGAC ET UX	WILLIAM C HAVERLAH	4/23/1976	16	123	

Certified to be a true and correct copy.
Anna L. Schielack, Burleson County Clerk
Page 33 of 40

2020 - 1985 04/13/2020 12:10PM Page 33 of 59

EXHIBIT A

PART A - NON-FEDERAL LEASES

STATE	COUNTY	SHERIDAN LEASE NUMBER	LESSOR	LESSEE	DATE	VOLUME	PAGE	LEGAL DESCRIPTION
TX	BURLESON	100236-000	PHILIP HITCHCOCK ET UX	WILLIAM C HAVERLAH	6/12/1976	17	635	
TX	BURLESON	100237-000	FRANK BLAZEK ET AL	WILLIAM C HAVERLAH	5/4/1976	16	185	
TX	BURLESON	100238-000	ROBERT LEE VAVRA	WILLIAM C HAVERLAH	5/17/1976	16	762	
TX	BURLESON	100238-001	HENRY LEE MITCHELL	SAGE ENERGY COMPANY	9/12/1991	196	313	
TX	BURLESON	100239-000	JERUSALEM BAPTIST CHURCH	G S I INC	2/17/1984	114	304	
TX	BURLESON	100241-000	JESSIE L JERKINS ET UX	KATHERINE J PRICE	5/14/1980	39	313	
TX	BURLESON	100242-000	JULIUS YOUNG ET UX	G S I INC	2/17/1984	114	285	
TX	BURLESON	100243-000	RUFUS JOHNSON ET UX	G S I INC	1/29/1981	54	814	
TX	BURLESON	100244-001	NANNIE G HENDERSON	G. S. I. INC	1/29/1981	54	810	
TX	BURLESON	100244-002	DON BENNETT	ENERGY TITLE & ASSOCIATES CO., INC.	4/26/1982	87	644	
TX	BURLESON	100245-000	FRANK L SCARMARDO AND DONNA H SCARMARDO	SAGE ENERGY COMPANY	8/17/1984	120	839	
TX	BURLESON	100246-000	FRANK L SCARMARDO AND DONNA H SCARMARDO	SAGE ENERGY COMPANY	8/17/1984	120	836	
(	BURLESON	100247-001	MARY GIBSON HEIRS: ALBERTA JERKINS, ALICE GIBSON BUTLER, ELLA MAE G SAYLES, LEE GIBSON, STELLA GIBSON, SAMMIE GIBSON, CATHRYN GIBLSON NEWMAN, VIRGIE MAE PERRRMAN AND JAMES GIBSON	W T JORDAN	6/4/1980	42	883	
(	BURLESON	100247-002	DOROTH MAE GIBSON MCKEVER	W T JORDAN	7/10/1984	120	33	
(	BURLESON	100248-000	TOM DAVIS JR AND GOLIE MAE DAVIS	G. S. I. INC	1/29/1981	54	802	

Certified to be a true and correct copy.
Anna L. Schielack, Burleson County Clerk
Page 34 of 40

2020 - 1985 04/13/2020 12:10PM Page 34 of 59

EXHIBIT A

PART A - NON-FEDERAL LEASES

STATE	COUNTY	SHERIDAN LEASE NUMBER	LESSOR	LESSEE	DATE	VOLUME	PAGE	LEGAL DESCRIPTION
TX	BURLESON	100249-000	ALBERTA JERKINS, JESSEE JERKINS, EARNEST JERKINS, L C JERKINS, HORACE JERKINS, CHARLES JERKINS, LENA FAYE J. WASHINGTON, THELMA LEE J MORGAN, LIZZIE J JACKSON, ALICE JOYCE STONUM AND BERTHA B J BROWN	W T JORDAN	6/13/1980	42	887	
TX	BURLESON	100250-000	JESSIE L JERKINS AN D WILL D JERKINS	JOHN BEN CARRABBA	10/30/1978	25	87	
TX	BURLESON	100251-000	JOHNNIE LEE KUBECKA AND OTTO KUBECKA	WILLIAM C HAVERLAH	4/29/1976	16	609	
TX	BURLESON	100252-000	BENTON SCHULZE	WILLIAM C HAVERLAH	5/6/1976	19	386	
K	BURLESON	100253-000	JEFFA MARIE LEHDE AND JOHNNIE LEE KUBECKA	WILLIAM C HAVERLAH	5/10/1976	16	611	
K	BURLESON	100255-000	ALBERT MARBURGER AND VLASTA MARBURGER	I JON BROOK JR INC.	1/15/1979	25	662	
K	BURLESON	100256-000	RICHARD PROVAZEK AND OLGA PROVAZEK	I JON BROOK JR INC	1/15/1979	25	668	
K	BURLESON	100257-000	JOSEPH L PAUL AND CONNIE PAUL	I JON BROOKS JR INC.	1/15/1979	25	905	
K	BURLESON	100258-000	WALTER SUROVIK AND BERNICE SUROVIK	I JON BROOK JR INC.	1/15/1979	25	907	
K	BURLESON	100259-000	ED HORCICA AND FRANCES HORCICA	I. JON BROOK JR INC.	1/15/1979	26	91	
K	BURLESON	100260-000	CHARLES DOBROVOLNY AND PAULINE DOBROVOLNY	I. JON BROOK JR	1/15/1979	25	660	
K	BURLESON	100261-001	HENRY OWENS ET AL	I JON BROOK JR INC	11/3/1978	25	664	
K	BURLESON	100261-002	CARODENE WILSON	DOUG SMITH TRUSTEE	6/15/1983	109	160	
K	BURLESON	100261-003	O'WARNER WOODS	DOUG SMITH TRUSTEE	6/8/1983	107	13	
K	BURLESON	100261-004	BIRDIE WILLIAMS	SKELLY STRONG JR	10/1/1983	110	64	
K	BURLESON	100261-005	EARL WILLIAMS ET UX	SKELLY STRONG JR	10/5/1983	110	337	

Certified to be a true and correct copy.
Anna L. Schielack, Burleson County Clerk
Page 35 of 40

2020 - 1985 04/13/2020 12:10PM Page 35 of 59

EXHIBIT A

PART A - NON-FEDERAL LEASES

STATE	COUNTY	SHERIDAN LEASE NUMBER	LESSOR	LESSEE	DATE	VOLUME	PAGE	LEGAL DESCRIPTION
TX	BURLESON	100261-006	JIMMIE LEE WILLIAMS ET UX	SKELLY STRONG JR	10/5/1983	110	335	
TX	BURLESON	100261-007	MURLE SUGGS	SAGE ENERGY COMPANY	12/1/1983	119	342	
TX	BURLESON	100261-008	SERSIA STEWART	DOUG SMITH TRUSTEE	6/9/1983	109	174	
TX	BURLESON	100261-009	BRADY STEWART	DOUG SMITH TRUSTEE	6/9/1983	109	172	
TX	BURLESON	100261-010	ZEMONEE REESE PORTER	SAGE ENERGY COMPANY	12/1/1983	118	846	
TX	BURLESON	100261-011	THEODORE PORTER	DOUG SMITH TRUSTEE	6/15/1983	109	164	
TX	BURLESON	100261-012	EMMA WRIGHT	SKELLY STRONG JR	10/13/1983	110	331	
TX	BURLESON	100261-013	OSCAR REESE PORTER	DOUG SMITH TRUSTEE	6/15/1983	109	168	
TX	BURLESON	100261-014	MARIE L PORTER	DOUG SMITH TRUSTEE	6/15/1983	109	166	
TX	BURLESON	100261-015	JOEL PORTER	SAGE ENERGY COMPANY	12/8/1983	112	554	
TX	BURLESON	100261-016	IRENE BRADLY PORTER	SKELLY STRONG JR	10/13/1983	110	329	
TX	BURLESON	100261-017	ETTA MAE PORTER	DOUG SMITH TRUSTEE	6/15/1983	109	170	
TX	BURLESON	100261-019	PANSY PORTER GAY	DOUG SMITH TRUSTEE	6/8/1983	107	15	
TX	BURLESON	100261-020	LEO PRINCEOLA BULLARD	DOUG SMITH TRUSTEE	6/15/1983	109	162	
TX	BURLESON	100261-021	MINNIE BLACK	DOUG SMITH TRUSTEE	6/6/1983	107	11	
(	BURLESON	100261-022	DOROTHY MAE CARTER ET AL	I JON BROOK JR INC	1/23/1979	25	890	
(	BURLESON	100261-023	WOODS CAPTERTON RECEIVER ET AL	SAGE ENERGY COMPANY	12/19/1983	111	794	
(	BURLESON	100261-024	DOZOLIA HENRY	SKELLY STRONG JR	10/5/1983	110	333	
(	BURLESON	100261-025	JULIUS A WHITESIDE ET UX	SAGE ENERGY COMPANY	8/22/1984	120	834	
(	BURLESON	100262-000	SHIRLEY ANN SEBESTA PROSKE	CHAMPLIN PETROLEUM COMPANY	6/11/1976	17	773	
(	BURLESON	100263-000	JOSEPH J SKRIVANEK JR ET UX	FRED PRICKETT	4/24/1976	18	395	
(	BURLESON	100264-000	MARION J MALAZZO ET UX	WILLIAM C HAVERLAH	4/29/1976	16	728	
(	BURLESON	100265-000	SANDYR M SCARMARDO ET UX	WILLIAM C HAVERLAH	5/3/1976	16	681	
(	BURLESON	100266-000	WILLIAM JOE SMITH	CLAYTON W WILLIAMS JR	1/7/1981	54	141	
(	BURLESON	100267-000	EDMUND GEORGE SEBESTA, JR ET UX	CHAMPLIN PETROLEUM COMPANY	6/11/1976	17	943	
(	BURLESON	100268-000	JOHN EDMUND FUCHS	SAGE ENERGY COMPANY	6/29/1984	118	848	
(	BURLESON	100269-000	EMILIE A SEFCIK	SAGE ENERGY COMPANY	6/27/1984	119	340	
(	BURLESON	100270-000	MARGIE RUTH SEBESTA BAILEY	CHAMPLIN PETROLEUM COMPANY	6/4/1976	17	766	

Certified to be a true and correct copy.
Anna L. Schielack, Burleson County Clerk
Page 34 of 40

2020 - 1985 04/13/2020 12:10PM Page 36 of 59

EXHIBIT A

PART A - NON-FEDERAL LEASES

STATE	COUNTY	SHERIDAN LEASE NUMBER	LESSOR	LESSEE	DATE	VOLUME	PAGE	LEGAL DESCRIPTION
TX	BURLESON	100271-000	FRANK L SCARMARDO AND WIFE DONNA SCARMARDO	WILLIAM C HAVERLAH	5/5/1976	16	179	
TX	BURLESON	100272-000	WILLIAM H PETERS AND WIFE METHA PETERS	WILLIAM C HAVERLAH	5/17/1976	16	768	
TX	BURLESON	100273-000	LAWRENCE A VAVRA, AND PATRICIA ANN VAVRA	WILLIAM C HAVERLAH	4/24/1976	116	783	
TX	BURLESON	100274-001	VAUGHN CALVIN ET UX	SKELLY STRONG JR	9/29/1983	110	29	
TX	BURLESON	100274-002	JAMES H BELL	SAGE ENERGY COMPANY	9/30/1983	110	243	
TX	BURLESON	100274-003	CAROLYN BELL ECHART	SAGE ENERGY COMPANY	9/30/1983	110	315	
TX	BURLESON	100274-004	LESLIE BELL RILEY	SAGE ENERGY COMPANY	9/30/1983	110	313	
TX	BURLESON	100274-005	LARRY BELL	SAGE ENERGY COMPANY	9/30/1983	110	317	
TX	BURLESON	100274-006	HELEN LOVE ET VIR	I JON BROOK JR INC	11/8/1978	25	266	
TX	BURLESON	100274-007	ED E CARROLL ET UX	I JON BROOK JR INC	11/8/1978	25	284	
TX	BURLESON	100274-008	FRANCES C WHITEHURST ET AL	I JON BROOK JR INC	11/8/1978	25	293	
TX	BURLESON	100274-009	HAROLD B NOYES ET UX	I JON BROOK JR INC	11/8/1978	28	204	
TX	BURLESON	100274-010	HARVEY C BELL JR	SAGE ENERGY COMPANY	9/30/1983	110	292	
TX	BURLESON	100274-011	JOHN L BELL ET UX	SAGE ENERGY COMPANY	9/30/1983	113	562	
TX	BURLESON	100274-012	HAL H BELL	SAGE ENERGY COMPANY	9/30/1983	110	296	
TX	BURLESON	100274-013	TRUMAN HALL BELL ET UX	I JON BROOK JR INC	11/8/1978	26	794	
TX	BURLESON	100274-014	NELLIE LEE BELL ET AL	I JON BROOK JR INC	11/8/1978	25	287	
TX	BURLESON	100274-015	KATHERINE PHILLIPS	I JON BROOK JR	11/8/1978	25	290	
TX	BURLESON	100274-016	NETTYE MAE MCNEILL	SKELLY STRONG JR	8/31/1983	109	487	
TX	BURLESON	100275-001	CHARLENE WENTLAND ET AL	CLAYTON W WILLIAMS JR	4/6/1984	117	146	
TX	BURLESON	100275-002	JACK A HEARNE ET AL	WILLIAM C HAVERLAH	6/18/1976	19	382	
TX	BURLESON	100275-003	VIRGINIA RUTH MONTGOMERY	CLAYTON W WILLIAMS JR	4/6/1984	117	142	
TX	BURLESON	100275-004	BRENDA TARVER	CLAYTON W WILLIAMS JR	4/6/1984	117	144	
TX	BURLESON	100275-005	HUBERT HEARNE JR	CLAYTON W WILLIAMS JR	4/6/1984	118	265	
TX	BURLESON	100276-000	LYDIA CALVIN	SAGE ENERGY COMPANY	6/15/1976	18	603	
TX	BURLESON	100277-000	EMIL E MAREK ET UX	SAGE ENERGY COMPANY	6/14/1991	189	84	
TX	BURLESON	100278-001	GOLDEN TRIANGLE INVESTMENTS TWO PARTNERSHIP	SAGE ENERGY COMPANY	10/16/1989	160	125	

Certified to be a true and correct copy.
Anna L. Schielack, Burleson County Clerk
Page 37 of [illegible]

2020 - 1985 04/13/2020 12:10PM Page 37 of 59

EXHIBIT A

PART A - NON-FEDERAL LEASES

STATE	COUNTY	SHERIDAN LEASE NUMBER	LESSOR	LESSEE	DATE	VOLUME	PAGE	LEGAL DESCRIPTION
TX	BURLESON	100278-002	ESTATE OF ROBERT F SPEARMAN ET AL	SAGE ENERGY COMPANY	1/12/1990	161	612	
TX	BURLESON	100279-000	FRANK MCPHEE AND WIFE JEAN MCPHEE	SAGE ENERGY COMPANY	8/25/1989	100	806	
TX	BURLESON	100280-000	JOHN A HORCICA	C DAVIS TRUSTEE	1/30/1962	146	377	
TX	BURLESON	100281-000	JOHN W BRINKMAN ET AL	FARGO ENERGY CORPORATION	8/13/1981	71	225	
TX	BURLESON	100282-000	EDWARD R MYNAR ET UX	WILLIAM C HAVERLAH	4/30/1976	16	299	
TX	BURLESON	100283-001	HENRY LEE MITCHELL	SAGE ENERGY COMPANY	9/12/1991	196	313	
TX	BURLESON	100283-002	WILLIE MITCHELL	SAGE ENERGY COMPANY	9/12/1991	196	315	
TX	BURLESON	100283-003	ANGIE S MOSLEY	SAGE ENERGY COMPANY	10/21/1994	235	457	
TX	BURLESON	100283-004	WARREN J SUMMERS JR	SAGE ENERGY COMPANY	10/21/1994	238	60	
TX	BURLESON	100284-001	EDDIE W CARTER ET UX	SAGE ENERGY COMPANY	9/20/1991	196	309	
TX	BURLESON	100284-002	ROBBIE LEE SHEPARD	SAGE ENERGY COMPANY	10/21/1994	235	455	
TX	BURLESON	100284-003	BILL CARTER ET UX	SAGE ENERGY COMPANY	9/20/1991	196	305	
TX	BURLESON	100285-000	DAVID L JONES ET UX	SAGE ENERGY COMPANY	10/10/1994	235	454	
TX	BURLESON	100286-000	EMEL J COBB ET AL	SAGE ENERGY COMPANY	2/19/1997	259	444	
TX	BURLESON	100287-000	STATE OF TEXAS M-95053	SAGE ENERGY COMPANY	8/18/1992	727	82	M-095053
TX	BURLESON	100288-000	STATE OF TEXAS M-95054	SAGE ENERGY COMPANY ET AL	8/18/1992	727	82	4
TX	BURLESON	100289-000	DIXON DE GRAFFENRIED RECEIVER FOR THE UNKNOWN HEIR(S) OR SUCCESSORS OF MARGARE JOHNSON IN CAUSE NO. 20,871 IN THE 335TH DISTRICT COURT IN BURLESON COUNTY TEXAS	SAGE ENERGY COMPANY	10/4/1993	223	378	
TX	BURLESON	100290-000	DIXON DE GRAFFENRIED RECEIVER FOR THE UNKNOW HEIR(S) OR SUCCESSSORS OF ROXIE COOPER IN CAUSE NO. 20,872 IN THE 21ST DISTRICT OF BURLESON COUNTY TEXAS	SAGE ENERGY COMPANY	10/4/1993	223	380	

Certified to be a true and correct copy.
Anna L. Schielack, Burleson County Clerk
Page 38 of 100

2020 - 1985 04/13/2020 12:10PM Page 38 of 59

EXHIBIT A

PART A - NON-FEDERAL LEASES

STATE	COUNTY	SHERIDAN LEASE NUMBER	LESSOR	LESSEE	DATE	VOLUME	PAGE	LEGAL DESCRIPTION
TX	BURLESON	100291-000	STATE OF TEXAS M-95154	SAGE ENERGY COMPANY	11/3/1992	727	82	ML-095154
TX	BURLESON	100292-001	DIXON DE GRAFFENRIED RECEIVER FOR THE UNKNOW HEIR(S) OR SUCCESSORS OF PAULA LOUISE SYKES IN CAUSE NO. 20,874 IN THE 21ST DISTRICT COURT	SAGE ENERGY COMPANY	10/4/1993	223	374	
TX	BURLESON	100293-000	E T CRIDDLE II AND JULIA ANN CRIDDLE	SAGE ENERGY COMPANY	2/17/1994	228	150	
TX	BURLESON	100294-000	JAMES R CALVIN AND MYRTLE CALVIN	WILLIAM C HAVERLAH	5/1/1976	16	254	
TX	BURLESON	100295-000	KENNETH M KOVAR AND DELORES KOVAR	WILLIAM C HAYERLAH	5/3/1976	16	230	
TX	BURLESON	100296-001	EMMA LEE CARTER WILLIAMS	SAGE ENERGY COMPANY	6/1/1995	244	767	
X	BURLESON	100296-002	BETTY CARTER GREER	SAGE ENERGY COMPANY	6/1/1995	244	763	
X	BURLESON	100296-003	ELNORA CARTER GREAR	SAGE ENERGY COMPANY	6/1/1995	244	769	
X	BURLESON	100296-004	DELORES CARTER BOWERS	SAGE ENERGY COMPANY	6/1/1995	247	137	
X	BURLESON	100296-005	GLORIA NELL CARTER	SAGE ENERGY COMPANY	6/1/1995	244	771	
X	BURLESON	100296-006	ROBBIE CARTER WORKMAN	SAGE ENERGY COMPANY	6/1/1995	244	765	
X	BURLESON	100297-001	BENNIE SPEER, ATTORNEY-IN-FACT FOR BOBBIE MAE SPEER	ROBERT E. PYEATT	3/1/1984	116	94	
X	BURLESON	100297-002	PEGGY DIVER	ROBERT E. PYEATT	3/1/1984	116	91	
X	BURLESON	100297-003	J. C. GREEN	ROBERT E. PYEATT	3/1/1984	116	97	
X	BURLESON	100297-004	GLADYS M. SHEARER	ROBERT E. PYEATT	2/3/1984	114	311	
X	BURLESON	100297-005	LINDEN G. BOWERS AND WIFE FRANCES W. BOWERS	ROBERT E. PYEATT	2/3/1984	114	321	
X	BURLESON	100297-006	FRANK H. BOWERS AND WIFE J. MAXINE BOWERS	ROBERT E. PYEATT	2/3/1984	114	319	
X	BURLESON	100297-007	BILLY WAYNE ALBRIGHT AND WIFE, PATSY J ALBRIGHT	CHAMPLIN PETROLEUM COMPANY	5/21/1976	17	52	

Certified to be a true and correct copy.
Anna L. Schielack, Burleson County Clerk
Page 39 of 40

2020 - 1985 04/13/2020 12:10PM Page 39 of 59

EXHIBIT A

PART A - NON-FEDERAL LEASES

STATE	COUNTY	SHERIDAN LEASE NUMBER	LESSOR	LESSEE	DATE	VOLUME	PAGE	LEGAL DESCRIPTION
TX	BURLESON	100298-001	JAMES SADLER	ROBERT E PYEATT	1/16/1984	113	259	
TX	BURLESON	100298-002	P B SCOTT	ROBERT E PYEATT	2/1/1984	114	323	
TX	BURLESON	100298-003	BERNICE O POLLOCK WORTHINGTON	ROBERT PYEATT	1/12/1984	114	731	
TX	BURLESON	100298-004	L E SCOTT	ROBERT PYEATT	2/1/1984	113	256	
TX	BURLESON	100298-005	V B SHARPE	SAGE ENERGY COMPANY	4/30/1984	117	616	
TX	BURLESON	100298-006	NELLIE KATHLEEN DIBRELL, ROBERT WAYNE DIBRELL	SAGE ENERGY COMPANY	7/9/1984	119	367	
TX	BURLESON	100298-007	SAM E POLLOCK	SAGE ENERGY COMPANY	8/1/1984	123	117	
TX	BURLESON	100298-008	O F POLLOCK	SAGE ENERGY COMPANY	8/1/1984	123	109	
TX	BURLESON	100298-009	MINNIE POLLOCK AKA MRS GEORGE POLLOCK	SAGE ENERGY COMPANY	8/1/1984	123	125	
TX	BURLESON	100298-010	JEANETTE P MCNEIL	SAGE ENERGY COMPANY	8/1/1984	123	121	
TX	BURLESON	100298-011	JANET SODERMAN, AAF FOR CARL JERLINE ROOKER	SAGE ENERGY COMPANY	8/1/1984	123	113	
X	BURLESON	100298-012	MARION A SCOTT	SAGE ENERGY COMPANY	8/1/1984	123	129	
X	BURLESON	100298-013	MARY JANE NOVOSAD AFF FOR MRS THOMAS G SCOTT	SAGE ENERGY COMPANY	8/1/1984	123	105	
X	BURLESON	100298-014	WILTON W CHALOUPKA AND LIBBY CHALOUPKA	ROBERT PYEATT	1/12/1984	113	262	
X	BURLESON	100298-015	WILTON W CHALOUPKA, LIBBIE CHALOUPKA	CHAMPLIN PETROLEUM COMPANY	5/12/1976	17	41	
X	BURLESON	100298-016	THOMAS BRUCE SCOTT	SAGE ENERGY COMPANY	11/22/1991	196	347	
X	BURLESON	100298-017	MARY JANE NOVOSAD	SAGE ENERGY COMPANY	11/22/1991	196	331	
X	BURLESON	100298-018	LENA LUCILLE SCOTT	SAGE ENERGY COMPANY	11/22/1991	196	341	
X	BURLESON	100298-019	JOHNIE M AMEND	SAGE ENERGY COMPANY	11/22/1991	196	319	
X	BURLESON	100298-020	JAMES SADLER	SAGE ENERGY COMPANY	11/22/1991	199	15	
X	BURLESON	100298-021	WILTON W CHALOUPKA	SAGE ENERGY COMPANY	11/22/1991	197	615	
X	BURLESON	100298-022	P B SCOTT	SAGE ENERGY	11/22/1991	197	610	
X	BURLESON	100298-023	JANET K SODERMAN	SAGE ENERGY COMPANY	2/5/1992	199	26	
X	BURLESON	100298-024	FRANCES V BILLINGTON	SAGE ENERGY COMPANY	2/5/1992	205	228	
X	BURLESON	100298-025	V B SHARPE	SAGE ENERGY COMPANY	11/22/1991	201	630	
X	BURLESON	100298-026	JEANETTE M POLLOCK MCNEIL	SAGE ENERGY COMPANY	11/22/1991	196	336	

BURLESON COUNTY TEXAS ★ COUNTY COURT

Certified to be a true and correct copy.
Anna L. Schielack, Burleson County Clerk
Page 40 of 40

2020 - 1985 04/13/2020 12:10PM Page 40 of 59

EXHIBIT A

PART A - NON-FEDERAL LEASES

STATE	COUNTY	SHERIDAN LEASE NUMBER	LESSOR	LESSEE	DATE	VOLUME	PAGE	LEGAL DESCRIPTION
TX	BURLESON	100298-027	MINNIE POLLOCK	SAGE ENERGY COMPANY	11/22/1991	196	325	
TX	BURLESON	100298-028	NELLIE KATHLEEN DIBRELL	SAGE ENERGY COMPANY	11/22/1991	201	636	
TX	BURLESON	100298-029	GEORGIA RHEA POLLOCK	SAGE ENERGY COMPANY	6/16/1992	221	95	
TX	BURLESON	100304-000	SOUTHERN PACIFIC TRANSPORTATION COMPANY	SAGE ENERGY COMPANY	3/21/1997	260	221	
TX	BURLESON	100305-000	WOODROW W WORTHINGTON ET UX	ROBERT B POWELL	5/5/1976	18	541	
TX	BURLESON	100307-000	PEGGY BRINKMAN AND PATSY LANGHAM	WILLIAM C HAVERLAH	5/4/1976	16	562	
TX	BURLESON	100308-000	ROBERT ONDRASEK JR, TRUSTEE FOR THE BENEFIT OF LEE GLIDEWELL, A MINOR, AND RANDALL GLIDEWELL AND WIFE, CONNIE GLIDEWELL	LARRY V TATE	7/3/1989	155	369	
X	BURLESON	100309-000	HENRY W MATEJKA AND WIFE, OLDRISKA MATEKJA	CHAMPLIN PETROLEUM COMPANY	5/20/1976	17	45	
X	BURLESON	100312-000	ANNIE LAURIE DRGAC AND LYDIA A DRGAC	FRED PRICKETT	4/21/1976	18	441	
X	BURLESON	100313-000	W F NOWAK ET UX	FRED PRICKETT	5/5/1976	18	457	
X	BURLESON	100314-000	MILDRED CRNKOVIC ET VIR	FRED PRICKETT	4/21/1976	18	439	
X	BURLESON	100315-000	LUCILLE E SEYMORE	UNION PACIFIC RESOURCES COMPANY	3/17/1993	214	233	
X	BURLESON	100316-000	LYDIE GRABOW HAINES CORPORATION	WILLIAM C RAYMOND	5/10/1979	26	568	
X	BURLESON	100323-000	HELEN LIGHTSEY BARTON, IND. AND AS LIFE TENANT, AND DOUGLAS ALVIN DRGAC, AS REMAINDERMAN	SAGE ENERGY COMPANY	2/10/1995	239	786	

COUNTY TEXAS ★ COUNTY COURT OF BURLESON CO.

Certified to be a true and correct copy.
Anna L. Schielack, Burleson County Clerk
Page 41 of 59

2020 - 1985 04/13/2020 12:10PM Page 41 of 59

EXHIBIT A

PART A - NON-FEDERAL LEASES

STATE	COUNTY	SHERIDAN LEASE NUMBER	LESSOR	LESSEE	DATE	VOLUME	PAGE	LEGAL DESCRIPTION
TX	BURLESON	100324-001	DOUGLAS ALVIN DRGAC, INDIV. & AS EXEC. OF ESTATE OF ALVIN J DRGAC, DEC'D, AND CHRISTINE LEA DRGAC	SAGE ENERGY COMPANY	2/10/1995	239	794	
TX	BURLESON	100324-002	ALICIA DRGAC	SAGE ENERGY COMPANY	2/10/1995	239	798	
TX	BURLESON	100324-003	DOUGLAS ALVIN DRGAC INDIV & AS EXECUTOR OF ESTATE OF ALVIN J. DRGAC, DEC'D, AND CHRISTINE LEA DRGAC	SAGE ENERGY COMPANY	2/10/1995	239	790	
TX	BURLESON	100325-001	SAM C SCARMARDO AND LINE SCARMARDO	SAGE ENERGY COMPANY	3/8/1995	239	802	
TX	BURLESON	100325-002	STEVE T SCARMARDO AND DAUNE SCARMARDO	SAGE ENERGY COMPANY	3/8/1995	239	814	
TX	BURLESON	100325-003	ROSALIE SCARMARDO COTROPIA	SAGE ENERGY COMPANY	3/8/1995	239	806	
X	BURLESON	100325-004	ANGELA S FREDERICKSEN AND CARL FREDERICKSEN	SAGE ENERGY COMPANY	3/8/1995	239	818	
X	BURLESON	100325-005	LUCILLE BATTEN AND HENRY BATTEN	SAGE ENERGY COMPANY	3/8/1995	239	810	
X	BURLESON	100325-006	MARIE FREDERICKSEN AND PAUL FREDERICKSEN	SAGE ENERGY COMPANY	3/8/1995	240	752	
X	BURLESON	100326-000	JENNIE J LIGHTSEY	SAGE ENERGY COMPANY	3/1/1995	239	778	
X	BURLESON	100327-000	BERNICE MONTALBANO INDIVIDUALLY AND AS INDEPENDENT EXECUTRIX OF THE ESTATE OF SUSIE SCARDINE	UNION PACIFIC RESOURCES COMPANY	1/17/1992	197	653	
X	BURLESON	100328-000	EUGENE PAUL WIEDERHOLD AND HELEN O WIEDERHOLD	BAYOU TRACE ASSOCIATES	4/6/1981	61	206	
X	BURLESON	100329-000	EUGENE PAUL WIEDERHOLD AND HELEN O WIEDERHOLD	EUGENE CHMELAR	4/6/1980	39	362	
X	BURLESON	100330-000	J T S BROCK AND CAMILLE E BROCK	GENERAL PETROLEM CORPORATION	6/5/1979	27	63	

Certified to be a true and correct copy.
Anna L. Schielack, Burleson County Clerk
Page 42 of 42

2020 - 1985 04/13/2020 12:10PM Page 42 of 59

EXHIBIT A

PART A - NON-FEDERAL LEASES

STATE	COUNTY	SHERIDAN LEASE NUMBER	LESSOR	LESSEE	DATE	VOLUME	PAGE	LEGAL DESCRIPTION
TX	BURLESON	100331-001	GEORGE W MASON ET AL	SAGE ENERGY COMPANY	7/20/1981	72	161	
TX	BURLESON	100331-002	EFFIE DEAN	SAGE ENERGY COMPANY	7/23/1981	73	432	
TX	BURLESON	100331-003	BENNIE ROY MASON, GUARDIAN FOR JOHNIE GAINES, NCM	SAGE ENERGY COMPANY	11/16/1981	77	271	
TX	BURLESON	100332-000	FLETCHER GERMAN JR AND LENA GERMAN	SAGE ENERGY COMPANY	6/5/1981	68	365	
TX	BURLESON	100333-000	HEIRS OF HATTIE MASON ESTATE: DAZOLIA SHELTON, MAE FRANCES SANDERS, BENNIE ROE MASON, MCADOO MASON, GEORGE MASON, MATTIE GODINE, JOYSTENE MOORE, EFFIE CARTER SANDERS AND ROSA BROOKS	EUGEN CHMELAR	3/19/1980	39	365	
TX	BURLESON	100334-000	RUTH E NEIMANN	GENERAL PETROLEUM CORPORATION	6/7/1979	27	171	
TX	BURLESON	100335-000	A J HUNT	RIAL OIL COMPANY	1/28/1980	35	42	
TX	BURLESON	100336-000	MARSHALL A HARRELL	SAGE ENERGY COMPANY	8/19/1981	72	164	
TX	BURLESON	100338-000	ALICE J STONUM	SAGE ENERGY COMPANY	3/21/1997	263	441	
TX	BURLESON	100340-001	DOUGLAS BRINKMAN	ANADARKO E&P COMPANY LP	11/19/2003	624	201	
TX	BURLESON	100340-002	LEONARD W BRINKMAN	ANADARKO E&P COMPANY LP	11/19/2003	620	756	
TX	BURLESON	100340-003	LARRY STIFFLEMIRE	ANADARKO E&P COMPANY LP	11/10/2003	624	204	
TX	BURLESON	100340-004	VERNON BRINKMAN	ANADARKO E&P COMPANY LP	11/19/2003	623	851	
TX	BURLESON	100340-005	JACK STIFFLEMIRE	ANADARKO E&P COMPANY LP	1/8/2004	624	207	
TX	BURLESON	100340-006	PATRICIA STIFFLEMIRE	ANADARKO E&P COMPANY LP	1/8/2004	624	210	
TX	BURLESON	100340-007	EARLINE KIEL	ANADARKO E&P COMPANY LP	2/11/2004	624	213	

Certified to be a true and correct copy.
Anna L. Schielack, Burleson County Clerk
Page 43 of 60

2020 - 1985 04/13/2020 12:10PM Page 43 of 59

EXHIBIT A

PART A - NON-FEDERAL LEASES

STATE	COUNTY	SHERIDAN LEASE NUMBER	LESSOR	LESSEE	DATE	VOLUME	PAGE	LEGAL DESCRIPTION
TX	BURLESON	100341-000	LANCIER BRINKMAN AND KAREN BRINKMAN	FRED PICKETT	4/13/1976	15	50	
TX	BURLESON	100342-000	JUNELL BRINKMAN	ANADARKO E&P COMPANY	12/1/2003	623	848	
TX	BURLESON	100350-000	WALTER L LIGHTSEY AND JENNIE J LIGHTSEY	CHAMPLIN PETROLEUM COMPANY	6/17/1976	20	138	
TX	BURLESON	100354-000	JOHNNIE R LYON ET UX	CHAMPLIN PETROLEUM COMPANY	5/13/1976	17	4	
TX	BURLESON	100449-000	SAGE ENERGY COMPANY	SHERIDAN PRODUCTION COMPANY LLC	7/1/2007	727	138	
TX	BURLESON	100450-000	SAGE ENERGY COMPANY	SHERIDAN PRODUCTION COMPANY	7/1/2007	727	142	
TX	BURLESON	101370-001	O B FREEMAN GUARDIAN OF THE PERSON AND ESTATE OF LUCY F SHANKLIN, N.C.M.	W L SINCLAIR	5/24/1976	19	237	

BURLESON COUNTY TEXAS ★ COUNTY COURT

Certified to be a true and correct copy.
Anna L. Schielack, Burleson County Clerk
Page 44 of 59

2020 - 1985 04/13/2020 12:10PM Page 44 of 59

EXHIBIT A
PART B - FEDERAL LEASES

ATTACHED HERETO AND MADE A PART HEREOF TO THAT CERTAIN ASSIGNMENT, BILL OF SALE AND CONVEYANCE EFFECTIVE MARCH 30, 2020 BY AND BETWEEN SHERIDAN HOLDING COMPANY I, LLC, ET AL, AS ASSIGNOR, AND RDV RESOURCES PROPERTIES, LLC, AS ASSIGNEE

STATE	COUNTY	SHERIDAN LEASE NUMBER	LESSOR	LESSEE	DATE	VOLUME	PAGE	LEGAL DESCRIPTION

NONE

BURLESON COUNTY, TEXAS ★ COUNTY COURT OF BURLESON COUNTY
Certified to be a true and correct copy.
Anna L. Schielack, Burleson County Clerk
Page 45 of 59

2020 - 1985 04/13/2020 12:10PM Page 45 of 59

EXHIBIT A

PART C - FEE MINERAL INTERESTS

ATTACHED HERETO AND MADE A PART HEREOF TO THAT CERTAIN ASSIGNMENT, BILL OF SALE AND CONVEYANCE EFFECTIVE MARCH 30, 2020 BY AND BETWEEN SHERIDAN HOLDING COMPANY I, LLC, ET AL, AS ASSIGNOR, AND RDV RESOURCES PROPERTIES, LLC, AS ASSIGNEE

AGREEMENT NUMBER	GRANTOR	GRANTEE	COUNTY	STATE	DATE	VOLUME	PAGE	TWP	RNG	SEC	ALIQUOT
NONE											

Certified to be a true and correct copy.
Anna L. Schielack, Burleson County Clerk
Page 40 of 40

2020 - 1985 04/13/2020 12:10PM Page 46 of 59

EXHIBIT B
SURFACE INTERESTS

ATTACHED HERETO AND MADE A PART HEREOF TO THAT CERTAIN ASSIGNMENT, BILL OF SALE AND CONVEYANCE EFFECTIVE MARCH 30, 2020 BY AND BETWEEN SHERIDAN HOLDING COMPANY I, LLC, ET AL, AS ASSIGNOR, AND RDV RESOURCES PROPERTIES, LLC, AS ASSIGNEE

STATE	COUNTY	AGREEMENT NO.	GRANTOR	GRANTEE	TYPE	DATE	VOLUME/ BOOK	PAGE	LEGAL DESCRIPTION
TX	BURLESON		SAGE ENERGY COMPANY	SHERIDAN PRODUCTION COMPANY LLC		9/6/2007	727	144	CALDWELL FIELD OFFICE - 1516 FM 166 Caldwell, Texas 77836
TX	BURLESON	100449-000	SAGE ENERGY COMPANY	SHERIDAN PRODUCTION COMPANY LLC	COMPANY-OWNED SURFACE	8/28/2007	727	138	
TX	BURLESON	100450-000	SAGE ENERGY COMPANY	SHERIDAN PRODUCTION COMPANY	COMPANY-OWNED SURFACE	8/28/2007	727	142	

Certified to be a true and correct copy.
Anna L. Schlelack, Burleson County Clerk
Page 47 of 60

2020 - 1985 04/13/2020 12:10PM Page 47 of 59

EXHIBIT C
WELLS

ATTACHED HERETO AND MADE A PART HEREOF TO THAT CERTAIN ASSIGNMENT, BILL OF SALE AND CONVEYANCE EFFECTIVE MARCH 30, 2020 BY AND BETWEEN SHERIDAN HOLDING COMPANY I, LLC, ET AL, AS ASSIGNOR, AND RDV RESOURCES PROPERTIES, LLC, AS ASSIGNEE

ST	COUNTY	WELL NAME	OPERATOR	API NUMBER
TX	BURLESON	ABNER 01	SHERIDAN PRODUCTION COMPANY LLC	42051327840000
TX	BURLESON	ALBRIGHT 01	SHERIDAN PRODUCTION COMPANY LLC	42051326920000
TX	BURLESON	ALBRIGHT A 01	SHERIDAN PRODUCTION COMPANY LLC	42051326970000
TX	BURLESON	ALBRIGHT WORTHINGTON 01	SHERIDAN PRODUCTION COMPANY LLC	42051334030000
TX	BURLESON	ARAPAHOE 01H	HAWKWOOD ENERGY OPERATING LLC	42051337780000
TX	BURLESON	ARAPAHOE 02H	HAWKWOOD ENERGY OPERATING LLC	42051340380000
TX	BURLESON	ARCHIE UN 01H	SHERIDAN PRODUCTION COMPANY LLC	42051335530000
TX	BURLESON	ASH N 01	SHERIDAN PRODUCTION COMPANY LLC	42051323080000
TX	BURLESON	BAILEY UN 01	SHERIDAN PRODUCTION COMPANY LLC	42051333950000
TX	BURLESON	BARTON LIGHTSEY UN 01	SHERIDAN PRODUCTION COMPANY LLC	42051334740000
TX	BURLESON	BEN 01	SHERIDAN PRODUCTION COMPANY LLC	42051325050000
TX	BURLESON	BENTON KAZMIR UN 01	SHERIDAN PRODUCTION COMPANY LLC	42051316850000
X	BURLESON	BENTON KAZMIR UN 01H	SHERIDAN PRODUCTION COMPANY LLC	42051334960000
X	BURLESON	BENTON KAZMIR UN 02	SHERIDAN PRODUCTION COMPANY LLC	42051317820000
X	BURLESON	BENTON KAZMIR UN 03	SHERIDAN PRODUCTION COMPANY LLC	42051328430000
X	BURLESON	BENTON MATCEK 02	SHERIDAN PRODUCTION COMPANY LLC	42051310640000
X	BURLESON	BENTON MATCEK 03	SHERIDAN PRODUCTION COMPANY LLC	42051316250000
X	BURLESON	BENTON MATCEK 04	SHERIDAN PRODUCTION COMPANY LLC	42051314080000
X	BURLESON	BENTON MATCEK UN 01H	SHERIDAN PRODUCTION COMPANY LLC	42051335040000
X	BURLESON	BENTON SCHMIDT 01	SHERIDAN PRODUCTION COMPANY LLC	42051310270000
X	BURLESON	BENTON SCHMIDT 02	SHERIDAN PRODUCTION COMPANY LLC	42051323030000
X	BURLESON	BLACK LAKE 02	ANADARKO E&P ONSHORE LLC	42051323230000
X	BURLESON	BLACK LAKE 03	ANADARKO E&P ONSHORE LLC	42051323940000
X	BURLESON	BLACKHAWK 01H	HAWKWOOD ENERGY OPERATING LLC	42051341130000
X	BURLESON	BLACKHAWK 02H	HAWKWOOD ENERGY OPERATING LLC	42051341080000
X	BURLESON	BLACKHAWK 03H	HAWKWOOD ENERGY OPERATING LLC	42051341120000
X	BURLESON	BLAZEK 01	SHERIDAN PRODUCTION COMPANY LLC	42051327100000
X	BURLESON	BLUEWOOD 02H	HAWKWOOD ENERGY OPERATING LLC	42051340510000
X	BURLESON	BLUEWOOD 03H	HAWKWOOD ENERGY OPERATING LLC	42051340520000

Certified to be a true and correct copy.
Anna L. Schielack, Burleson County Clerk
Page 48 of 59

2020 - 1985 04/13/2020 12:10PM Page 48 of 59

EXHIBIT C
WELLS

ST	COUNTY	WELL NAME	OPERATOR	API NUMBER
TX	BURLESON	BOTKIN MARY 01	SHERIDAN PRODUCTION COMPANY LLC	42051309580000
TX	BURLESON	BRAZOS RIVER 01	SHERIDAN PRODUCTION COMPANY LLC	42051327130000
TX	BURLESON	BRAZOS RIVER 01H	SHERIDAN PRODUCTION COMPANY LLC	42051333450000
TX	BURLESON	BRAZOS RIVER 02	SHERIDAN PRODUCTION COMPANY LLC	42051327560000
TX	BURLESON	BROOKS C 01H	WILDHORSE RESOURCES MNGT CO LLC	42051341960000
TX	BURLESON	BROOKS C 02H	WILDHORSE RESOURCES MNGT CO LLC	42051341970000
TX	BURLESON	BROOKS C 03H	WILDHORSE RESOURCES MNGT CO LLC	42051341980000
TX	BURLESON	CALVIN VAUGHAN 01	SHERIDAN PRODUCTION COMPANY LLC	42051325800000
TX	BURLESON	CHALOUPKA 01	SHERIDAN PRODUCTION COMPANY LLC	42051327620000
TX	BURLESON	CHALOUPKA WORTHINGTON 01H	SHERIDAN PRODUCTION COMPANY LLC	42051334780000
TX	BURLESON	CHMELAR B 1H	WILDHORSE RESOURCES MNGT CO LLC	42051339640000
TX	BURLESON	CHMELAR EUGENE UN 01	SHERIDAN PRODUCTION COMPANY LLC	42051313060000
TX	BURLESON	CLEVELAND 01	SHERIDAN PRODUCTION COMPANY LLC	42051318580000
TX	BURLESON	COOK WALTER UN 01	SHERIDAN PRODUCTION COMPANY LLC	42051306130000
TX	BURLESON	COOKS POINT 01	SHERIDAN PRODUCTION COMPANY LLC	42051324930000
X	BURLESON	COOKS POINT A 01	SHERIDAN PRODUCTION COMPANY LLC	42051327350000
X	BURLESON	COOKS POINT C 01H	WILDHORSE RESOURCES MNGT CO LLC	42051342230000
X	BURLESON	COOKS POINT C 02H	WILDHORSE RESOURCES MNGT CO LLC	42051342240000
X	BURLESON	COOKS POINT C 03H	WILDHORSE RESOURCES MNGT CO LLC	42051342250000
X	BURLESON	COOKS POINT C 04H	WILDHORSE RESOURCES MNGT CO LLC	42051342260000
X	BURLESON	COPPER 01H	HAWKWOOD ENERGY OPERATING LLC	42051338030000
X	BURLESON	COPPER 02H	HAWKWOOD ENERGY OPERATING LLC	42051341460000
X	BURLESON	COPPER 03H	HAWKWOOD ENERGY OPERATING LLC	42051341620000
X	BURLESON	DAVIS 01	SHERIDAN PRODUCTION COMPANY LLC	42051319530000
X	BURLESON	DAVIS BLAHA 01H	SHERIDAN PRODUCTION COMPANY LLC	42051333380000
X	BURLESON	DAVIS BLAHA UN 02	SHERIDAN PRODUCTION COMPANY LLC	42051307180000
X	BURLESON	DAVIS BLAHA UN 04	SHERIDAN PRODUCTION COMPANY LLC	42051308090000
X	BURLESON	DAVIS BLAHA UN 05	SHERIDAN PRODUCTION COMPANY LLC	42051305950000
X	BURLESON	DAVIS BLAHA UN 06	SHERIDAN PRODUCTION COMPANY LLC	42051305940000
X	BURLESON	DEAN ANNIE 01	SHERIDAN PRODUCTION COMPANY LLC	42051309570000
X	BURLESON	DEAN MOORE 02	SHERIDAN PRODUCTION COMPANY LLC	42051309850000
X	BURLESON	DEAN MOORE 03	SHERIDAN PRODUCTION COMPANY LLC	42051309860000
X	BURLESON	DEAN MOORE 04	SHERIDAN PRODUCTION COMPANY LLC	42051326750000

Certified to be a true and correct copy.
Anna L. Schielack, Burleson County Clerk
Page 49 of 59

2020 - 1985 04/13/2020 12:10PM Page 49 of 59

EXHIBIT C
WELLS

ST	COUNTY	WELL NAME	OPERATOR	API NUMBER
TX	BURLESON	DEAN MOORE 05	SHERIDAN PRODUCTION COMPANY LLC	42051310860000
TX	BURLESON	DEAN MOORE 06	SHERIDAN PRODUCTION COMPANY LLC	42051310840000
TX	BURLESON	DEAN MOORE UN 01H	SHERIDAN PRODUCTION COMPANY LLC	42051335230000
TX	BURLESON	DELAMATER 01H	WILDHORSE RESOURCES MNGT CO LLC	42051340880000
TX	BURLESON	DIX JONES UN 01	SHERIDAN PRODUCTION COMPANY LLC	42051333680000
TX	BURLESON	ELM UNIT EB A 01H	WILDHORSE RESOURCES MNGT CO LLC	42051339350000
TX	BURLESON	ELM UNIT EB A 02H	WILDHORSE RESOURCES MNGT CO LLC	42051339360000
TX	BURLESON	ENGLEMANN NOVOSAD 01H	SHERIDAN PRODUCTION COMPANY LLC	42051334730000
TX	BURLESON	FRANK 01H	SHERIDAN PRODUCTION COMPANY LLC	42051327220000
TX	BURLESON	GERLAND GC 01	SHERIDAN PRODUCTION COMPANY LLC	42051305600000
TX	BURLESON	GLIDEWELL PROSKE UN 01	SHERIDAN PRODUCTION COMPANY LLC	42051332760000
TX	BURLESON	GLOVER 02H	HAWKWOOD ENERGY OPERATING LLC	42051338670100
TX	BURLESON	GOLDEN TRIANGLE 01	SHERIDAN PRODUCTION COMPANY LLC	42051332820000
TX	BURLESON	GRAHAM MYNAR UN 01	SHERIDAN PRODUCTION COMPANY LLC	42051311330000
TX	BURLESON	GRANDJEAN COLLINS UN 01H	SHERIDAN PRODUCTION COMPANY LLC	42051335920000
TX	BURLESON	GRANDJEAN PETER UT 01	SHERIDAN PRODUCTION COMPANY LLC	42051305420000
X	BURLESON	GRANDJEAN SCHULZE 01	SHERIDAN PRODUCTION COMPANY LLC	42051307300000
X	BURLESON	GRANDJEAN SCHULZE 02	SHERIDAN PRODUCTION COMPANY LLC	42051307740000
X	BURLESON	GREEN WALTER 01	SHERIDAN PRODUCTION COMPANY LLC	42051328200000
X	BURLESON	GREEN WALTER A 01	SHERIDAN PRODUCTION COMPANY LLC	42051328660000
X	BURLESON	GREEN WALTER UN 01H	SHERIDAN PRODUCTION COMPANY LLC	42051328200100
X	BURLESON	GREEN WALTER UN 02	SHERIDAN PRODUCTION COMPANY LLC	42051328560000
X	BURLESON	GREGG 01	SHERIDAN PRODUCTION COMPANY LLC	42051333530000
X	BURLESON	HEARNE 01H	WILDHORSE RESOURCES MNGT CO LLC	42051340000000
X	BURLESON	HENRY 01	SHERIDAN PRODUCTION COMPANY LLC	42051328650000
X	BURLESON	HENRY 02	SHERIDAN PRODUCTION COMPANY LLC	42051332680000
X	BURLESON	HICKS WB 03H	SHERIDAN PRODUCTION COMPANY LLC	42051332440000
X	BURLESON	HICKS WB 04H	SHERIDAN PRODUCTION COMPANY LLC	42051332560000
X	BURLESON	HICKS WB 04H	SHERIDAN PRODUCTION COMPANY LLC	42051332560000
X	BURLESON	HITCHCOCK 01	SHERIDAN PRODUCTION COMPANY LLC	42051325270000
X	BURLESON	HITCHCOCK A 01	SHERIDAN PRODUCTION COMPANY LLC	42051328160000
X	BURLESON	HITCHCOCK A 02	SHERIDAN PRODUCTION COMPANY LLC	42051332880000
X	BURLESON	HORCICA WARLICH 01	SHERIDAN PRODUCTION COMPANY LLC	42003433490000

Certified to be a true and correct copy.
Anna L. Schielack, Burleson County Clerk
Page 50 of 59

2020 - 1985 04/13/2020 12:10PM Page 50 of 59

EXHIBIT C
WELLS

ST	COUNTY	WELL NAME	OPERATOR	API NUMBER
TX	BURLESON	HORNE MGT CO UN 01H	SHERIDAN PRODUCTION COMPANY LLC	42003433500000
TX	BURLESON	HUTCHISON LIPPE 01H	SHERIDAN PRODUCTION COMPANY LLC	42003434060000
TX	BURLESON	HUTCHISON SH 01	SHERIDAN PRODUCTION COMPANY LLC	42003434090000
TX	BURLESON	HUTCHISON SH 02	SHERIDAN PRODUCTION COMPANY LLC	42003434160000
TX	BURLESON	JACKSON 01H	WILDHORSE RESOURCES MNGT CO LLC	42003436710000
TX	BURLESON	JAMES UN 01H	SHERIDAN PRODUCTION COMPANY LLC	42003436790000
TX	BURLESON	JJ UN 01HX	SHERIDAN PRODUCTION COMPANY LLC	42003437440000
TX	BURLESON	JJ UN 02	SHERIDAN PRODUCTION COMPANY LLC	42003437660000
TX	BURLESON	JJ UN 03	SHERIDAN PRODUCTION COMPANY LLC	42003437700000
TX	BURLESON	KEYSTONE 01H	HAWKWOOD ENERGY OPERATING LLC	42003446850000
TX	BURLESON	KEYSTONE 02H	HAWKWOOD ENERGY OPERATING LLC	42003446860000
TX	BURLESON	KOVAR 01	SHERIDAN PRODUCTION COMPANY LLC	42003447840000
TX	BURLESON	LANCIER BRINKMAN 01RE	WILDHORSE RESOURCES MNGT CO LLC	42003457980000
TX	BURLESON	LEBLANC RUDOLPH 01	SHERIDAN PRODUCTION COMPANY LLC	42003461210000
TX	BURLESON	LEHDE A 01	SHERIDAN PRODUCTION COMPANY LLC	42003462290000
TX	BURLESON	LEHDE C 01	SHERIDAN PRODUCTION COMPANY LLC	42003462330000
TX	BURLESON	LEHDE LELA 01	SHERIDAN PRODUCTION COMPANY LLC	42003462410000
TX	BURLESON	LELA 01	SHERIDAN PRODUCTION COMPANY LLC	42003462510000
TX	BURLESON	LELA 02	SHERIDAN PRODUCTION COMPANY LLC	42003462540000
TX	BURLESON	LOIS 01	WILDHORSE RESOURCES MNGT CO LLC	42003475570000
TX	BURLESON	LUCY 01H	HAWKWOOD ENERGY OPERATING LLC	42107303690000
TX	BURLESON	LYON 02H	SHERIDAN PRODUCTION COMPANY LLC	42107303890000
TX	BURLESON	MASON 01	SHERIDAN PRODUCTION COMPANY LLC	42107305110000
TX	BURLESON	MASON N 01	SHERIDAN PRODUCTION COMPANY LLC	42107305380000
TX	BURLESON	MATCEK MARVIN UN 01	SHERIDAN PRODUCTION COMPANY LLC	42107305450000
TX	BURLESON	MATCEK ONDRASEK UN 01	SHERIDAN PRODUCTION COMPANY LLC	42107305460000
TX	BURLESON	MATCEK ONDRASEK UN 02	SHERIDAN PRODUCTION COMPANY LLC	42107305570000
TX	BURLESON	MATCEK ONDRASEK UN 03	SHERIDAN PRODUCTION COMPANY LLC	42107305610000
TX	BURLESON	MOORE PATRANELLA 01	SHERIDAN PRODUCTION COMPANY LLC	42135035060000
TX	BURLESON	MULESHOE 01H	HAWKWOOD ENERGY OPERATING LLC	42135044880000
TX	BURLESON	MULESHOE 02H	HAWKWOOD ENERGY OPERATING LLC	42135044900000
TX	BURLESON	MULESHOE 03H	HAWKWOOD ENERGY OPERATING LLC	42135045000000
TX	BURLESON	NOWAK COOKS POINT UN 01	SHERIDAN PRODUCTION COMPANY LLC	42135086860000

Certified to be a true and correct copy.
Anna L. Schielack, Burleson County Clerk
Page 51 of 60

2020 - 1985 04/13/2020 12:10PM Page 51 of 59

EXHIBIT C
WELLS

ST	COUNTY	WELL NAME	OPERATOR	API NUMBER
TX	BURLESON	ONDRASEK MELVIN 04	SHERIDAN PRODUCTION COMPANY LLC	42135308240000
TX	BURLESON	OWENS 01	SHERIDAN PRODUCTION COMPANY LLC	42135319570000
TX	BURLESON	PAUL LEHDE 02	SHERIDAN PRODUCTION COMPANY LLC	42135339970000
TX	BURLESON	PAUL LEHDE 03	SHERIDAN PRODUCTION COMPANY LLC	42135341210000
TX	BURLESON	PAUL LEHDE 04	SHERIDAN PRODUCTION COMPANY LLC	42135342340000
TX	BURLESON	PAUL LEHDE UN 01	SHERIDAN PRODUCTION COMPANY LLC	42135344990000
TX	BURLESON	PETERS 01	SHERIDAN PRODUCTION COMPANY LLC	42135361350000
TX	BURLESON	PETERS CALVIN 01	SHERIDAN PRODUCTION COMPANY LLC	42135361420000
TX	BURLESON	PETERS CHMELAR UN 01	SHERIDAN PRODUCTION COMPANY LLC	42135361600000
TX	BURLESON	PETERS CHMELAR UN 02	SHERIDAN PRODUCTION COMPANY LLC	42135361660000
TX	BURLESON	PIERSON 01	SHERIDAN PRODUCTION COMPANY LLC	42135369990001
TX	BURLESON	PIERSON 02	SHERIDAN PRODUCTION COMPANY LLC	42135370000000
TX	BURLESON	PIWONKA 3H	HAWKWOOD ENERGY OPERATING LLC	42135370790000
TX	BURLESON	PIWONKA LILLIAN 01	SHERIDAN PRODUCTION COMPANY LLC	42135370800000
TX	BURLESON	PIWONKA LILLIAN 02	SHERIDAN PRODUCTION COMPANY LLC	42135370810000
X	BURLESON	PIWONKA LILLIAN 03	SHERIDAN PRODUCTION COMPANY LLC	42135370910000
X	BURLESON	PIWONKA LILLIAN 04	SHERIDAN PRODUCTION COMPANY LLC	42135370920000
X	BURLESON	PLEMPER GREEN 01H	SHERIDAN PRODUCTION COMPANY LLC	42135371020000
X	BURLESON	POLANSKY JOHN 01	SHERIDAN PRODUCTION COMPANY LLC	42135371150000
X	BURLESON	POLANSKY SCHUMACHER UN 1	SHERIDAN PRODUCTION COMPANY LLC	42135371160000
X	BURLESON	PORTER 01	SHERIDAN PRODUCTION COMPANY LLC	42135371280000
X	BURLESON	PORTER 02	SHERIDAN PRODUCTION COMPANY LLC	42135371280001
X	BURLESON	PORTER H 01	SHERIDAN PRODUCTION COMPANY LLC	42135371360000
X	BURLESON	PORTER H 01A	SHERIDAN PRODUCTION COMPANY LLC	42135371380000
X	BURLESON	PORTER H 01B	SHERIDAN PRODUCTION COMPANY LLC	42135371600000
X	BURLESON	PORTER H 01V	SHERIDAN PRODUCTION COMPANY LLC	42135371610000
X	BURLESON	PORTER H 02V	SHERIDAN PRODUCTION COMPANY LLC	42135371620000
X	BURLESON	PROSKE 01	SHERIDAN PRODUCTION COMPANY LLC	42135372250000
X	BURLESON	RALEIGH 01	SHERIDAN PRODUCTION COMPANY LLC	42135372570000
X	BURLESON	RALEIGH 02	SHERIDAN PRODUCTION COMPANY LLC	42135372580000
X	BURLESON	RASKA 01	SHERIDAN PRODUCTION COMPANY LLC	42135372740000
X	BURLESON	RASKA ANDERSON UN 01H	SHERIDAN PRODUCTION COMPANY LLC	42135373060000
X	BURLESON	RUTH 01	SHERIDAN PRODUCTION COMPANY LLC	42135399520001

Certified to be a true and correct copy.
Anna L. Schielack, Burleson County Clerk
Page 52 of 60

2020 - 1985 04/13/2020 12:10PM Page 52 of 59

EXHIBIT C
WELLS

ST	COUNTY	WELL NAME	OPERATOR	API NUMBER
TX	BURLESON	SADLER 01	SHERIDAN PRODUCTION COMPANY LLC	42135399550000
TX	BURLESON	SCHUMACHER WILHELM 02	SHERIDAN PRODUCTION COMPANY LLC	42135402210000
TX	BURLESON	SCHUMACHER WILHELM UN 03	SHERIDAN PRODUCTION COMPANY LLC	42135402220000
TX	BURLESON	SCHUMACHER WILHELM UN 05	SHERIDAN PRODUCTION COMPANY LLC	42135402240000
TX	BURLESON	SCHUMACHER WILHELM UN 06	SHERIDAN PRODUCTION COMPANY LLC	42135402240001
TX	BURLESON	SCHUMACHER WILHELM UN 1H	SHERIDAN PRODUCTION COMPANY LLC	42135402400000
TX	BURLESON	SEBESTA 01	SHERIDAN PRODUCTION COMPANY LLC	42135402670001
TX	BURLESON	SEBESTA A 01	SHERIDAN PRODUCTION COMPANY LLC	42135402690000
TX	BURLESON	SEBESTA A 02	SHERIDAN PRODUCTION COMPANY LLC	42135402710000
TX	BURLESON	SEBESTA B 01	SHERIDAN PRODUCTION COMPANY LLC	42135402830000
TX	BURLESON	SEBESTA C 01	SHERIDAN PRODUCTION COMPANY LLC	42135402830001
TX	BURLESON	SEBESTA SEYMOUR UN 01	SHERIDAN PRODUCTION COMPANY LLC	42135402830001
TX	BURLESON	SHANKLIN LF 01H	SHERIDAN PRODUCTION COMPANY LLC	42135404040001
TX	BURLESON	SHANKLIN LUCY 01	SHERIDAN PRODUCTION COMPANY LLC	42135404050000
TX	BURLESON	SHANKLIN LUCY 03	SHERIDAN PRODUCTION COMPANY LLC	42135404050001
TX	BURLESON	SHONKA UN 01H	SHERIDAN PRODUCTION COMPANY LLC	42135404560000
X	BURLESON	SHONKA UN 02	SHERIDAN PRODUCTION COMPANY LLC	42135404580000
X	BURLESON	SHONKA UN 04	SHERIDAN PRODUCTION COMPANY LLC	42135404620000
X	BURLESON	SHONKA UN 05	SHERIDAN PRODUCTION COMPANY LLC	42135404660000
X	BURLESON	SIMPSON BENTON UNIT 01	SHERIDAN PRODUCTION COMPANY LLC	42135405200000
X	BURLESON	SLOVACEK GB 01	SHERIDAN PRODUCTION COMPANY LLC	42135405260001
X	BURLESON	SLOVACEK GLOVER 01	SHERIDAN PRODUCTION COMPANY LLC	42135405270000
X	BURLESON	SLOVACEK GLOVER 02	SHERIDAN PRODUCTION COMPANY LLC	42135405270000
X	BURLESON	SLOVACEK GLOVER 03	SHERIDAN PRODUCTION COMPANY LLC	42135405280000
X	BURLESON	SLOVACEK GLOVER 04	SHERIDAN PRODUCTION COMPANY LLC	42135405280100
X	BURLESON	SLOVACEK GLOVER 05	SHERIDAN PRODUCTION COMPANY LLC	42135405290000
X	BURLESON	SMITH 01	SHERIDAN PRODUCTION COMPANY LLC	42135410280000
X	BURLESON	SMITH CALVIN 01	SHERIDAN PRODUCTION COMPANY LLC	42135410680001
X	BURLESON	SMITH CALVIN H01	SHERIDAN PRODUCTION COMPANY LLC	42135410690000
X	BURLESON	STONE CITY 01	SHERIDAN PRODUCTION COMPANY LLC	42135417140000
X	BURLESON	STONE CITY 01H	SHERIDAN PRODUCTION COMPANY LLC	42135418170000
X	BURLESON	SUROVIK UN 01H	SHERIDAN PRODUCTION COMPANY LLC	42135419160000
X	BURLESON	TAHOE 01H	HAWKWOOD ENERGY OPERATING LLC	42165022420000

Certified to be a true and correct copy.
Anna L. Schielack, Burleson County Clerk
Page 53 of 60

2020 - 1985 04/13/2020 12:10PM Page 53 of 59

EXHIBIT C
WELLS

ST	COUNTY	WELL NAME	OPERATOR	API NUMBER
TX	BURLESON	TARVER SEBESTA UN 01	APACHE CORPORATION	42165022430000
TX	BURLESON	VAN DRESAR 01	SHERIDAN PRODUCTION COMPANY LLC	42165324200000
TX	BURLESON	VAVRA 01	SHERIDAN PRODUCTION COMPANY LLC	42165324660000
TX	BURLESON	VAVRA VAN DRESAR 01	SHERIDAN PRODUCTION COMPANY LLC	42165325720000
TX	BURLESON	VAVRA VAN DRESAR 02	SHERIDAN PRODUCTION COMPANY LLC	42165327100000
TX	BURLESON	VAVRA VAN DRESAR 03	SHERIDAN PRODUCTION COMPANY LLC	42165327290000
TX	BURLESON	VICUNA 03H	HAWKWOOD ENERGY OPERATING LLC	42165329660000
TX	BURLESON	VICUNA 04H	HAWKWOOD ENERGY OPERATING LLC	42165329940000
TX	BURLESON	WILCO 01H	HAWKWOOD ENERGY OPERATING LLC	42165381570000

BURLESON COUNTY TEXAS * COUNTY COURT OF BURLESON COUNTY
Certified to be a true and correct copy.
Anna L. Schielack, Burleson County Clerk
Page 54 of 100

2020 - 1985 04/13/2020 12:10PM Page 54 of 59

EXHIBIT D

SURFACE AGREEMENTS

ATTACHED HERETO AND MADE A PART HEREOF TO THAT CERTAIN ASSIGNMENT, BILL OF SALE AND CONVEYANCE DATED MARCH 30, 2020 BY AND BETWEEN SHERIDAN HOLDING COMPANY I, LLC, ET AL, AS ASSIGNOR, AND RDV RESOURCES PROPERTIES, LLC, AS ASSIGNEE

WATER DISPOSAL AGREEMENTS

STATE	COUNTY	CONTRACT NO.	GRANTOR	GRANTEE	TYPE	EFFECTIVE DATE	PROSPECT	LEGAL DESCRIPTION	ASSOCIATED WELL
TX	BURLESON	400799-000	RAE JEAN KILPATRICK	SAGE ENERGY COMPANY	WATER PURCHASE AGREEMENT	5/20/2005	GIDDINGS		JAMES UN 01H

Certified to be a true and correct copy.
Anna L. Schielack, Burleson County Clerk
Page 55 of 100

2020 - 1985 04/13/2020 12:10PM Page 55 of 59

EXHIBIT D
SURFACE AGREEMENTS

ATTACHED HERETO AND MADE A PART HEREOF TO THAT CERTAIN ASSIGNMENT, BILL OF SALE AND CONVEYANCE EFFECTIVE MARCH 30, 2020 BY AND BETWEEN SHERIDAN HOLDING COMPANY I, LLC, ET AL, AS ASSIGNOR, AND RDV RESOURCES PROPERTIES, LLC, AS ASSIGNEE

RIGHT OF WAYS, EASEMENTS, SURFACE USE AGREEMENTS AND PIPELINE AGREEMENTS

STATE	COUNTY	AGREEMENT NO.	GRANTOR	GRANTEE	TYPE	DATE	VOLUME	PAGE	FILE ID#	LEGAL DESCRIPTION
TX	BURLESON	100449-000	SAGE ENERGY COMPANY	SHERIDAN PRODUCTION COMPANY LLC	SURFACE USE AGREEMENT	8/28/2007	727	138	4022	
TX	BURLESON	100450-000	SAGE ENERGY COMPANY	SHERIDAN PRODUCTION COMPANY	SURFACE USE AGREEMENT	8/28/2007	727	142	4023	
TX	BURLESON	100646-000	LAWRENCE VAVRA ET UX	SAGE ENERGY COMPANY	SURFACE USE AGREEMENT	6/21/1985	343	269		
TX	BURLESON	101768-000	KARL NELSON AND WIFE MELANIE NELSON	SHERIDAN HOLDING COMPANY I, LLC	SURFACE USE AGREEMENT	7/8/2011	159	192	3889	
	BURLESON	400810-000	LAWRENCE AND PATRICIA VAVRA	SAGE ENERGY COMPANY	SURFACE USE AGREEMENT	6/21/1985	343	269	3229	

Certified to be a true and correct copy.
Anna L. Schielack, Burleson County Clerk
Page 56 of 60

2020 - 1985 04/13/2020 12:10PM Page 56 of 59

SCHEDULE I
PART A - OWNERSHIP MEMORANDA

County	ST	Effective Date	Filed Date	Volume	Page	Doc#
Burleson County	TX	8/31/2007	9/17/2007	727	145	
Burleson County	TX	8/31/2007	2/5/2008	740	51	
Burleson County	TX	8/31/2007	9/20/2018	1162	103	

COUNTY COURT OF BURLESON COUNTY TEXAS
Certified to be a true and correct copy.
Anna L. Schielack, Burleson County Clerk
Page 57 of 60

SCHEDULE I
PART B - ORRI ASSIGNMENTS

Instrument	Date	County	State	Book	Page	Recording #	File Date
Sage NPI	8/31/2007	Burleson	TX	727	213		9/17/2007
Correction to Sage NPI	1/15/2008	Burleson	TX	740	56		2/5/2008
Stipulation of Interest (Sage)	1/22/2019	Burleson	TX	1180	843		2/19/2019

COUNTY COURT OF BURLESON COUNTY TEXAS
Certified to be a true and correct copy.
Anna L. Schielack, Burleson County Clerk
Page 58 of 60

VG-1309-2020-1985

Burleson County
Anna L. Schielack
Burleson County Clerk

Instrument Number: 1985

Real Property Recordings

ASG CONVEY&BILL/SALE

Recorded On: April 13, 2020 12:10 PM

Number of Pages: 59

" Examined and Charged as Follows: "

Total Recording: $254.00

********** THIS PAGE IS PART OF THE INSTRUMENT **********
Any provision herein which restricts the Sale, Rental or use of the described REAL PROPERTY because of color or race is invalid and unenforceable under federal law.

File Information:

Document Number:	1985
Receipt Number:	20200413000007
Recorded Date/Time:	April 13, 2020 12:10 PM
User:	Rachel E
Station:	Clerk02

Record and Return To:

CAPITOL SERVICES INC
206 E 9TH ST
STE. 1300
AUSTIN TX 78701-4411

STATE OF TEXAS
Burleson County
I hereby certify that this Instrument was printed hereon, and was duly recorded in

Anna L. Schielack
Burleson County Clerk
Burleson County, TX

Certified to be a true and correct copy.
Anna L. Schielack, Burleson County Clerk
Page 59 **of** 60

(18)

MF 095053
Assign # 11000
Sheridan (to) RDV
Date filed 10-14-20
CB

Certified to be a true and correct copy.
Anna L. Schielack, Burleson County Clerk
Page 60 of 60

4-16-2020 Jessica Kuo
Date Deputy Clerk

2-2-50

TEXAS GENERAL LAND OFFICE
GEORGE P. BUSH, COMMISSIONER

June 15, 2022

File

Susan Kirk
Daylight Petroleum
1221 McKinney St., Ste 2880
Houston, TX 77010

Re: Assignment ID # 11183 – MF095053, MF095054, MF095154 & MF097123
Burleson County

Dear Ms. Kirk:

The General Land Office received the following instrument and filed it in the appropriate files.

> Assignment, Bill of Sale and Conveyance, effective January 1, 2022, from RDV Resources Properties, LLC, Assignor to GCMS Oil, LLC, Assignee. Filed of record under Instrument # 1657, Receipt #20220318000022.

Filing fees in the amount of $100.00 were received on the referenced assignment.

Please feel free to contact me at (512) 590-9600 or email carl.bonn@glo.texas.gov if you have further questions.

Best Regards,

Carl Bonn, CPL
Mineral Leasing-Energy Resources

Assign ID # 11183

DAYLIGHT
PETROLEUM

1221 McKinney St, STE 2880
Houston, TX 77010

April 22, 2022

ML=095053 HROW
054
154
097123

RE: CERTIFIED COPY OF ASSIGNMENT AND BILL OF SALE
BURLESON COUNTY STATE LEASES

To Whom It May Concern:

Enclosed herewith please find attached See Pg 6 & 17

- Certified Copy Assignment and Bill of Sale Burleson Co. State Leases
- GLO ASSIGNMENT SUMMARY

Also enclosed is a return FedEX Envelop to return to the following:
If you have any questions please email me at the email below or call.

Daylight Petroleum
1221 McKinney Street, Suite 2880
Houston, Texas 77010
Attn: Sarah Kirk

713-298-7119

Sincerely,

Sarah Kirk

DAYLIGHT PETROLEUM
Sarah Kirk
skirk@daylightpetroleum.com

Mail to: Texas General Land Office
Attn: Energy Resources
P.O. 12873
Austin, Texas 78711-2873

Texas General Land Office
ASSIGNMENT SUMMARY

For General Land Office Use Only

DOCUMENT TYPE: (mark one):
Assignment **Deed of Trust** **Merger/Name Change**

ASSIGNMENT FEE: $25 per State Lease (additional $25 after 90 days)
INTEREST BEING CONVEYED: (mark one)

Working Interest: Overriding Royalty Interest: Other (explain):

Remarks:

DOCUMENT RECORDING INFORMATION: (Include all the counties covered by the properties listed below)

County	Volume	Page	Execution Date/Effective Date
BURLESON	Doc No 1657		3-1-22/1-1-22

FROM List all companies or individuals listed in this instrument who are transferring ownership interests, in whole or in part, in the leases shown below	TO List all companies or individuals listed in this instrument who are receiving ownership interests in the leases listed below	% GROSS WI OWNED BY ASSIGNOR	% GROSS WI TRANSFERRED BY ASSIGNOR	% GROSS WI RETAINED BY ASSIGNOR
1. RDV RSOURCES PROPERTIES, LLC.	GCMS OIL, LLC	100%	100%	0%
2.				
3.				
4.				

Attach additional pages as needed.

LEASES COVERED BY THIS TRANSFER:

State Lease #	COUNTY	BLOCK	SECTION	PART OF SECTION	DEPTH RESTRICTION
1. M-95053	BURLESON				ST. HWY. 21
2. M-95054	BURLESON				ST. HWY. 21
3. M-95154	BURLESON				ST. HWY. 21
4. M-97123	BURLESON				ST. HWY. 21

Preparer's Signature

Kristen Luebs
Name (please print)

kluebs@daylightpetroleum.com
E-Mail Address

713-335-3883
Telephone Number

Attorney-in-Fact
Title

04.21.22
Date

I am an authorized representative of the lessee(s) under the State of Texas leases identified herein and represent and certify to the Commissioner of the General Land Office that the information provided on this form is true and correct.

GCMS OIL, LLC
Company Name

P. O. BOX 52070
Mailing Address

Houston, TX 77052
City/State/Zip

Visit our Web Site at www.glo.texas.gov

TO 11183
MF095053
095054
095154
097123
eff 1-1-22

ASSIGNMENT, BILL OF SALE AND CONVEYANCE

STATE OF TEXAS §
§ KNOW ALL PERSONS BY THESE PRESENTS
COUNTIES OF BURLESON, BRAZOS, §
FAYETTE, LEE, AND MILAM §

This Assignment, Bill of Sale and Conveyance (this "***Assignment***") is from RDV RESOURCES PROPERTIES, LLC, a Delaware limited liability company ("***Assignor***") to GCMS Oil, LLC, a Delaware limited liability company ("***Assignee***"), and is effective as of 12:01 a.m. (Prevailing Central Time) on January 1, 2022 (the "***Effective Time***"). The address for Assignor is 5221 N. O'Connor Blvd., Suite 1100, Irving, Texas 75039 and the address for Assignee is P.O. Box 52070, Houston, Texas 77052.

ARTICLE I
DEFINITIONS

Section 1.1 **Definitions**. Capitalized terms used herein and not otherwise defined in this Assignment (including **Article III**) shall have the meanings given to such terms in that certain Purchase and Sale Agreement, dated January 14, 2022 by and between Assignor and Assignee (the "***Purchase Agreement***").

ARTICLE II
ASSIGNMENT OF ASSETS

Section 2.1 **Assignment**. Assignor, for good and valuable consideration, the receipt and sufficiency of which are hereby acknowledged, hereby grants, bargains, assigns, transfers, and conveys unto Assignee, and Assignee hereby acquires, all of Assignor's right, title, to:

(a) all oil, gas and mineral leases and other interests in or derived from a leasehold estate, in each case, located in any Covered County, including those oil, gas and mineral leases (or portions thereof) described in **Exhibit A-1**, including without limitation, working interests, reversionary interests, royalty interests, overriding royalty interests, net revenue interests, net profits interests, production payments, farmout rights, options and other rights to the leases, and all other interests of any kind or character associated with such leases (collectively, the "***Acquired Leases***"), together with all appurtenances, tenements and hereditaments belonging or attaching to the foregoing, and any and all other rights, titles, and interests of Assignor in and to the lands covered or burdened thereby or covered by the Acquired Units and all other interests of Assignor of any kind or character in and to the Acquired Leases, including such rights, benefits and powers conferred upon the owner thereof with respect to the use and occupation of the lands covered thereby or lands pooled or unitized therewith;

(b) all existing and effective unitization, pooling, and communitization agreements, declarations, and orders covering any of the lands covered or burdened by any of the Acquired Leases or Acquired Mineral Interests (such lands, together with all other lands pooled or unitized under such agreements, declarations, and orders, are referred to herein as the "***Lands***") and the units created thereby (the "***Acquired Units***");

(c) all wells (including all Hydrocarbon wells, water wells, disposal wells, injection wells, abandoned wells, and any other wells) and all associated lateral pipelines located on the Lands, whether producing or non-producing located in any Covered County (the "***Acquired Wells***" and together

STATE OF TEXAS
COUNTY OF BURLESON
The document to which this certificate is affixed is a full, true and correct copy of the original on file and of record in my office.
Thereby certified, on 4/18/2022
BURLESON CO STATE OF TEXAS
Anna L. Schlabach
County Clerk
Burleson County, Texas
Page 1 of 48

with the Acquired Leases, the Acquired Units, and the Acquired Mineral Interests, the "***Acquired Properties***"), including the Hydrocarbon wells listed on **Exhibit A-2**;

(d) all oil, gas and mineral leases, overriding royalty interests and wells described in **Exhibit A-3**;

(e) (i) all Hydrocarbons in, on, or under, or that may be produced from, the Lands on or after the Effective Time, (ii) all Hydrocarbon inventories from or attributable to the Lands in storage on the Effective Time, and (iii) all Hydrocarbons attributable to any Imbalances;

(f) to the extent transferable without payment of any fee unless Assignee agrees in writing to pay such fee (Assignor, however, will use reasonable efforts to notify Assignee of any such transfer restrictions), all Easements on or over the Lands to the extent used or held for use (or that otherwise benefit or burden such Lands) as of the Closing Date in connection with the ownership of or Operations applicable to the Acquired Properties (the "***Acquired Easements***") including those Easements listed on **Exhibit A-4**;

(g) to the extent transferable without payment of any fee unless Assignee agrees in writing to pay such fee (Assignor, however, will use reasonable efforts to notify Assignee of any such transfer restrictions), all Permits that have been granted or issued, or that are used, held for use or relied upon, in connection with the ownership or Operations applicable to any Acquired Asset;

(h) all (i) owned and leased vehicles listed on **Exhibit A-5**, and (ii) the Equipment and Operating Inventory used or held for use in connection with ownership or Operations applicable to the Acquired Properties (collectively, the "***Acquired Personal Property***"), including those assets listed on **Exhibit A-5**;

(i) all Hydrocarbon sales, purchase, gathering, and processing contracts, transportation contracts, operating agreements, balancing agreements, joint venture agreements, partnership agreements, farmout and farmin agreements, area of mutual interest agreements, surface use agreements, contribution agreements, and other contracts and agreements, in each case, to the extent the foregoing cover, are attributable to, relate to or benefit or burden any of the Acquired Assets and/or any of the Operations on the Acquired Assets (the "***Acquired Contracts***"), including those Material Contracts listed on **Schedule 7.13** of the Purchase Agreement; *provided, however*, that Acquired Contracts does not include any (i) Acquired Lease, Acquired Mineral Interest, Acquired Easement, Permit, or Acquired Real Estate; or (ii) contract or agreement to the extent relating to any Excluded Asset;

(j) (i) all accounts receivable for which Assignor receives an upward adjustment to the Base Purchase Price pursuant to **Section 3.3(a)(iii)** of the Purchase Agreement and (ii) the Suspense Funds only to the extent of the amounts transferred or credited to Assignee by Assignor pursuant to **Section 9.8** of the Purchase Agreement;

(k) except to the extent relating to any Excluded Assets, and except for Claims, payments, and proceeds under insurance policies (other than proceeds which are to be transferred in connection with any Casualty Losses pursuant to **Section 9.6** of the Purchase Agreement), all rights, claims and causes of action against Third Parties (including warranty and indemnity claims and defenses) to the extent and only to the extent, in each case, (i) arising on or after the Effective Time with respect to the Acquired Assets and assignable or (ii) relating to any of the Assumed Liabilities or other obligations or liabilities allocated to Assignee under the Purchase Agreement; including all liens and security interests in favor of Assignor, and all rights at common law or under statutes, claims, indemnities, warranties,

STATE OF TEXAS
COUNTY OF BURLESON
The document to which this certificate is affixed is a full, true and correct copy of the original on file and of record in my office.
Thereby certified 4/18/2022
BURLESON CO. STATE OF TEXAS
County Clerk
Burleson County, Texas
Page 2 of 48

guaranties, defenses and causes of action, and in each case of subclause (i) or (ii), including the right to be subrogated to such rights and claims described therein to the extent direct assignment is restricted;

(l) to the extent transferable, subject to Section 9.4 of the Purchase Agreement, without (i) payment of a transfer, license or similar fee, penalty, or other consideration under Third Party agreements (unless Assignee agreed to pay such fee or penalty) or (ii) Assignor or Assignee having to obtain any Third Party consent (unless such Third Party consent is received or waived), all Technical Data in Assignor's possession that relates to the Acquired Properties (the "***Acquired Data***"); and

(m) to the extent transferable, all Records to the extent relating to the Acquired Assets or used or held for use in connection with the maintenance or operation thereof, or otherwise reasonably applicable to or concerning matters affecting the ownership or operation of the Acquired Assets after Closing, in all cases including such files in physical or electronic form (including e-mail); *provided, however*, that (i) Records to the extent relating to Income Taxes or franchise taxes, or relating to Assignor's business generally (unless reasonably affecting ownership or operations after Closing), (ii) Records that are subject to a valid attorney-client privilege or to Third Party contractual disclosure restrictions, (iii) Records that are not transferable without payment of additional consideration (and Assignee has not agreed in writing to pay such additional consideration, provided Assignor has notified Assignee of such consideration requirement), (iv) all e-mails, and (v) all employee files, in each case, shall be excluded (the foregoing items in this subpart (n), less the items listed above as being excluded, and less the other Excluded Assets, collectively, the "***Acquired Records***"); *provided further, however*, Assignor may retain a copy of all such Acquired Records and shall have no obligation to delete electronic file Acquired Records from Assignor's or its Affiliates' servers and networks.

It is the intent of Assignor to convey and this Assignment, together with the Mineral Deed and Real Estate Deed, hereby convey to Assignee, from and after the Effective Time, the Acquired Assets regardless of errors in description, any incorrect or misspelled names, or any mistranscribed or incorrect recording references, or errantly omitted wells.

TO HAVE AND TO HOLD all and singular of said Acquired Assets together with all rights, titles, interests, estates, remedies, powers, and privileges thereunto appertaining unto Assignee and Assignee's successors and assigns forever, subject, however, to all the terms and conditions of this Assignment.

Section 2.2 Excluded and Reserved Assets. The Assets shall not include, and Assignor hereby reserves and retains, the Excluded Assets. Additionally, the Acquired Assets covered by this Assignment shall not include Acquired Mineral Interests and related assets covered by the Mineral Deed (including recorded counterparts thereof) or Acquired Real Estate and related assets covered by the Real Estate Deed. Assignor and Assignee acknowledge and agree that the Mineral Deed, Real Estate Deed and this Assignment (including all recorded counterparts thereof) are intended to collectively convey to Assignee all of the "Acquired Assets" as defined and described in the Purchase Agreement. Assignor and Assignee acknowledge and agree that the Mineral Deed, Real Estate Deed and this Assignment are not intended to effect multiple conveyances of the same properties or interests in such properties covered hereby or thereby or multiple assumptions by Assignee of the same Assumed Liabilities as described in the Purchase Agreement.

Section 2.3 Retained Rights and Obligations. The execution and delivery of this Assignment by Assignor, and the execution and acceptance of this Assignment by Assignee, shall not operate to release or impair any surviving rights or obligations of Assignor or Assignee under the Purchase Agreement.

Section 2.4 Special Warranty. Assignor hereby binds itself, its successors and assigns, to warrant and forever defend Defensible Title to the Acquired Wells unto Assignee against every Person

STATE OF TEXAS
COUNTY OF BURLESON
The document to which this certificate is affixed is a full, true and correct copy of the original on file and of record in my office.
Thereby certified, on 4/18/2022
Anna L. Schiebeck
County Clerk
Burleson County, Texas

whomsoever lawfully claiming or to claim the same or any part thereof by, through or under Assignor but not otherwise, subject, however, to the Permitted Encumbrances. The Acquired Assets are being assigned by Assignor to Assignee without warranty of any kind, whether common law or statutory, express or implied, other than the foregoing special warranty of Defensible Title set forth in this Section 2.4 and subject to the Permitted Encumbrances and the limitations set forth in Section 5.10 of the Purchase Agreement. Further, Assignee is specifically assigned, and subrogated to, warranties of title which Assignor may have from its predecessors in interest (other than Affiliates of Assignor) to the extent applicable with respect to the Acquired Assets and to the extent Assignor may legally assign such rights and grant such subrogation.

ARTICLE III
ADDITIONAL DEFINITIONS

The following terms, as used herein, shall have the meanings set forth below:

"***Covered County***" means the following counties: (i) Burleson County, Texas, (ii) Brazos County, Texas, (iii) Fayette County, Texas, (vi) Lee County, Texas, and (vi) Milam County, Texas.

"***Entity***" means any corporation (including any non-profit corporation), general partnership, limited partnership, limited liability partnership, joint venture, estate, trust, company (including any company limited by shares, limited liability company, or joint stock company), firm, society, or other incorporated or unincorporated enterprise, association, organization, or entity.

"***Entity Representative***" means, with respect to any Entity, such Entity's directors, partners, managers, members, stockholders, officers, employees, agents, advisors, and attorneys.

"***Excluded Assets***" shall have the meaning set forth in Exhibit B attached to this Assignment.

"***Governmental Authority***" means any federal, state, local, tribal, or foreign government, court of competent jurisdiction, administrative or regulatory body, agency, bureau, commission, governing body of any national securities exchange, or other governmental authority or instrumentality in any domestic or foreign jurisdiction, and any appropriate division of any of the foregoing.

"***Hydrocarbons***" means crude oil, natural gas, casinghead gas, condensate, natural gas liquids, and other liquid or gaseous hydrocarbons produced in association with the foregoing.

"***Indemnified Purchaser Parties***" means Assignee and its Affiliates, and the respective Entity Representatives of the foregoing.

"***Indemnified Seller Parties***" means Assignor and its Affiliates, and the respective Entity Representatives of the foregoing.

"***Operator***" means FDL Operating, LLC, a Texas limited liability company.

"***Person***" means any natural person, Entity, or Governmental Authority.

"***Third Party***" means any Person other than a Party to this Assignment or an Affiliate of a Party to this Agreement.

STATE OF TEXAS
COUNTY OF BURLESON
The document to which this certificate is affixed is a full, true and correct copy of the original on file and of record in my office.
Thereby certified, on 4/18/2022
BURLESON CO. STATE OF TEXAS
Anna L. Schlabach
County Clerk
Burleson County, Texas
Page 4 of 48

ARTICLE IV
DISCLAIMERS

Section 4.1 Limitations and Disclaimers. EXCEPT FOR, AND WITHOUT LIMITATION OF, THE EXPRESS AND SPECIFIC REPRESENTATIONS SET FORTH IN ARTICLE VII OF THE PURCHASE AGREEMENT, THE SPECIAL WARRANTY OF DEFENSIBLE TITLE CONTAINED IN THIS ASSIGNMENT AND THE SELLER CERTIFICATE TO BE DELIVERED AT CLOSING, (I) ASSIGNEE ACKNOWLEDGES THAT NONE OF ASSIGNOR OR ANY OTHER INDEMNIFIED SELLER PARTY HAS MADE, AND ASSIGNOR HEREBY EXPRESSLY DISCLAIMS AND NEGATES (ON ITS BEHALF AND ON BEHALF OF THE OTHER INDEMNIFIED SELLER PARTIES), AND ASSIGNEE HEREBY EXPRESSLY WAIVES, ANY OTHER REPRESENTATION OR WARRANTY, EXPRESS, IMPLIED, AT COMMON LAW, BY STATUTE, OR OTHERWISE, INCLUDING RELATING TO PRODUCTION RATES, RECOMPLETION OPPORTUNITIES, DECLINE RATES, GAS BALANCING INFORMATION, OR THE QUALITY, QUANTITY, OR VOLUME OF THE RESERVES OF HYDROCARBONS, IF ANY, ATTRIBUTABLE TO THE ACQUIRED ASSETS, OR THE ACCURACY, COMPLETENESS, OR MATERIALITY OF ANY BACKGROUND MATERIALS, ACQUIRED RECORDS, OR OTHER RECORDS, INFORMATION, DATA, OR MATERIALS (WRITTEN OR ORAL) NOW, HERETOFORE OR HEREAFTER FURNISHED TO ANY INDEMNIFIED PURCHASER PARTY BY OR ON BEHALF OF ANY INDEMNIFIED SELLER PARTY, OR THE ENVIRONMENTAL OR OTHER CONDITION OF THE ACQUIRED ASSETS, AND (II) ASSIGNOR EXPRESSLY DISCLAIMS AND NEGATES (ON ITS BEHALF AND ON BEHALF OF THE OTHER INDEMNIFIED SELLER PARTIES), AND ASSIGNEE HEREBY EXPRESSLY WAIVES, ANY AND ALL LIABILITY AND RESPONSIBILITY OF ANY INDEMNIFIED SELLER PARTY FOR ANY OTHER REPRESENTATION, WARRANTY, STATEMENT, OR INFORMATION MADE OR COMMUNICATED (ORALLY OR IN WRITING) TO ASSIGNEE OR ANY INDEMNIFIED PURCHASER PARTY (INCLUDING ANY OPINION, INFORMATION, PROJECTION, OR ADVICE THAT MAY HAVE BEEN PROVIDED TO ANY SUCH PERSON BY ASSIGNOR OR ANY OTHER INDEMNIFIED SELLER PARTY).

Section 4.2 Further Limitations and Disclaimers. EXCEPT FOR, AND WITHOUT LIMITATION OF, THE EXPRESS AND SPECIFIC REPRESENTATIONS SET FORTH IN ARTICLE VII OF THE PURCHASE AGREEMENT, THE SPECIAL WARRANTY OF DEFENSIBLE TITLE CONTAINED IN THIS ASSIGNMENT AND THE SELLER CERTIFICATE TO BE DELIVERED AT CLOSING, AND WITHOUT LIMITING THE GENERALITY OF THE FOREGOING, ASSIGNOR EXPRESSLY DISCLAIMS AND NEGATES, AND ASSIGNEE HEREBY WAIVES, ANY OTHER REPRESENTATION OR WARRANTY, EXPRESS, IMPLIED, AT COMMON LAW, BY STATUTE, OR OTHERWISE, AS TO ANY OF THE FOLLOWING: (I) THE CONTENTS, CHARACTER, ACCURACY, COMPLETENESS, OR MATERIALITY OF RECORDS, INFORMATION, DATA, OR OTHER MATERIALS (WRITTEN OR ORAL) NOW, HERETOFORE OR HEREAFTER FURNISHED TO ASSIGNEE OR ANY INDEMNIFIED PURCHASER PARTY BY OR ON BEHALF OF ANY INDEMNIFIED SELLER PARTY, INCLUDING ANY INFORMATION MEMORANDUM, REPORTS, BROCHURES, CHARTS OR STATEMENTS PREPARED BY ANY INDEMNIFIED SELLER PARTY OR THIRD PARTY WITH RESPECT TO THE ACQUIRED ASSETS; (II) THE CONTENTS, CHARACTER, OR NATURE OF ANY REPORT OF ANY PETROLEUM ENGINEERING CONSULTANT, OR ANY ENGINEERING, GEOLOGICAL, OR SEISMIC DATA OR INTERPRETATION, RELATING TO THE ACQUIRED ASSETS; (III) ANY ESTIMATES OF THE VALUE OF, OR FUTURE REVENUES GENERATED BY, THE ACQUIRED ASSETS; (IV) PRODUCTION RATES, RECOMPLETION OPPORTUNITIES, DECLINE RATES, GAS BALANCING INFORMATION, OR THE QUALITY, QUANTITY, VOLUME, OR RECOVERABILITY OF THE RESERVES OF HYDROCARBONS, IF ANY, ATTRIBUTABLE TO THE ACQUIRED ASSETS OR ASSIGNOR'S INTEREST THEREIN; (V) TITLE TO ANY OF THE ACQUIRED ASSETS; (VI) MAINTENANCE, REPAIR, CONDITION, QUALITY, SUITABILITY, MARKETABILITY, MERCHANTABILITY, OR FITNESS FOR A PARTICULAR PURPOSE OF THE ACQUIRED ASSETS; (VII) ANY RIGHTS OF ASSIGNEE UNDER APPROPRIATE STATUTES TO CLAIM DIMINUTION OF CONSIDERATION OR RETURN OF THE PURCHASE PRICE; (VIII) ANY IMPLIED OR EXPRESS WARRANTY OF FREEDOM FROM DEFECTS, WHETHER KNOWN OR UNKNOWN; (IX) ANY IMPLIED WARRANTIES EXISTING UNDER APPLICABLE LAW; (X) ANY IMPLIED OR EXPRESS WARRANTY OF FREEDOM FROM

STATE OF TEXAS
COUNTY OF BURLESON
The document to which this certificate is affixed is a full, true and correct copy of the original on file and of record in my office.
Thereby certified, on 4/18/2022
Anna L. Schiebek
County Clerk
Burleson County, Texas
Page 5 of 48

STATE OF TEXAS
COUNTY OF BURLESON
The document to which this certificate is affixed
is a full, true and correct copy of the original on
file and of record
Thereby certify
Donna L. Schiebel
County Clerk
Burleson County, Texas
Page ____ of ____

PATENT OR TRADEMARK INFRINGEMENT; AND (XI) THE ENVIRONMENTAL OR OTHER CONDITION OF THE ACQUIRED ASSETS, INCLUDING ANY IMPLIED OR EXPRESS WARRANTY REGARDING ENVIRONMENTAL LAWS, THE RELEASE OF SUBSTANCES, WASTES, OR MATERIALS INTO THE ENVIRONMENT, OR PROTECTION OF THE ENVIRONMENT OR OF HUMAN HEALTH, SAFETY, OR NATURAL RESOURCES. IT IS THE EXPRESS INTENTION OF ASSIGNEE AND ASSIGNOR THAT, EXCEPT FOR, AND WITHOUT LIMITATION OF, THE EXPRESS AND SPECIFIC REPRESENTATIONS SET FORTH IN ARTICLE VII OF THE PURCHASE AGREEMENT, THE EXPRESS COVENANTS AND OBLIGATIONS OF ASSIGNOR IN THE PURCHASE AGREEMENT, THE SPECIAL WARRANTY OF DEFENSIBLE TITLE CONTAINED IN THIS ASSIGNMENT AND FOR THE SELLER CERTIFICATE TO BE DELIVERED AT CLOSING, THE ACQUIRED ASSETS ARE BEING ACCEPTED BY ASSIGNEE, "AS IS" AND "WHERE IS" AND WITH ALL FAULTS AND DEFECTS (KNOWN OR UNKNOWN, PATENT OR LATENT, DISCOVERABLE, OR UNDISCOVERABLE) AND IN THEIR PRESENT CONDITION AND STATE OF REPAIR, AND ASSIGNEE HAS MADE ANY AND ALL SUCH INSPECTIONS AS ASSIGNEE DEEMS APPROPRIATE.

Section 4.3 NORM. ASSIGNEE ACKNOWLEDGES THAT THE ACQUIRED ASSETS HAVE BEEN USED FOR EXPLORATION, DEVELOPMENT, AND PRODUCTION OF HYDROCARBONS AND THAT EQUIPMENT AND SITES INCLUDED IN THE ACQUIRED ASSETS MAY CONTAIN NORM OR OTHER HAZARDOUS MATERIALS. NORM MAY AFFIX OR ATTACH ITSELF TO THE INSIDE OF WELLS, MATERIALS, AND EQUIPMENT AS SCALE, OR IN OTHER FORMS. THE WELLS, MATERIALS, AND EQUIPMENT LOCATED ON THE ACQUIRED ASSETS OR INCLUDED IN THE ACQUIRED ASSETS MAY CONTAIN NORM AND OTHER WASTES OR HAZARDOUS MATERIALS. NORM CONTAINING MATERIAL AND/OR OTHER WASTES OR HAZARDOUS MATERIALS MAY HAVE COME IN CONTACT WITH VARIOUS ENVIRONMENTAL MEDIA, INCLUDING AIR, WATER, SOILS, OR SEDIMENT. SPECIAL PROCEDURES MAY BE REQUIRED FOR THE ASSESSMENT, REMEDIATION, REMOVAL, TRANSPORTATION, OR DISPOSAL OF ENVIRONMENTAL MEDIA, WASTES, ASBESTOS, NORM, AND OTHER HAZARDOUS MATERIALS FROM THE ACQUIRED ASSETS.

Section 4.4 Conspicuous Disclaimers. ASSIGNOR AND ASSIGNEE AGREE THAT, TO THE EXTENT REQUIRED BY APPLICABLE LAW TO BE EFFECTIVE, THE DISCLAIMERS OF CERTAIN REPRESENTATIONS AND WARRANTIES CONTAINED IN THIS ARTICLE IV ARE "CONSPICUOUS" DISCLAIMERS FOR THE PURPOSES OF ANY APPLICABLE LAW, RULE OR ORDER.

ARTICLE V
ASSUMED OBLIGATIONS

As of the Closing, but without limiting and in all cases subject to Assignee's rights to indemnity under the Purchase Agreement, and subject to the other limitations set forth in the Purchase Agreement, Assignee assumes and agrees to pay, perform and discharge all Assumed Liabilities pursuant to the Purchase Agreement.

ARTICLE VI
MISCELLANEOUS

Section 6.1 Assignment Subject to Agreement. This Assignment is expressly made subject to the terms of the Purchase Agreement (which terms shall control in the event of a conflict herewith). If there is a conflict between the terms of this Assignment and the Purchase Agreement, the terms of the Purchase Agreement shall control. The Purchase Agreement contains certain representations, warranties, covenants, indemnities and agreements between the parties, some of which may survive the delivery of this Assignment, as more particularly provided for therein, but Third Parties may conclusively rely on this Assignment to vest title to the Acquired Assets in Assignee.

STATE OF TEXAS
COUNTY OF BURLESON
The document to which this certificate is affixed is a full, true and correct copy of the original on file and of record in my office.
Thereby certified, on 4/18/2022
BURLESON CO. STATE OF TEXAS
Anna L. Schlabach
County Clerk
Burleson County, Texas
Page 6 of 48

Section 6.2 Separate Assignments. Where separate deeds and assignments of Acquired Assets have been or will be executed for filing with, and approval by, applicable Governmental Authorities, any such separate deeds and assignments (a) shall evidence this Assignment and assignment of the applicable Acquired Assets herein made and shall not constitute any duplication of this assignment of the same Acquired Assets, (b) are not intended to modify, and shall not modify, any of the terms, covenants and conditions or limitations on warranties set forth in this Assignment or the Purchase Agreement and are not intended to create, and shall not create, any representations, warranties or additional covenants of or by Assignor to Assignee, and (c) shall be deemed to contain all of the terms and provisions of this Assignment, as fully and to all intents and purposes as though the same were set forth at length in such separate assignments.

Section 6.3 Governing Law/Waiver of Jury Trial. This Assignment shall be governed by and construed in accordance with the internal laws of the State of Texas applicable to agreements made and to be performed entirely within such State, without regard to any choice-of-law or conflicts-of-law provision or rule (whether of the State of Texas or any other jurisdiction) that would cause the application of the Laws of any jurisdiction other than the State of Texas; *provided, however*, with respect to conveyancing matters as to any Acquired Asset, the Laws of the state where such Acquired Asset is located shall govern and control such determination. **EACH PARTY HEREBY UNCONDITIONALLY AND IRREVOCABLY WAIVES ITS RIGHT TO A JURY TRIAL IN ANY LAWSUIT, ACTION, OR PROCEEDING BETWEEN OR AMONG THE PARTIES ARISING OUT OF OR RELATING TO THIS ASSIGNMENT.**

Section 6.4 Successors and Assigns. This Assignment shall bind and inure to the benefit of the parties hereto and their respective successors and assigns.

Section 6.5 Counterparts. This Assignment may be executed in any number of counterparts, and each such counterpart hereof shall be deemed to be an original instrument, but all of such counterparts shall constitute for all purposes one agreement. Any signature hereto delivered by a Party by facsimile transmission shall be deemed an original signature hereto. To facilitate the recording or filing of this Assignment, the counterpart to be recorded in a given county may contain only that portion of the exhibits that describes Acquired Assets located in that county.

Section 6.6 Further Cooperation. After the Closing, Assignor and Assignee shall execute and deliver, or shall cause to be executed and delivered from time to time, such further instruments of conveyance and transfer, and shall take such other actions as any Party may reasonably request, to transfer and deliver the Acquired Assets to Assignee, and to otherwise accomplish the orderly transfer of the Acquired Assets to Assignee in the manner contemplated by this Assignment.

STATE OF TEXAS
COUNTY OF BURLESON
The document to which this certificate is affixed is a full, true and correct copy of the original on file and of record in my office.
Thereby certified, on 4/18/2022

Anna L. Schiebeck
County Clerk
Burleson County, Texas
Page 7 of 48

IN WITNESS WHEREOF, the Parties have executed this instrument on the date of their respective acknowledgments annexed hereto, but effective for all purposes as of the Effective Time.

ASSIGNOR:

RDV RESOURCES PROPERTIES, LLC

By: J. L. Windlinger
Name: Jerome Leo Windlinger Jr.
Title: President

STATE OF Texas §
§
COUNTY OF Harris §

The foregoing instrument was acknowledged before me on this 23rd day of February, 2022, by Jerome Leo Windlinger Jr., as President of RDV Resources Properties, LLC, a Delaware limited liability company, on behalf of said limited liability company.

JANICE THOMAS
11378216
NOTARY PUBLIC, STATE OF TEXAS
MY COMMISSION EXPIRES
APRIL 7, 2023

Janice Thomas
Notary Public - State of Texas

STATE OF TEXAS
COUNTY OF BURLESON
The document to which this certificate is affixed is a full, true and correct copy of the original on file and of record in my office.
Thereby certified, on 4/18/2022
Anna L. Schiebeck
County Clerk
Burleson County, Texas
Page 8 of 48

ASSIGNEE:

GCMS OIL, LLC

By: _____
Name: Borja Madrid
Title: Co-President

STATE OF NEW YORK §
§
COUNTY OF NEW YORK §

The foregoing instrument was acknowledged before me on this 1st day of MARCH, 2022, by Borja Madrid, as Co-President of GCMS Oil, LLC, a Delaware limited liability company, on behalf of said limited liability company.

GREGORY A MOLENKAMP
NOTARY PUBLIC-STATE OF NEW YORK
No. 01MO6386356
Qualified in New York County
My Commission Expires 01-22-2023

_____
Notary Public - State of NEW YORK

[Signature Page to RDV – GCMS Assignment and Bill of Sale]

STATE OF TEXAS
COUNTY OF BURLESON
The document to which this certificate is affixed is a full, true and correct copy of the original on file and of record in my office.
Thereby certified, on 4/18/2022
BURLESON CO. STATE OF TEXAS
Anna L. Schiebeck
County Clerk
Burleson County, Texas
Page 9 of 48

EXHIBIT A-1

Acquired Leases

[see attached]

STATE OF TEXAS
COUNTY OF BURLESON
The document to which this certificate is affixed is a full, true and correct copy of the original on file and of record in my office.
Thereby certified, on 4/18/2022
BURLESON CO. STATE OF TEXAS
Anna L. Schiebeck
County Clerk
Burleson County, Texas
Page 10 of 48

Exhibit A-1:
Acquired Leases

LEASE NO.	LESSOR	LESSEE	DATE	BOOK/ VOLUME	PAGE	COUNTY	STATE	LEGAL DESCRIPTION
100048-000	THOMAS S BAILEY AND FAYDELLE H BAILEY	UNION PACIFIC RESOURCES COMPANY	3/30/1993	215	380	BURLESON	TX	197.0 ACRES, RESURVEY FOUND TO CONTAIN 208.499 ACRES OUT OF THE JAMES O. GREEN SURVEY, A-129 AND THE JOHN B. BERRY SURVEY, A-73, BURLESON COUNTY, TEXAS.
100049-000	HELEN RAY RISHER	UNION PACIFIC RESOURCES COMPANY	4/8/1993	216	394	BURLESON	TX	108.0 ACRES OUT OF THE MARY CARNAGHAN LEAGUE, A-8, BURLESON COUNTY, TEXAS.
100050-001	ANDREW T WEICHERT AND ELLEN WEICHERT	UNION PACIFIC RESOURCES COMPANY	3/31/1993	214	690	BURLESON	TX	100.0 ACRES OUT OF THE MARY CARNAGHAN LEAGUE, A-8, BURLESON COUNTY, TEXAS.
100050-002	JOHNIE L PERRY	UNION PACIFIC RESOURCES COMPANY	7/20/1993	219	377	BURLESON	TX	100.00 ACRES OUT OF THE MARY CARNAGHAN LEAGUE, A-8, BURLESON COUNTY, TEXAS.
100050-003	EDWARD K DRAGO AND WINNIE DRAGO	UNION PACIFIC RESOURCES COMPANY	7/20/1993	219	374	BURLESON	TX	100.00 ACRES OUT OF THE MARY CARNAGHAN LEAGUE, A-8, BURLESON COUNTY, TEXAS.
100050-004	MILLIE B BROWN AKA MILLIE BEATRICE BROWN	UNION PACIFIC RESOURCES COMPANY	7/23/1993	219	372	BURLESON	TX	100.0 ACRES OUT OF THE MARY CARNAGHAN LEAGUE, A-8, BURLESON COUNTY, TEXAS.
100050-005	REEVEE W THOMPSON AKA REEVEE THOMPSON	UNION PACIFIC RESOURCES COMPANY	7/22/1993	219	380	BURLESON	TX	100.00 ACRES OUT OF THE MARY CARNAGHAN LEAGUE, A-8, BURLESON COUNTY, TEXAS.
100050-006	WILLIAM S WOOLDRIDGE AKA W S WOOLDRIDGE	UNION PACIFIC RESOURCES COMPANY	7/22/1993	219	384	BURLESON	TX	100.00 ACRES OUT OF THE MARY CARNAGHAN LEAGUE, A-8, BURLESON COUNTY, TEXAS
100050-007	LEOLA DESHONE	UNION PACIFIC RESOURCES COMPANY	7/22/1993	220	717	BURLESON	TX	100.00 ACRES OUT OF THE MARY CARNAGHAN LEAGUE, A-8, BURLESON COUNTY, TEXAS.
100050-008	RICHARD WOOLDRIDGE	UNION PACIFIC RESOURCES COMPANY	7/22/1993	219	382	BURLESON	TX	100.00 ACRES OUT OF THE MARY CARNAGHAN LEAGUE, A-8, BURLESON COUNTY, TEXAS.
100050-009	EMMA PEARL TRYON	UNION PACIFIC RESOURCES COMPANY	7/22/1993	219	387	BURLESON	TX	100.00 ACRES OUT OF THE MARY CARNAGHAN LEAGUE, A-8, BURLESON COUNTY, TEXAS.
100051-001	TERRY ARLEDGE AND SELINA G ARLEDGE	DWIGHT SNELL & ASSOCIATES	1/16/1991	180	67	BURLESON	TX	286.726 ACRES, MORE OR LESS, OUT OF THE JOHN B. BERRY SURVEY, A-73, AS RATIFIED AND AMENDED BY THAT CERTAIN RATIFICATION AND AMENDMENT DATED JULY 15, 1993, RECORDED IN VOL 218, PAGE 858, BURLESON COUNTY,TEXAS.
100051-002	LOUIS B SEIGLE, HARVEY SEIGLE, SANDRA SEIGLE DAILY	DWIGHT SNELL & ASSOCIATES	9/8/1990	173	623	BURLESON	TX	286.726 ACRES, MORE OR LESS, OUT OF THE JOHN B. BERRY SURVEY, A-73, BURLESON COUNTY, TEXAS.
100051-003	LEWIS A LEVEY AND RICHARD D LEVEY TRUSTEES FOR GWENDOLYN F LEVEY UNDER INDENTURE DATED APRIL 16, 1970 FOR BENEFIT OF GWENDOLYN F LEVEY	DWIGHT SNELL & ASSOCIATES	9/8/1990	173	626	BURLESON	TX	286.726 ACRES, MORE OR LESS, OUT OF THE JOHN B. BERRY SURVEY, A-73, BURLESON COUNTY, TEXAS.
100051-004	FRANCIS MILDRED SEIGLE	UNION PACIFIC RESOURCES COMPANY	7/23/1993	218	302	BURLESON	TX	286.726 ACRES, MORE OR LESS, OUT OF THE JOHN B. BERRY SURVEY, A-73, BURLESON COUNTY, TEXAS.
100052-000	ANITA O BARELAS, JOHN D GARTH, FILEMON T OLIVAREZ, ISABELLOLIVAREZ, JULIP OLIVAREZ, PABLO OLIVAREZ, SLAVADOR OLIVAREZ JR, SALVADOR T OLIVAREZ JR AND GUADALUP OLIVAREZ	DWIGHT SNELL & ASSOCIATES	11/19/1990	181	48	BURLESON	TX	58.0 ACRES, MOL, OUT OF THE JOHN B. BERRY SURVEY, A-73, BURLESON COUNTY, TEXAS, AND BEING DESCRIBED IN THAT CERTAIN WARRANTY DEED DATED FEBRUARY 3, 1942, FROM EARNEST WALLACE ET UX TO SALVADOR OLIVAREZ, RECORDED IN VOLUME 96, PAGE 337, OF THE DEED RECORDS OF BURLESON COUNTY, TEXAS.
100071-000	JOE H. SMITH AND WIFE BENNIE SMITH	DWIGHT SNELL & ASSOCIATES	7/7/1990	168	540	BURLESON	TX	13.5 ACRES M/L IN NEILL ROBERTSON SURVEY, A-207, BURLESON COUNTY, TX
100072-000	THORNELL SMITH, AKA THORNELL GAFFORD SMITH, & HUSBAND CHARLIE SMITH	DWIGHT SNELL & ASSOCIATES	7/11/1990	168	535	BURLESON	TX	64.5 ACRES (LEGAL DESCRIPTION AMENDED TO 67.8486 ACRES) M/L IN NEILL ROBERTSON SURVEY, A-207, AND WILLIAM ISAACS SURVEY, A-152, BURLESON COUNTY, TX. DEPTHS LTD TO THE AUSTIN CHALK FORMATION.
100073-000	GOODWILL BAPTIST CHURCH, JAMES AYERS, LORENZA HODGES & DOLPHUS JONES, TRUSTEES	DWIGHT SNELL & ASSOCIATES	8/23/1990	171	4	BURLESON	TX	2.0 ACRES M/L IN WILLIAM ISAACS SURVEY, A-152, BURLESON COUNTY, TX
100074-001	THOMAS JEFFERSON	VALIDUS OPERATING INC	8/23/1990	179	786	BURLESON	TX	137.15 ACRES M/L WITHIN BOUNDARIES OF THE DIX-JONES #1 UNIT, IN THE NEILL ROBERTSON SURVEY, A-207, AND WILLIAM ISAACS SURVEY, A-152, BURLESON COUNTY, TX. (CALLED 45.0 ACRES.)
100074-002	DOLPHUS N. JONES, INDIV., & AS POA FOR GONZALES A. JONES ESTATE	VALIDUS OPERATING INC	8/1/1990	168	613	BURLESON	TX	9.088 ACRES M/L (CALLED 35.2233, LEASE TRACT 2, 8.33 ACRES, UNIT TRACT 10), IN WILLIAM ISAACS SURVEY, A-152, BURLESON COUNTY, TX

STATE OF TEXAS
COUNTY OF BURLESON
The document to which this certificate is affixed is a full, true and correct copy of the original on file and of record in my office.
Thereby certified, on 4/18/2022
Amanda Schlabach
County Clerk
Burleson County, Texas
Page 11 of 48

2022 - 1657 03/18/2022 2:16PM Page 11 of 48

Exhibit A-1:
Acquired Leases

LEASE NO.	LESSOR	LESSEE	DATE	BOOK/ VOLUME	PAGE	COUNTY	STATE	LEGAL DESCRIPTION
100074-003	DOLPHUS N. JONES, INDIV, & AS AIF FOR GONZALES A. JONES, JR., MAUDE JONES FURLOUGH & DELTA JONES PATTERSON	VALIDUS OPERATING INC	3/1/1990	165	213	BURLESON	TX	58.454 ACRES M/L (CALLED 72.34) ACRES M/L BEING LEASE TRACTS 1 & 3 IN WILLIAMS ISAACS SURVEY, A-152 AND NEIL ROBERTSON SURVEY, A-207, BURLESON COUNTY, TX.
100074-004	MURRAY F. BROADDUS AND WIFE, RAY J. BROADDUS	DWIGHT SNELL & ASSOCIATES	6/29/1990	169	687	BURLESON	TX	78.253 ACRES M/L (CALLED 94.0 ACRES, UNIT TRACTS 23, 24, 25, 26 & 27) IN WILLIAM ISAACS SURVEY, A-152 AND NEIL ROBERTSON SURVEY, A-207, BURLESON COUNTY, TX.
100074-005	ALMA NEAL & HUGH LOUIS JAMES, IND. & AS ADMIN. OF ESTATE OF ZEPPA JAMES, DEC'D, LEE EYNON JAMES AND WILLARD ROY JAMES	DWIGHT SNELL & ASSOCIATES	6/29/1990	169	691	BURLESON	TX	78.253 ACRES M/L (CALLED 94.0 ACRES) IN WILLIAM ISAACS SURVEY, A-152 AND NEIL ROBERTSON SURVEY, A-207, BURLESON COUNTY, TX.
100074-006	VERKIE JONES SR., IND AND AS AIF FOR L.V. JONES, LOVIE ONES DIX, NOLAN JONES, Z. JEARL JONES STRANGE, OSCAR JONES, MARION L. JONES, MARY JONES DAVIES, PAMELA A. JONES, LAUVELL MURPHY	DWIGHT SNELL & ASSOCIATES	6/30/1990	168	523	BURLESON	TX	81.009 ACRES M/L (CALLED 140.17, BEING LEASE TRACTS 1, 4-6, UNIT TRACTS 11, 16, 20 & 25) IN WILLIAM ISAACS SURVEY, A-152 AND NEIL ROBERTSON SURVEY, A-207, BURLESON COUNTY, TX.
100074-007	MARION L. JONES AND WIFE, LILLA BYNUM JONES	DWIGHT SNELL & ASSOCIATES	7/5/1990	170	289	BURLESON	TX	18.973 ACRES M/L (CALLED 24.17, LEASE TRACTS 1 & 2, UNIT TRACTS 14 & 27) IN WILLIAM ISAACS SURVEY, A-152 AND NEIL ROBERTSON SURVEY, A-207, BURLESON COUNTY, TX.
100074-008	ORA M. JONES AND COLETTA JONES	DWIGHT SNELL & ASSOCIATES	8/13/1990	170	846	BURLESON	TX	52.894 ACRES M/L (CALLED 183.11, BEING LEASE TRACTS 1, 3 & 6) IN WILLIAM ISAACS SURVEY, A-152, BURLESON COUNTY, TX.
100074-009	RICKEY L. MOORE, AKA RICKEY LEE MOORE AND WIFE, CYNTHIA D. MOORE	DWIGHT SNELL & ASSOCIATES	8/23/1990	170	293	BURLESON	TX	3.5 ACRES M/L (UNIT TRACT 27) IN WILLIAM ISAACS SURVEY, A-152 AND NEIL ROBERTSON SURVEY, A-207, BURLESON COUNTY, TX.
100074-010	MAUDE JONES FURLOUGH	DWIGHT SNELL & ASSOCIATES	10/4/1990	174	584	BURLESON	TX	9.0882 ACRES M/L (CALLED 53.61, BEING LEASE TRACT 2, UNIT TRACT 10) IN WILLIAM ISAACS SURVEY, A-152, AND THE NEILL ROBERTSON SURVEY, A-207, BURLESON COUNTY, TX.
100074-011	LILLIE MAE JONES THOMPSON	DWIGHT SNELL & ASSOCIATES	7/16/1990	169	696	BURLESON	TX	69.9787 ACRES (CALLED 145.11) BEING LEASE TRACTS 1, 3 & 5, WILLIAM ISAACS SURVEY, A-152 AND NEILL ROBERTSON SURVEY, A-207, BURLESON CO.,TX
100074-012	CLARENCE JONES, INDIV. ANS AS AIF FOR EDGAR JONES	DWIGHT SNELL & ASSOCIATES	8/2/1990	169	793	BURLESON	TX	59.83 ACRES M/L, (CALLED 128.11 ACRES, BEING LEASE TRACTS 1 & 3), IN WILLIAM ISAACS SURVEY, A-152, BURLESON CO.,TX
100074-013	LARRY A JONES, INDIV. & AIF FOR GLADYS D. JONES, JOYCE E. EMERSON, ALLEN B. HOLMES, LAWRENCE E. JONE, GONZALES A. JONES III, LINDA JONES MOBERY, RAY S. JONES, MICHAEL K. JONES, EUGENE CARL JONES	DWIGHT SNELL & ASSOCIATES	7/21/1990	179	40	BURLESON	TX	51.9042 ACRES M/L, (CALLED 128.11 ACRES, BEING LEASE TRACTS 1 & 3), IN WILLIAM ISAACS SURVEY, A-152, BURLESON CO.,TX
100074-014	DOROTHY RUTH JOHNSON AND LANGSTON C JOHNSON SR	SAGE ENERGY COMPANY	6/1/1992	205	602	BURLESON	TX	51.9042 ACRES M/L, (CALLED 61.11 ACRES, BEING LEASE TRACTS 1 & 3) IN WILLIAM ISAACS SURVEY, A-152, BURLESON CO., TX.
100074-015	VERLENE EDMOND	SAGE ENERGY COMPANY	6/25/1992	205	606	BURLESON	TX	51.9042 ACRES M/L, (CALLED 61.11 ACRES, BEING LEASE TRACTS 1 & 3) IN WILLIAM ISAACS SURVEY, A-152, BURLESON CO., TX.
100074-016	DORIS A. DAWSON, AKA DORIS JONES DAWSON INDIV. & AS AIF FOR AMOS JONES JR. & AS TRUSTEE OF AMOS ANDREW JONES REV. TRUST DTD. 7/10/1981, ET AL	DWIGHT SNELL & ASSOCIATES	7/17/1990	170	515	BURLESON	TX	24.265 ACRES M/L (CALLED 81.17 ACRES, BEING LEASE TRACTS 2 & 3) IN WILLIAM ISAACS SURVEY, A-152 AND NEIL ROBERTSON SURVEY, A-207, BURLESON COUNTY, TX.
100074-017	CLEOPATRA NELSON, FLOYD M. JONES, ETAL	DWIGHT SNELL & ASSOCIATES	7/17/1990	170	841	BURLESON	TX	24.265 ACRES M/L (CALLED 81.17 ACRES, BEING LEASE TRACTS 2 & 3, UNIT TRACTS 24 & 13) IN THE WILLIAM ISAACS SURVEY, A-152 AND NEIL ROBERTSON SURVEY, A-207, BURLESON COUNTY, TX.
100074-018	ISIAH JONES AND WIFE, EVELYN JONES	DWIGHT SNELL & ASSOCIATES	7/20/1990	168	544	BURLESON	TX	89.473 ACRES M/L (CALLED 182.113, BEING LEASE TRACTS 1, 3 & 7 IN WILLIAM ISAACS SURVEY, A-152, AND NEILL ROBERTSON SURVEY, A-207, BURLESON COUNTY, TX.
100074-019	CHARLES F POTTER AND WIFE, MICHELLE POTTER	DWIGHT SNELL & ASSOCIATES	7/18/1990	169	700	BURLESON	TX	37.5787 ACRES M/L, (CALLED 54 ACRES IN NEIL ROBERTSON SURVEY, A-207, BURLESON CO., TX.
100074-020	DOLPHUS N. JONES, INDIVIDUALLY & AS POA FOR THE GONZALES A. JONES ESTATE	VALIDUS OPERATING INC	9/18/1990	171	675	BURLESON	TX	37.5787 ACRES M/L (CALLED 37.0 ACRES) IN NEIL ROBERTSON SURVEY, A-207, BURLESON COUNTY, TX.

2022 - 1657 03/18/2022 2:16PM Page 12 of 48

STATE OF TEXAS
COUNTY OF BURLESON
The document to which this certificate is affixed is a full, true and correct copy of the original on file and of record in my office.
Thereby certified, on 4/18/2022
Anna L. Schlick
County Clerk
Burleson County, Texas
Page 12 of 48

Exhibit A-1:
Acquired Leases

LEASE NO.	LESSOR	LESSEE	DATE	BOOK/ VOLUME	PAGE	COUNTY	STATE	LEGAL DESCRIPTION
100074-021	MARIE THOMPSON DANIEL AND PATRICIA ANN JACKSON	DWIGHT SNELL & ASSOCIATES	7/9/1990	168	607	BURLESON	TX	25.3170 ACRES (CALLED 24.0 ACRES), OUT OF THE NEIL ROBERTSON SURVEY, A-207 AND THE WILLIAM ISSACS SURVEY, A-152, BURLESON COUNTY, TEXAS.
100074-022	ALFRED R JACKSON AND WIFE, MARLENE J JACKSON	DWIGHT SNELL & ASSOCIATES	7/24/1990	169	707	BURLESON	TX	4.3098 ACRES (CALLED 4.347 ACRES), OUT OF THE WILLIAM ISAACS SURVEY, A-152, BURLESON COUNTY, TEXAS.
100074-023	QUENTON YOUNG, AKA QUENTON H. YOUNG	DWIGHT SNELL & ASSOCIATES	8/16/1990	170	295	BURLESON	TX	1.0047 ACRES (CALLED 0.653 ACRES), OUT OF THE WILLIAM ISAACS SURVEY, A-152, BURLESON COUNTY, TEXAS.
100074-024	LARRY A JONES, INDIVIDUALLY AND AS AIF FOR GLADYS D JONES, JOYCE E EMERSON, ALLEN B HOLMES, LAWRENCE E JONES, GONZALES A JONES III, LINDA J MOBERY, RAY S JONES, MICHAEL K JONES AND EUGENE CARL JONES	SAGE ENERGY COMPANY	3/22/1993	215	592	BURLESON	TX	68.2102 ACRES (CALLED 66.0 ACRES), OUT OF THE WILLIAM ISAACS SURVEY, A-152, AND NEILL ROBERTSON SURVEY, A-207, BURLESON COUNTY, TEXAS.
100074-025	CLARENCE JONES INDIVIDUALLY AND AIF FOR EDGAR JONES	SAGE ENERGY COMPANY	3/22/1993	215	567	BURLESON	TX	68.2102 ACRES (CALLED 66.0 ACRES), OUT OF THE WILLIAM ISAACS SURVEY, A-152, AND NEILL ROBERTSON SURVEY, A-207, BURLESON COUNTY, TEXAS.
100074-026	ESTELLA JONES AKA STELLA VIVIAN JONES	SAGE ENERGY COMPANY	3/15/1993	217	539	BURLESON	TX	30.6315 ACRES (CALLED 29.0 ACRES), OUT OF THE WILLIAM ISAACS SURVEY, A-152, AND NEILL ROBERTSON SURVEY, A-207, BURLESON COUNTY, TEXAS.
100074-027	DOLPHUS N JONES	SAGE ENERGY COMPANY	3/22/1993	215	559	BURLESON	TX	30.6315 ACRES (CALLED 29.0 ACRES), OUT OF THE WILLIAM ISAACS SURVEY, A-152, AND NEILL ROBERTSON SURVEY, A-207, BURLESON COUNTY, TEXAS.
100074-028	MELLONEE THOMPSON	SAGE ENERGY COMPANY	3/22/1993	215	557	BURLESON	TX	30.6315 ACRES (CALLED 29.0 ACRES), OUT OF THE WILLIAM ISAACS SURVEY, A-152, AND NEILL ROBERTSON SURVEY, A-207, BURLESON COUNTY, TEXAS.
100074-029	MAUDE JONES FURLOUGH	SAGE ENERGY COMPANY	3/22/1993	215	565	BURLESON	TX	30.6315 ACRES (CALLED 29.0 ACRES), OUT OF THE WILLIAM ISAACS SURVEY, A-152, AND NEILL ROBERTSON SURVEY, A-207, BURLESON COUNTY, TEXAS.
100074-030	VERKIE JONES SR INDIVIDUALLY AND AIF FOR L V JONES, LOVIE JONES DIX, NOLAN JONES, Z PEARL STRANGE, OSCAR JONE, MARION L JONES, MARY JONE DAVIES, PAMELA A JONES, LAUVELL MURPHY	SAGE ENERGY COMPANY	3/22/1993	215	563	BURLESON	TX	30.6315 ACRES (CALLED 29.0 ACRES), OUT OF THE WILLIAM ISAACS SURVEY, A-152, AND NEILL ROBERTSON SURVEY, A-207, BURLESON COUNTY, TEXAS.
100074-031	INEZ R REDMON	SAGE ENERGY COMPANY	3/22/1993	215	561	BURLESON	TX	30.6315 ACRES (CALLED 29.0 ACRES), OUT OF THE WILLIAM ISAACS SURVEY, A-152, AND NEILL ROBERTSON SURVEY, A-207, BURLESON COUNTY, TEXAS.
100074-032	DOROTHY RUTH JOHNSON AND LANGSTON C JOHNSON SR	SAGE ENERGY COMPANY	3/22/1993	215	580	BURLESON	TX	30.6315 ACRES (CALLED 29.0 ACRES, UNIT TRACTS 30 & 32), OUT OF THE WILLIAM ISAACS SURVEY, A-152, AND NEILL ROBERTSON SURVEY, A-207, BURLESON COUNTY, TEXAS.
100074-033	ORA M JONES AND COLETA JONES COLLINS	SAGE ENERGY COMPANY	3/22/1993	215	576	BURLESON	TX	30.6315 ACRES (CALLED 29.0 ACRES), OUT OF THE WILLIAM ISAACS SURVEY, A-152, AND NEILL ROBERTSON SURVEY, A-207, BURLESON COUNTY, TEXAS.
100074-034	ORA M JONES AND COLETA JONES COLLINS	SAGE ENERGY COMPANY	3/22/1993	215	578	BURLESON	TX	29 ACRES, M/L, (UNIT TRACTS 30 & 32) IN THE NEILL ROBERTSON SURVEY, A-207, AND WILLIAM ISSACS SURVEY, A-152, BURLESON COUNTY, TEXAS
100074-035	MARION L JONES AND WIFE, LILLA BYNUM JONES	SAGE ENERGY COMPANY	3/22/1993	215	574	BURLESON	TX	30.6315 ACRES (CALLED 29.0 ACRES, UNIT TRACTS 30 & 32), OUT OF THE WILLIAM ISAACS SURVEY, A-152, AND NEILL ROBERTSON SURVEY, A-207, BURLESON COUNTY, TEXAS.
100074-036	FLOYD M JONES	SAGE ENERGY COMPANY	3/22/1993	215	572	BURLESON	TX	30.6315 ACRES (CALLED 29.0 ACRES, UNIT TRACTS 30 & 32), OUT OF THE WILLIAM ISAACS SURVEY, A-152, AND NEILL ROBERTSON SURVEY, A-207, BURLESON COUNTY, TEXAS.
100074-037	CARRIE LEE ELDRIDGE	SAGE ENERGY COMPANY	3/22/1993	215	595	BURLESON	TX	30.6315 ACRES (CALLED 29.0 ACRES, UNIT TRACTS 30 & 32), IN THE WILLIAM ISAACS SURVEY, A-152, AND NEILL ROBERTSON SURVEY, A-207, BURLESON COUNTY, TEXAS.

STATE OF TEXAS
COUNTY OF BURLESON
The document to which this certificate is affixed is a full, true and correct copy of the original on file and of record in my office.
Thereby certified, on 4/18/2022
County Clerk
Burleson County, Texas
Page 13 of 48

2022 - 1657 03/18/2022 2:16PM Page 13 of 48

Exhibit A-1:
Acquired Leases

LEASE NO.	LESSOR	LESSEE	DATE	BOOK/ VOLUME	PAGE	COUNTY	STATE	LEGAL DESCRIPTION
100074-038	DELLA JONES PATTERSON	SAGE ENERGY COMPANY	3/22/1993	215	588	BURLESON	TX	30.6315 ACRES (CALLED 29.0 ACRES, UNIT TRACTS 30 7 32), IN THE WILLIAM ISAACS SURVEY, A-152, AND NEILL ROBERTSON SURVEY, A-207, BURLESON COUNTY, TEXAS.
100074-039	VERLENE EDMOND	SAGE ENERGY COMPANY	3/22/1993	215	586	BURLESON	TX	30.6315 ACRES (CALLED 29.0 ACRES, UNIT TRACTS 30 & 32), IN THE WILLIAM ISAACS SURVEY, A-152, AND NEILL ROBERTSON SURVEY, A-207, BURLESON COUNTY, TEXAS.
100074-041	VERNA B WILLIAMS	SAGE ENERGY COMPANY	3/22/1993	215	570	BURLESON	TX	30.6315 ACRES (CALLED 29.0 ACRES, UNIT TRACT 30 & 32), IN THE WILLIAM ISAACS SURVEY, A-152, AND NEILL ROBERTSON SURVEY, A-207, BURLESON COUNTY, TEXAS.
100074-042	DORIS A. DAWSON	SAGE ENERGY COMPANY	3/22/1993	215	582	BURLESON	TX	30.6315 ACRES (CALLED 29.0 ACRES, UNIT TRACT 30 & 32), IN THE WILLIAM ISAACS SURVEY, A-152, AND NEILL ROBERTSON SURVEY, A-207, BURLESON COUNTY, TEXAS.
100074-043	LILLIE MAE JONES THOMPSON	SAGE ENERGY COMPANY	3/22/1993	215	584	BURLESON	TX	30.6315 ACRES (CALLED 29.0 ACRES, UNIT TRACTS 30 & 32), IN THE WILLIAM ISAACS SURVEY, A-152, AND NEILL ROBERTSON SURVEY, A-207, BURLESON COUNTY, TEXAS.
100074-044	FLORENCE POLK AND COLEDIA CHURCH	SAGE ENERGY COMPANY	3/22/1993	221	166	BURLESON	TX	30.6315 ACRES (CALLED 29.0 ACRES, UNIT TRACT 30 & 32), IN THE WILLIAM ISAACS SURVEY, A-152, AND NEILL ROBERTSON SURVEY, A-207, BURLESON COUNTY, TEXAS.
100076-000	DOLPHUS N. JONES	VALIDUS OPERATING INC	8/1/1990	168	617	BURLESON	TX	21.333 ACRES M/L (CALLED 26.333 ACRES) WITHIN THE BOUNDARIES OF THE DIX-JONES #1 UNIT, IN THE NEILL ROBERTSON SURVEY, A-207, AND WILLIAM ISAACS SURVEY, A-152, BURLESON COUNTY, TX.
100078-000	MARY JONES, AKA, MARY L. MCDANIEL JONES, AND HUSBAND FRANK JONES, AKA FRANK L. JONES	DWIGHT SNELL & ASSOCIATES	8/15/1990	170	298	BURLESON	TX	ONE ACRE M/L IN WILLIAM ISAACS SURVEY, A-152, BURLESON COUNTY, TX
100081-001	ALFRED WILLIAMS JR., DORIS JEAN GREEN, IRENE THOMAS AND CAROLYN MARIE GOOSBY	DWIGHT SNELL & ASSOCIATES	7/19/1990	168	542	BURLESON	TX	4.0 ACRES M/L, (CALLED 40.0 ACRES) IN WILLIAM ISAACS SURVEY, A-152, BURLESON CO., TX.
100081-002	HOWARD DANIEL JR., & WIFE, MARIE T. DANIEL	VALIDUS OPERATING INC	3/21/1990	165	210	BURLESON	TX	4.0 ACRES M/L, (CALLED 40.0 ACRES) IN WILLIAM ISAACS SURVEY, A-152, BURLESON CO., TX.
100082-001	GARLAND MCILVEEN, JR & WIFE, DAISY R. MCILVEEN	DWIGHT SNELL & ASSOCIATES	8/3/1990	169	788	BURLESON	TX	30.1441 ACRES, M/L, OUT OF THE NEILL ROBERTSON SURVEY, A-207, BURLESON COUNTY, TEXAS
100082-002	LEON CASH AND WIFE LINDA J. CASH	DWIGHT SNELL & ASSOCIATES	7/25/1990	171	6	BURLESON	TX	30.1441 ACRES M/L IN NEILL ROBERTSON SURVEY, A-207, BURLESON COUNTY, TX
100082-003	LEE J. FAZZINO & WIFE, SARA FAZZINO	DWIGHT SNELL & ASSOCIATES	7/25/1990	171	9	BURLESON	TX	30.1441 ACRES M/L IN NEILL ROBERTSON SURVEY, A-207, BURLESON COUNTY, TX
100082-004	VICTOR CANAVESPI AND WIFE, JEANETTE CANAVESPI	DWIGHT SNELL & ASSOCIATES	7/25/1990	171	12	BURLESON	TX	30.1441 ACRES M/L IN NEILL ROBERTSON SURVEY, A-207, BURLESON COUNTY, TX
100082-005	BOBBY HOLLIDAY AND WIFE, PALMA HOLLIDAY	DWIGHT SNELL & ASSOCIATES	7/25/1990	171	15	BURLESON	TX	30.1441 ACRES M/L IN NEILL ROBERTSON SURVEY, A-207, BURLESON COUNTY, TX
100082-006	PHIL SCAMARDO AND WIFE, JUDY SCAMARDO	DWIGHT SNELL & ASSOCIATES	7/25/1990	171	18	BURLESON	TX	30.1441 ACRES M/L IN NEILL ROBERTSON SURVEY, A-207, BURLESON COUNTY, TX
100082-007	PHILLIP B. GOODE AND WIFE, SARA GOODE	DWIGHT SNELL & ASSOCIATES	7/25/1990	171	21	BURLESON	TX	30.1441 ACRES M/L IN NEILL ROBERTSON SURVEY, A-207, BURLESON COUNTY, TX
100082-008	J. B. HERVEY, AKA, DICK HERVEY	SNELL & ASSOCIATES	7/25/1990	171	24	BURLESON	TX	30.1441 ACRES M/L IN NEILL ROBERTSON SURVEY, A-207, BURLESON COUNTY, TX
100088-000	INEZ REDMON, VERNA WILLIAMS AND MELLONEE THOMPSON	DWIGHT SNELL & ASSOCIATES	6/30/1990	168	527	BURLESON	TX	CALLED 118 ACRES M/L IN W. ISAACS SURVEY, A-152 AND N. ROBERTSON SURVEY, A-207, BURLESON COUNTY, TX, BEING 30.0 ACRES M/L IN LEASE TRACT 1 AND 30 ACRES M/L IN LEASE TRACT 2.
100096-000	CURTIS E LEHDE AND JEFFA MARIE LEHDE	WILLIAM C HAVERLAH	4/29/1976	16	104	BURLESON	TX	105.5 ACRES M/L OUT OF 275.151 ACRES SITUATED IN JOHN BIRD LEAGUE A-5 AND A BLAIR SURVEY A-6, BURLESON COUNTY, TEXAS, LIMITED TO 100' BELOW BASE OF GEORGETOWN OR 8500' WHICHEVER IS LESSER
100097-000	WALTER N GREEN ET UX	WILLIAM C HAVERLAH	5/15/1976	16	756	BURLESON	TX	141.07 ACRES, OUT OF THE T. K. PIERSON, BURLESON COUNTY, TEXAS

STATE OF TEXAS
COUNTY OF BURLESON
The document to which this certificate is affixed is a full, true and correct copy of the original on file and of record in my office.
Thereby certified, on 4/18/2022
County Clerk
Burleson County, Texas
Page 14 of 48

2022 - 1657 03/18/2022 2:16PM Page 14 of 48

Exhibit A-1:
Acquired Leases

LEASE NO.	LESSOR	LESSEE	DATE	BOOK/ VOLUME	PAGE	COUNTY	STATE	LEGAL DESCRIPTION
100098-000	STANLY BEARD	GENERAL PETROLEUM CORPORATION	5/31/1979	26	654	BURLESON	TX	234.566 ACRES OUT OF 234.678 ACRES, M/L, OUT OF THE JAMES CRAFT LEAGUE, A-83, BURLESON COUNTY, TEXAS, AND BEING MORE PARTICULARLY DESCRIBED IN A DEED FROM THE CAPITAL NATIONAL BANK TO STANLEY BEARD, DATED MAY 7, 1976, AND RECORDED IN VOL. 233, PAGE 1 OF THE DEED RECORDS OF BURLESON COUNTY, TEXAS. SAVE AND EXCEPT: 0.090 ACRES M/L, AND BEING THE SAME LAND DESCRIBED IN A QUIT CLAIM DEED FROM STANLEY BEARD TO V.J. CASEY, ET UX, DATED JULY 27, 1976, AND RECORDED IN VOL. 234, PAGE 318 OF THE DEED RECORDS OF BURLESON COUNTY, TEXAS.
100099-001	RUBEN D POEHL	UNION PACIFIC RESOURCES COMPANY	8/28/1995	243	881	BURLESON	TX	100 ACRES, M/L, OUT OF THE ANN BASS LEAGUE, A-71, (AND AS TO ANY AMENDMENTS), BURLESON COUNTY, TEXAS.
100099-002	MARY B SCHOENEMAN ET AL	UNION PACIFIC RESOURCES COMPANY	8/27/1992	208	210	BURLESON	TX	100 ACRES OUT OF THE ANN BASS LEAGUE, A-71, (AND AS TO ANY AMENDMENTS), BURLESON COUNTY, TEXAS.
100099-003	HUBERT E BRINKMANN ET AL	UNION PACIFIC RESOURCES COMPANY	8/27/1992	208	213	BURLESON	TX	100 ACRES OUT OF THE ANN BASS LEAGUE, A-71, (AND AS TO ANY AMENDMENTS), BURLESON COUNTY, TEXAS.
100099-004	MAMIE LEE GERLAND	UNION PACIFIC RESOURCES COMPANY	8/27/1992	207	765	BURLESON	TX	100 ACRES OUT OF THE ANN BASS LEAGUE, A-71, (AND AS TO ANY AMENDMENTS), BURLESON COUNTY, TEXAS.
100099-005	DARLENE HAZEL GERDES	UNION PACIFIC RESOURCES COMPANY	8/27/1992	207	762	BURLESON	TX	100 ACRES OUT OF THE ANN BASS LEAGUE, A-71, (AND AS TO ANY AMENDMENTS), BURLESON COUNTY, TEXAS.
100099-006	RUBY MAE BOECKER	UNION PACIFIC RESOURCES COMPANY	8/27/1992	208	80	BURLESON	TX	100 ACRES OUT OF THE ANN BASS LEAGUE, A-71, (AND AS TO ANY AMENDMENTS), BURLESON COUNTY, TEXAS.
100105-000	HORNE MANAGEMENT CO.	ROBERT M KNOX	6/29/1978	23	696	BURLESON	TX	336.6332 ACRES OF LAND, SITUATED IN THE ALFRED M COOPER SURVEY, A-81, BURLESON COUNTY, TEXAS.
100106-001	STEPHEN N MONTGOMERY	TRIBO PETROLEUM CORPORATION	6/1/1995	242	682	BURLESON	TX	17.87 ACRES OF LAND, DESCRIBED AS TRACT NO. 2, SAID LEASE IS SITUATED IN THE ALFRED M. COOPER SURVEY, A-81, BURLESON COUNTY, TEXAS.
100106-002	HOWARD W HORNE	TRIBO PETROLEUM CORPORATION	6/1/1995	242	688	BURLESON	TX	17.87 ACRES OF LAND, DESCRIBED AS TRACT NO. 2, SAID LEASE IS SITUATED IN THE ALFRED M. COOPER SURVEY, A-81, BURLESON COUNTY, TEXAS.
100106-003	PIERRE N ROBERTS	TRIBO PETROLEUM CORPORATION	6/1/1995	242	694	BURLESON	TX	17.87 ACRES OF LAND, DESCRIBED AS TRACT NO. 2, SAID LEASE IS SITUATED IN THE ALFRED M. COOPER SURVEY, A-81, BURLESON COUNTY, TEXAS.
100107-000	WALTER ALBRECHT ET UX	WILLIAM C HAVERLAH	5/7/1976	16	559	BURLESON	TX	101.56 ACRES OUT OF THE S.F. AUSTIN LEAGUE NO. 10, A-65, BURLESON COUNTY, TEXAS.
100108-000	KENNETH N BELOTE ET UX	TORCH ENERGY ASSOCIATES	11/1/1990	179	617	BURLESON	TX	7.968 ACRES OUT OF THE S.F. AUSTIN LEAGUE NO. 10, A-65, BURLESON COUNTY, TEXAS.
100109-001	JERRY C. BENTON ET UX	TORCH ENERGY ASSOCIATES	5/4/1976	16	129	BURLESON	TX	411.20 ACRES OUT OF THE JOHN BIRD LEAGUE, A-5, AND THE BRADFORD HUGHES SURVEY, A-135, (AS AMENDED) BURLESON COUNTY, TEXAS
100109-002	MARY LOUISE SCHMIDT INDIVUDUALLY AND AS INDEP EXECUTRIX AND TESTAMENTARY TRUSTEE UNDER THE WILL OF LEON SCHMIDT, DECEASED PROBATED	CLAYTON W WILLIAMS JR	8/6/1980	47	3	BURLESON	TX	125.0 ACRES OUT OF THE JOHN BIRD LEAGUE, A-5, (AS AMENDED) BURLESON COUNTY, TEXAS
100110-000	MRS MARY BOTKIN A WIDOW INDIVIDUALLY AND AS INDEP EXECUTRIX OF THE ESTATE OF JOHNIE BOTKIN DECEASED	WILLIAM C HAVERLAH	6/9/1976	17	594	BURLESON	TX	74.35 ACRES OF LAND OUT OF THE S. F. AUSTIN LEAGUE, A-65, BURLESON COUNTY, TEXAS.
100111-000	EUGENE P CHMELAR ET UX	WILLIAM C HAVERLAH	4/28/1976	16	691	BURLESON	TX	32.82 ACRES, M/L, BEING OUT OF 76.174 ACRES OUT OF THE S. F. AUSTIN LEAGUE NO. 8, A-63, BURLESON COUNTY, TEXAS BEING ALL RIGHTS BELOW THE TOP OF THE AUSTIN CHALK FORMATION
100112-000	EUGENE CHMELAR ET UX	WILLIAM C HAVERLAH	4/28/1976	16	145	BURLESON	TX	131.84 ACRES, M/L, OUT OF 382.336 ACRES THE JOSEPH HENSON SURVEY, A-136, AND THE S. F. AUSTIN LEAGUE NO. 8, A-63, AND THE ANN T. WOODRIDGE SURVEY, A-244, BURLESON COUNTY, TEXAS. AS TO ALL RIGHTS BELOW THE TOP OF THE AUSTIN CHALK FORMATION
100113-001	LOIS GRAHAM, CALVIN GRAHAM, DORIS RUST, BENARD RUST, THERMAN E MADDOX AND NELL D MADDOX	WILLIAM C HAVERLAH	4/26/1976	16	703	BURLESON	TX	505.17 ACRES, MOL, E. SWEARINGEN LEAGUE, A-58, STEPHEN F AUSTIN LEAGUE, A-63 AND JOHN BIRD LEAGUE, A-5, BURLESON COUNTY, TEXAS.

STATE OF TEXAS
COUNTY OF BURLESON
The document to which this certificate is affixed is a full, true and correct copy of the original on file and of record in my office.
Thereby certified, on 4/18/2022
County Clerk
Burleson County, Texas
Page 15 of 48

2022 - 1657 03/18/2022 2:16PM Page 15 of 48

Exhibit A-1:
Acquired Leases

LEASE NO.	LESSOR	LESSEE	DATE	BOOK/ VOLUME	PAGE	COUNTY	STATE	LEGAL DESCRIPTION
100113-002	LOIS GRAHAM GUARDIAN OF THE ESTATE OF DAPHNE DEANN GRAHAM, A MINOR	CLAYTON W WILLIAMS JR	11/11/1981	76	380	BURLESON	TX	505.17 ACRES, MOL, E. SWEARINGEN LEAGUE, A-58, S F AUSTIN LEAGUE, A-63 AND JOHN BIRD LEAGUE, A-5, BURLESON COUNTY, TEXAS.
100114-000	CALDWELL ISD	TORCH ENERGY ASSOCIATES	12/19/1990	180	55	BURLESON	TX	7.44 ACRES OUT OF THE S.F. AUSTIN LEAGUE NO. 10, A-65, BURLESON COUNTY, TEXAS
100115-000	MRS. ANNIE DEAN, A WIDOW AND DORIS LAVELLE MADDOX RUST	WILLIAM C HAVERLAH	5/5/1976	16	191	BURLESON	TX	31.89 ACRES, M/L, OUT OF 100.0 ACRES OF THE S. F. AUSTIN LEAGUE NO. 8, A-63, BURLESON COUNTY, TEXAS
100116-000	RICK DOWLING ET UX	SAGE ENERGY CORPORATION	4/17/1996	250	502	BURLESON	TX	40.0 ACRES OUT OF THE S.F. AUSTIN LEAGUE NO. 10, A-65, BURLESON COUNTY, TEXAS.
100117-001	ROBERT LEE FRITCHER	TORCH ENERGY ASSOCIATES	11/1/1990	176	577	BURLESON	TX	50.0 ACRES OUT OF THE S.F. AUSTIN LEAGUE NO. 10, A-65 BURLESON COUNTY, TEXAS.
100117-002	FLOYD JOE FRITCHER SR	TORCH ENERGY ASSOCIATES	11/1/1990	176	579	BURLESON	TX	50.0 ACRES OUT OF THE S.F. AUSTIN LEAGUE NO. 10, A-65 BURLESON COUNTY, TEXAS .
100118-001	HARMON GRAEFE JR	ROBERT M KNOX	5/1/1978	291	295	BURLESON	TX	272.92 ACRES OUT OF THE E. H. HALL LEAGUE, A-134 AND THE S.F. AUSTIN LEAGUE NO. 10, A-65, BURLESON COUNTY, TEXAS
100118-002	ERNA SHONKA	ROBERT M KNOX	5/1/1978	287	346	BURLESON	TX	272.92 ACRES OUT OF THE E. H. HALL LEAGUE, A-134 AND THE S.F. AUSTIN LEAGUE NO. 10, A-65, BURLESON COUNTY, TEXAS
100119-000	HORACE B HAMILTON AND WIFE VIRGINIA L HAMILTON	TORCH ENERGY ASSOCIATES	11/1/1990	179	718	BURLESON	TX	10.0 ACRES OUT OF THE S.F. AUSTIN LEAGUE NO 10, A-65, BURLESON COUNTY, TEXAS
100120-000	GEORGE W JANCIK AND WIFE BARBARA JO JANCIK	WILLIAM C HAVERLAH	5/5/1976	16	597	BURLESON	TX	41.38 ACRES, M/L, OUT OF THE STEPHEN F. AUSTIN LEAGUE NO. 8, A-63, BURLESON COUNTY, TEXAS.
100121-000	ELO J JUNEK AND WIFE LYNN JUNEK	WILLIAM C HAVERLAH	5/7/1976	16	600	BURLESON	TX	88.68 ACRES OUT OF 212.0 ACRES OUT OF THE STEPHEN F AUSTIN LEAGUE NO. 8, A-63, BURLESON COUNTY, TEXAS.
100122-000	LAWRENCE KAZMIR AND WIFE SHIRLEY KAZMIR	WILLIAM C HAVERLAH	5/1/1976	16	284	BURLESON	TX	39.38 ACRES, M/L, OUT OF 187.0 ACRES OUT OF THE JOHN BIRD LEAGUE, A-5 (AS AMENDED), BURLESON COUNTY, TEXAS
100123-000	LUK KAZMIR AND WIFE MILADY KAZMIR	WILLIAM C HAVERLAH	5/1/1976	16	281	BURLESON	TX	76.81 ACRES, M/L, BEING OUT OF 249.1 ACRES OUT OF THE BRADFORD HUGHES SURVEY, A-135, AND THE JOHN BIRD LEAGUE, A-5, (AS AMENDED), BURLESON COUNTY, TEXAS.
100124-000	ALFRED B LEWIS	SAGE ENERGY COMPANY	2/23/1996	250	180	BURLESON	TX	73.92 ACRES OUT OF THE JOHN BIRD SURVEY, A-5, BURLESON COUNTY, TEXAS.
100125-000	JOHN KUBECKA ET UX	WILLIAM C HAVERLAH	5/10/1976	17	544	BURLESON	TX	80 ACRES, M/L, OUT OF 184.39 ACRES IN THE JOHN BIRD SURVEY, A-5, BURLESON COUNTY, TEXAS
100126-000	JOHN T KRUEGER	SAGE ENERGY COMPANY	4/17/1996	250	95	BURLESON	TX	70.8 ACRES OUT OF THE S. F. AUSTIN LEAGUE NO 10, A-65, BURLESON COUNTY, TEXAS.
100127-000	RUDOLPH J LEBLANC ET UX	WILLIAM C HAVERLAH	5/3/1976	16	269	BURLESON	TX	77.12 ACRES OUT OF 87.2 ACRES OUT OF THE STEPHEN F AUSTIN SURVEY, A-65, LEAGUE NO. 10, BURLESON COUNTY, TEXAS.
100128-000	BERTHA S LEHDE ET AL	WILLIAM C HAVERLAH	4/29/1976	16	401	BURLESON	TX	51.5 ACRES OUT OF THE JOHN BIRD LEAGUE, A-5, BURLESON COUNTY, TEXAS.
100129-000	MINNIE MATCEK AND LUDWIG MATCEK	WILLIAM C HAVERLAH	5/12/1976	16	722	BURLESON	TX	50 ACRES M/L, S.F. AUSTIN LEAGUE, A-63, BURLESON CO.,TX
100130-000	JAMES PRAZAK AND WIFE ATHLEEN A PRAZAK	ROY SEABERG	11/13/1978	24	624	BURLESON	TX	61.958 ACRES M/L, S.F. AUSTIN LEAGUE, A-63, BURLESON CO.,TX
100133-000	ALTON PETERS AND DOROTHY PETERS	WILLIAM C HAVERLAH	4/24/1976	16	368	BURLESON	TX	75.84 ACRES (CALLED 124.366 ACRES), ANN T WOOLDRIDGE LEAGUE, A-244, BURLESON CO.,TX DEPTH LIMITATION TO ALL RIGHTS BELOW THE TOP OF THE AUSTIN CHALK FORMATION
100135-001	J HIRAM MOORE LTD	SAGE ENERGY COMPANY	4/15/1996	251	640	BURLESON	TX	68.63 ACRES OF THE S.F. AUSTIN LEAGUE NO. 8, A-63, BURLESON COUNTY, TEXAS.
100135-002	JOHN H WEBB	SAGE ENERGY COMPANY	4/15/1996	251	637	BURLESON	TX	62.71 ACRES M/L OUT OF 68.83 ACRES OF THE S.F. AUSTIN LEAGUE NO. 8, A-63, BURLESON COUNTY, TEXAS.
100136-000	ALFRED PETERS ET UX	EUGENE CHMELAR OIL & GAS	2/26/1996	251	48	BURLESON	TX	60.3 ACRES OUT OF THE S.F. AUSTIN LEAGUE NO. 8, A-63, BURLESON COUNTY, TEXAS.
100137-000	THE STATE OF TEXAS M-97123	SAGE ENERGY COMPANY	5/7/1996	727	82	BURLESON	TX	7.1 ACRES OUT OF THE S.F. AUSTIN LEAGUE, A-63, BURLESON COUNTY, TEXAS.
100138-000	HERBERT F UBERNOSKY ET UX	WILLIAM C HAVERLAH	5/7/1976	16	669	BURLESON	TX	72.7 ACRES OUT OF THE S.F. AUSTIN LEAGUE NO. 10, A-65, BURLESON COUNTY, TEXAS.
100139-001	LILIE MAY BAYLESS	UNION PACIFIC RESOURCES COMPANY	3/5/1992	727	82	BURLESON	TX	83 ACRES OF TRACT 2 IN THE WILLIAM RALEIGH LEAGUE, A-47 AND THE JAMES CURTIS LEAGUE, BURLESON COUNTY, TEXAS.
100139-002	BLANCHE CARMACK	UNION PACIFIC RESOURCES COMPANY	3/2/1992	198	672	BURLESON	TX	83 ACRES OF THE WILLIAM RALEIGH LEAGUE, A-47 AND THE JAMES CURTIS LEAGUE, BURLESON COUNTY, TEXAS.

MF097123

STATE OF TEXAS
COUNTY OF BURLESON
The document to which this certificate is affixed is a full, true and correct copy of the original on file and of record in my office.
Thereby certified, on 4/18/2022
Anna P. Schlabach
County Clerk
Burleson County, Texas
Page 16 of 48

2022 - 1657 03/18/2022 2:16PM Page 16 of 48

Exhibit A-1:
Acquired Leases

LEASE NO.	LESSOR	LESSEE	DATE	BOOK/ VOLUME	PAGE	COUNTY	STATE	LEGAL DESCRIPTION
100139-003	BETSY CARGILL	UNION PACIFIC RESOURCES COMPANY	3/5/1992	198	670	BURLESON	TX	83 ACRES OF TRACT 2 IN THE WILLIAM RALEIGH LEAGUE, A-47 AND THE JAMES CURTIS LEAGUE, BURLESON COUNTY, TEXAS.
100139-004	BETTY R BRADY ET AL	STEPHEN K SCHUBARTH	11/9/1991	194	210	BURLESON	TX	83 ACRES OUT OF TRACT 1 IN THE WILLIAM RALEIGH LEAGUE, A-47, BURLESON COUNTY, TEXAS.
100139-005	IDA LOU CLARK	STEPHEN K SCHUBARTH	10/26/1991	194	207	BURLESON	TX	83 ACRES OUT OF TRACT 1 IN THE WILLIAM RALEIGH LEAGUE, A-47, BURLESON COUNTY, TEXAS.
100139-006	STEPHEN K SCHUBARTH	MW PETROLEUM CORPORATION	12/19/1991	197	809	BURLESON	TX	83 ACRES OUT OF TRACT 1 IN THE WILLIAM RALEIGH LEAGUE, A-47, BURLESON COUNTY, TEXAS.
100140-001	HENRY BATTEN JR AND LUCILLE SCARMARDO BATTEN	DURST OIL COMPANY	1/15/1991	183	220	BURLESON	TX	46.02 ACRES OUT OF THE WILLIAM RALEIGH LEAGUE, A-47, BURLESON COUNTY, TEXAS.
100140-002	LAWRENCE COTROPIA AND ROSALIE SCARMARDO COTROPIA	DURST OIL COMPANY	1/15/1991	183	223	BURLESON	TX	46.02 ACRES OUT OF THE WILLIAM RALEIGH LEAGUE, A-47, BURLESON COUNTY, TEXAS.
100140-003	CARL E FREDERICKSEN AND ANGELINA SCARMARDO FREDERICKSEN	DURST OIL COMPANY	1/15/1991	183	226	BURLESON	TX	46.02 ACRES OUT OF THE WILLIAM RALEIGH LEAGUE, A-47, BURLESON COUNTY, TEXAS.
100140-004	PAUL D FREDERICKSEN AND MARIE SCARMARDO FREDERICKSEN	DURST OIL COMPANY	1/15/1991	183	229	BURLESON	TX	46.02 ACRES OUT OF THE WILLIAM RALEIGH LEAGUE, A-47, BURLESON COUNTY, TEXAS.
100140-006	VINCE A PATRANELLA ,AND KATHY E PATRANELLA, AND MICHAEL J PATRANELLA, AND BETTY J PATRANELLA	DURST OIL COMPANY	1/15/1991	183	232	BURLESON	TX	46.02 ACRES OUT OF THE WILLIAM RALEIGH LEAGUE, A-47, BURLESON COUNTY, TEXAS.
100140-007	SAM C SCARMARDO JR AND LINDA SCARMARDO	DURST OIL COMPANY	1/15/1991	183	238	BURLESON	TX	46.02 ACRES OUT OF THE WILLIAM RALEIGH LEAGUE, A-47, BURLESON COUNTY, TEXAS.
100140-008	STEVE T SCARMARDO	DURST OIL COMPANY	1/15/1991	183	241	BURLESON	TX	46.02 ACRES OUT OF THE WILLIAM RALEIGH LEAGUE, A-47, BURLESON COUNTY, TEXAS.
100141-001	JOE ALAN SCAMARDO ET UX	SAGE ENERGY COMPANY	11/11/1992	210	867	BURLESON	TX	133.13 ACRES OUT OF THE WILLIAM RALEIGH LEAGUE, A-47, BURLESON COUNTY, TEXAS. LTD TO THE AUSTIN CHALK FORMATION.
100141-002	JOE ALAN SCAMARDO ET UX	BARRY BURRAGE	4/28/1988	149	204	BURLESON	TX	133.13 ACRES OUT OF THE WILLIAM RALEIGH LEAGUE, A-47, BURLESON COUNTY, TEXAS. LTD TO THE AUSTIN CHALK FORMATION.
100142-001	LEEMAN E LUMPKIN SR ET UX	SAGE ENERGY COMPANY	12/10/1992	210	857	BURLESON	TX	60.65 ACRES OUT OF THE WILLIAM RALEIGH LEAGUE, A-47, BURLESON COUNTY, TEXAS
100142-002	GERTRUDE COGGINS	SAGE ENERGY COMPANY	12/10/1992	210	859	BURLESON	TX	60.65 ACRES OUT OF THE WILLIAM RALEIGH LEAGUE, A-47, BURLESON COUNTY, TEXAS
100142-003	SIDNEY A LUMPKIN JR INDIV AND AS REM UNDER LIFE ESTATE OF ELLEN K LUMPKIN ET AL	SAGE ENERGY COMPANY	12/10/1992	210	861	BURLESON	TX	60.65 ACRES OUT OF THE WILLIAM RALEIGH LEAGUE, A-47, BURLESON COUNTY, TEXAS
100143-000	FRANK L SCARMARDO ET UX	DURST OIL COMPANY	1/15/1991	183	235	BURLESON	TX	114.0 ACRES OUT OF THE WILLIAM RALEIGH LEAGUE, A-47, BURLESON COUNTY, TEXAS. LTD TO THE AUSTIN CHALK FORMATION.
100144-000	MARTHA LOONEY PERSONS ET AL	UNION PACIFIC RESOURCES COMPANY	2/12/1990	165	678	BURLESON	TX	27.5230 ACRES OUT OF THE WILLIAM RALEIGH LEAGUE, A-47, BURLESON COUNTY, TEXAS. LTD TO THE AUSTIN CHALK FORMATION.
100145-000	MILTON P LOONEY	UNION PACIFIC RESOURCES COMPANY	2/12/1990	168	789	BURLESON	TX	27.5230 ACRES OUT OF THE WILLIAM RALEIGH LEAGUE, A-47, BURLESON COUNTY, TEXAS. LTD TO THE AUSTIN CHALK FORMATION.
100146-000	JOHN G LOONEY AND DOROTHY H LOONEY	UNION PACIFIC RESOURCES COMPANY	2/12/1990	172	152	BURLESON	TX	27.5230 ACRES OUT OF THE WILLIAM RALEIGH LEAGUE, A-47, BURLESON COUNTY, TEXAS. LTD TO THE AUSTIN CHALK FORMATION.
100147-000	MARION J MALAZZO ET UX	BARRY BURRAGE	4/15/1988	148	585	BURLESON	TX	26.0 ACRES OUT OF THE WILLIAM RALEIGH SURVEY, A-47, BURLESON COUNTY, TEXAS. LTD TO THE AUSTIN CHALK FORMATION.
100148-000	PETE J SCAMARDO ET AL	UNION PACIFIC RESOURCES COMPANY	3/23/1992	201	839	BURLESON	TX	80.0 ACRES OUT OF THE WILLIAM RALEIGH LEAGUE, A-47, BURLESON COUNTY, TEXAS. LTD TO THE AUSTIN CHALK FORMATION.
100149-000	PETE J SCAMARDO ET AL	BARRY BURRAGE	4/28/1988	149	250	BURLESON	TX	77.33 ACRES OUT OF THE WILLIAM RALEIGH SURVEY, A-47, BURLESON COUNTY, TEXAS. LTD TO THE AUSTIN CHALK FORMATION.
100150-000	MARION J MALAZZO ET UX	BARRY BURRAGE	4/15/1988	148	578	BURLESON	TX	98.6 ACRES, M/L, OUT OF THE WILLIAM RALEIGH SURVEY, A-47, BURLESON COUNTY, TEXAS, LIMITED FROM THE SURFACE TO THE AUSTIN CHALK FMT
100151-000	VINCE A PATRANELLA ET AL	BARRY BURRAGE	4/6/1988	148	550	BURLESON	TX	255.61 ACRES OUT OF THE WILLIAM RALEIGH SURVEY, A-47, BURLESON COUNTY, TEXAS. LTD TO THE AUSTIN CHALK FORMATION.
100152-000	LUKE JAMES RESTIVO ET UX	UNION PACIFIC RESOURCES COMPANY	7/24/1990	171	306	BURLESON	TX	10.326 ACRES OUT OF THE WILLIAM RALEIGH LEAGUE, A-47, BURLESON COUNTY, TEXAS. LTD TO THE AUSTIN CHALK FORMATION.
100153-000	VINCE A PATRANELLA ET AL	UNION PACIFIC RESOURCES COMPANY	4/19/1993	215	385	BURLESON	TX	229.54 ACRES OUT OF THE WILLIAM RALEIGH LEAGUE, A-47, BURLESON COUNTY, TEXAS. LTD TO THE AUSTIN CHALK FORMATION.

STATE OF TEXAS
COUNTY OF BURLESON
The document to which this certificate is affixed is a full, true and correct copy of the original on file and of record in my office.
Thereby certified, on 4/18/2022
County Clerk
Burleson County, Texas
Page 17 of 48

2022 - 1657 03/18/2022 2:16PM Page 17 of 48

Exhibit A-1:
Acquired Leases

LEASE NO.	LESSOR	LESSEE	DATE	BOOK/ VOLUME	PAGE	COUNTY	STATE	LEGAL DESCRIPTION
100163-001	MARY ELIZABETH COLLINS	SAGE ENERGY COMPANY	7/20/1994	233	796	BURLESON	TX	128.258 ACRES OUT OF THE STEPHEN F AUSTIN LEAGUE, A-65, BURLESON COUNTY, TEXAS.
100163-002	VIOLA GOODSON SPELL	SAGE ENERGY COMPANY	7/21/1994	235	1	BURLESON	TX	128.258 ACRES OUT OF THE STEPHEN F AUSTIN LEAGUE, A-65, BURLESON COUNTY, TEXAS.
100164-001	PETER LORNE GRANDJEAN	STRATA ENERGY INC	6/7/1978	23	513	BURLESON	TX	60.4 ACRES M/L OUT OF THE STEPHEN F AUSTIN LEAGUE NO. 10, A-65, BURLESON COUNTY, TEXAS.
100164-002	FRANKLIN JOE KARASEK JR AND FRANCES MARIE KARASEK	STRATA ENERGY INC	6/7/1978	23	368	BURLESON	TX	9.993 ACRES MOL OUT OF THE STEPHEN F AUSTIN LEAGUE NO. 10, A-65, BURLESON COUNTY, TEXAS.
100165-000	BENTON SCHULZE	WILLIAM C HAVERLAH	5/4/1976	16	648	BURLESON	TX	81.181 ACRES LOCATED IN THE STEPHEN F AUSTIN LEAGUE NO. 10, A-65, BURLESON COUNTY, TEXAS.
100166-000	BYRON WALTER GRANDJEAN	STRATA ENERGY INC	7/20/1978	23	714	BURLESON	TX	70.00 ACRES OF LAND LOCATED IN THE STEPHEN F AUSTIN SURVEY, A-65, BURLESON COUNTY, TEXAS.
100167-000	CHARLIE J LOEHR AND ELEANOR P LOEHR	WILLIAM C HAVERLAH	6/28/1976	18	600	BURLESON	TX	50.0 ACRES OUT OF THE A. KUYKENDALL LEAGUE, A-34 AND THE JACOB REED LEAGUE; A-48, BURLESON COUNTY, TEXAS.
100168-000	FRANK H HORAK AND RUTH HORAK	ZACK B BRITTAIN JR	3/8/1976	15	953	BURLESON	TX	40.721 ACRES OUT OF THE A. KUYKENDALL LEAGUE, A-34, BURLESON COUNTY, TEXAS.
100169-000	CHARLIE NORMAN ET UX	ZACK B BRITTAIN JR	2/24/1976	15	863	BURLESON	TX	40.00 ACRES, M/L, DECRIBED OUT OF A TRACT OUT OF THE A KUYKENDALL LEAGUE, A-34, BURLESON COUNTY, TEXAS
100170-000	EDWARD ENGLEMANN ET UX	ZACK B BRITTAIN JR	2/12/1976	15	911	BURLESON	TX	40 ACRES, M/L A PART OF THE A KUYKENDALL SURVEY, A-34, BEING LOT 22, BURLESON COUNTY, TEXAS
100171-000	FRANKLIN J SEBESTA ET UX	ZACK B BRITTAIN JR	2/12/1976	15	908	BURLESON	TX	40 ACRES, M/L, A PART OF THE A KUYKENDALL SURVEY, A-34, BEING LOT NO 27, BURLESON COUNTY, TEXAS
100172-001	BEN NOVOSAD AND ALMA NOVOSAD	ZACK B BRITTAIN JR	3/4/1976	15	890	BURLESON	TX	81.22 ACRES OUT OF THE A. KUYKENDALL LEAGUE, A-34, BURLESON COUNTY, TEXAS. TRACT 1: 14.21 ACS, AND BEING THE SAME LAND DESCRIBED IN DEED FROM RICHARD KRETZER TO BEN NOVOSAD, DATED MARCH 3, 1961, RECORDED IN VOL 140, PAGE 179, DEED RECORDS OF BURLESON COUNTY, TX (TRACT SURVEYED: 14.2058 ACRES) TRACT 2: 14.21 ACS, AND BEING THE SAME LAND DESCRIBED IN DEED FROM BERTHA LEHDE TO BEN NOVOSAD, DATED MARCH 3, 1961, RECORDED IN VOLUME 140, PAGE 178, DEED RECORDS OF BURLESON CO., TX (TRACT SURVEYED 14.2058 ACRES) TRACT 3: 14.21 ACS, AND BEING THE SAME LAND DESCRIBED IN DEED FROM EMMA LOEHR, ET VIR, EDWARD LOEHR TO BEN NOVOSAD, DATED MARCH 3, 1961, RECORDED IN VOLUME 142, PAGE 456, DEED RECORDS OF BURLESON COUNTY, TEXAS (TRACT WAS SURVEYED: 14.2058 ACS) TRACT 4: 14.21 ACS, AND BEING THE SAME LAND DESCRIBED IN DEED FROM FRED WEGHORST TO BEN NOVOSAD DATED MARCH 3, 1961, RECORDED IN VOLUME 142, PAGE 458, DEED RECORDS OF BURLESON COUNTY, TEXAS. TRACT 5: 24.38 ACS, AND BEING THE SAME LAND DESCEIBED IN DEED FROM HENRY HERMAN, ET AL TO BEN NOVOSAD, DATED APRIL 16, 1961, RECORDED IN VOLUME 144, PAGE 115, DEED RECORDS OF BURLESON COUNTY, TEXAS.
100172-002	CURTIS LEHDE	AMOCO PRODUCTION COMPANY	1/10/1977	20	209	BURLESON	TX	BEING A PART OF THE A KUYKENDALL SURVEY, A-34, AND BEING LOT NO 24 OF THE SUBDIVISION OF THE KUYKENDALL SURVEY AND DESCRIBED AS FOLLOWS 14.21 ACRES OUT OF THE A. KUYKENDALL LEAGUE, A-34, BURLESON COUNTY, TEXAS. TRACT 2: 14.21 ACS, AND BEING THE SAME LAND DESCRIBED IN DEED FROM BERTHA LEHDE TO BEN NOVOSAD, DATED MARCH 3, 1961, RECORDED IN VOLUME 140, PAGE 178, DEED RECORDS OF BURLESON CO., TX (TRACT SURVEYED 14.2058 ACRES
100172-003	CHARLES KRETZER, BILLIE LOUISE LAUDERDALE AND BERNARD KRETZER	AMOCO PRODUCTION COMPANY	1/10/1977	20	211	BURLESON	TX	14.21 ACS, A KUYKENDALL SURVEY, A-34,AND BEING THE SAME LAND DESCRIBED IN DEED FROM RICHARD KRETZER TO BEN NOVOSAD, DATED MARCH 3, 1961, RECORDED IN VOL 140, PAGE 177, DEED RECORDS OF BURLESON COUNTY, TX
100172-004	EMMA LOEHR	AMOCO PRODUCTION COMPANY	1/10/1977	20	207	BURLESON	TX	TRACT 3: 14.21 ACS, A PART OF THE A KUYKENDALL SURVEY, A-34, AND BEING THE SAME LAND DESCRIBED IN DEED FROM EMMA LOEHR, ET VIR, TO BEN NOVOSAD, DATED MARCH 3, 1961, RECORDED IN VOLUME 142, PAGE 456, DEED RECORDS OF BURLESON COUNTY, TEXAS

STATE OF TEXAS
COUNTY OF BURLESON
The document to which this certificate is affixed is a full, true and correct copy of the original on file and of record in my office.
Thereby certified on 4/18/2022
Anna L. Schlick
County Clerk
Burleson County, Texas
Page 18 of 48

2022 - 1657 03/18/2022 2:16PM Page 18 of 48

Exhibit A-1:
Acquired Leases

LEASE NO.	LESSOR	LESSEE	DATE	BOOK/ VOLUME	PAGE	COUNTY	STATE	LEGAL DESCRIPTION
100172-005	ALMA WEGHORST ROSA LEWIS FOWLER ET AL	AMOCO PRODUCTION COMPANY	1/10/1977	20	205	BURLESON	TX	14.21 ACS, M/L, A PART OF THE ABNER KUYKENDALL SURVEY, ABSTRACT NO 34, BEING THE SAME TRACT OF LAND DESCRIBED IN A DEED DATED MARCH, 3, 1961, FROM MRS. ALMA WEGHORST ET VIR, TO BEN NOVOSAD, OF RECORD IN VOL 142, PAGE 458, DEED RECORDS, BURLESON CO, TX.
100173-001	ROSA LEWIS FOWLER, CREZETTA LEWIS JOOST AND EDWARD E TAYLOR	THE FREEMAN CORPORATION	2/1/1995	239	303	BURLESON	TX	20.85 ACRES, MOL, OUT OF AND BEING A PART OF THE ABNER KUYKENDALL SURVEY, A-34, AND BEING THE SAME LAND DESCRIBED IN A DEED FROM RICHARD GRIGGS AND WIFE, ELISHA GRIGGS TO HULAN LEWIS AND WIFE, POLLY LEWIS, SAID DEED DATED MARCH 15, 1951, RECORDED IN VOLUME 107, PAGE 585, BURLESON COUNTY, TEXAS.
100173-002	ALFRED L TAYLOR	THE FREEMAN CORPORATION	2/1/1995	239	287	BURLESON	TX	20.85 ACRES, MOL, OUT OF AND BEING A PART OF THE ABNER KUYKENDALL SURVEY, A-34, AND BEING THE SAME LAND DESCRIBED IN A DEED FROM RICHARD GRIGGS AND WIFE ELISHA GRIGGS TO HULAN LEWIS AND WIFE, POLLY LWIS, SAID DEED DATED MARCH 15, 1951 AND RECORDED IN VOLUME 107, PAGE 585, BURLESON COUNTY, TEXAS.
100174-001	IDA MAE PARKS, IONA GRIGGS, LEON GRIGGS, JR, LINDA JOYCE ROBINSON, RICHARD KELLY GRIGGS, LESLIE LEONETE GRISS, LESSIE LEISHETTE GRIGGS	FREEMAN CORPORATION	2/1/1995	239	282	BURLESON	TX	20.85 ACRES OUT OF TRACT 1 IN THE A KUYKENDALL LEAGUE, A-34, BURLESON COUNTY, TEXAS.
100174-002	J W KING JR GUARDIAN OF THE ESTATE OF DINAH KAY ELLIS	THE FREEMAN CORPORATION	2/1/1995	239	307	BURLESON	TX	20.85 ACRES OUT OF THE A. KUYKENDALL LEAGUE, A-34, BURLESON COUNTY, TEXAS.
100174-003	J W KING JR	THE FREEMAN CORPORATION	8/23/1994	234	589	BURLESON	TX	20.85 ACRES OUT OF THE A. KUYKENDALL LEAGUE, A-34, BURLESON COUNTY, TEXAS.
100174-004	JONNIE VIC BARNETT	THE FREEMAN CORPORATION	3/15/1995	241	743	BURLESON	TX	20.85 ACRES OUT OF TRACT 1 IN THE A. KUYKENDALL LEAGUE, A-34, BURLESON COUNTY, TEXAS.
100174-005	CHARLES CUNNINGHAM	THE FREEMAN CORPORATION	3/15/1995	241	739	BURLESON	TX	20.85 ACRES OUT OF THE A. KUYKENDALL LEAGUE, A-34, BURLESON COUNTY, TEXAS.
100174-006	DANA HILLMAN STRONG	THE FREEMAN CORPORATION	4/25/1995	240	866	BURLESON	TX	20.85 ACRES OUT OF THE A. KUYKENDALL LEAGUE, A-34, BURLESON COUNTY, TEXAS.
100176-000	C L ANDERSON AND TELLIE G ANDERSON	STRATA ENERGY INC	5/2/1978	23	116	BURLESON	TX	142.1 ACRES OUT OF THE DANIEL PERRY LEAGUE, A-198, BURLESON COUNTY, TEXAS.
100177-000	BILLY BLAHA	MARSHALL A HARRELL	4/30/1976	17	311	BURLESON	TX	158.46 ACRES OUT OF THE BRADFORD HUGHES LEAGUE, A-135, BURLESON COUNTY, TEXAS.
100178-000	WALTER W COOK AND MARTHA COOK	STRATA ENERGY INC	3/16/1978	22	773	BURLESON	TX	22.00 ACRES OUT OF THE DANIEL PERRY LEAGUE, A-198, BURLESON COUNTY, TEXAS.
100179-000	JOHN ALLEN DAVIS AND MARIE ELLA DAVIS	STRATA ENERGY INC	3/13/1978	22	786	BURLESON	TX	22.21 ACRES OUT OF THE DANIEL PERRY LEAGUE, A-198, BURLESON COUNTY, TEXAS.
100180-001	ERNEST FAUST AND CAROLYN FAUST	STRATA ENERGY INC	3/29/1979	26	592	BURLESON	TX	48.0 ACRES OUT OF THE DANIEL PERRY LEAGUE, A-198, BURLESON COUNTY, TEXAS.
100180-002	JOHN LARRY FAUST AND SANDRA FAUST	STRATA ENERGY INC	3/29/1979	26	596	BURLESON	TX	48.00 ACRES OUT OF THE DANIEL PERRY LEAGUE, A-198, BURLESON COUNTY, TEXAS.
100180-003	LOUIS FAUST	STRATA ENERGY INC	3/29/1979	26	600	BURLESON	TX	48.00 ACRES OUT OF THE DANIEL PERRY LEAGUE, A-198, BURLESON COUNTY, TEXAS.
100180-004	STANLEY RAY FAUST AND DELORES FAUST	STRATA ENERGY INC	4/2/1979	26	588	BURLESON	TX	48.00 ACRES OUT OF THE DANIEL PERRY LEAGUE, A-198, BURLESON COUNTY, TEXAS.
100180-005	MILDRED MARIE MCLEMORE AND FELIX MCLEMORE JR	STRATA ENERGY INC	4/2/1979	26	584	BURLESON	TX	48.0 ACRES OUT OF THE DANIEL PERRY LEAGUE, A-198, BURLESON COUNTY, TEXAS.
100180-006	GLADYS MAE JESKE AND MARVIN CHARLES JESKE	STRATA ENERGY INC	3/29/1979	26	604	BURLESON	TX	48.00 ACRES OUT OF THE DANIEL PERRY LEAGUE, A-198, BURLESON COUNTY, TEXAS.
100181-000	CLEO SCHUMACHER AND ROSALIE SCHUMACHER	MARSHALL A HARRELL	6/8/1976	17	276	BURLESON	TX	72.81 ACRES OUT OF THE DANIEL PERRY LEAGUE, A-198 AND THE S M WILLIAMS LEAGUE, A-62, BURLESON COUNTY, TEXAS.
100182-000	ED SCHUMACHER AND VLASTA SCHUMACHER	MARSHALL A HARRELL	6/8/1976	17	273	BURLESON	TX	50.00 ACRES OUT OF THE DANIEL PERRY LEAGUE, A-198, BURLESON COUNTY, TEXAS.
100183-000	MELVIN ONDRASEK, DORIS ONDRASEK, WILLIE MAZACH AND MILLIE ONDRASEK	MARSHALL A HARRELL	5/11/1976	17	347	BURLESON	TX	371.66 ACRES OUT OF THE FRANCIS SMITH LEAGUE, A-57 AND THE BRADFORD HUGHES LEAGUE, A-135, BURLESON COUNTY, TEXAS.

STATE OF TEXAS
COUNTY OF BURLESON
The document to which this certificate is affixed is a full, true and correct copy of the original on file and of record in my office.
Thereby certified, on 4/18/2022
Amna P. Schisler
County Clerk
Burleson County, Texas
Page 19 of 48

2022 - 1657 03/18/2022 2:16PM Page 19 of 48

Exhibit A-1:
Acquired Leases

LEASE NO.	LESSOR	LESSEE	DATE	BOOK/ VOLUME	PAGE	COUNTY	STATE	LEGAL DESCRIPTION
100184-000	EDWIN W DAVIS AND ANNIE P DAVIS	MARSHALL A HARRELL	5/18/1976	17	317	BURLESON	TX	162.42 ACRES OUT OF THE JAMES HALL LEAGUE, A-28 AND THE BRADFORD HUGHES LEAGUE, A-135, BURLESON COUNTY, TEXAS.
100185-000	JAMES B GLOVER AND SARAH GLOVER	MARSHALL A HARRELL	5/19/1976	17	320	BURLESON	TX	218.00 ACRES OUT OF THE BRADFORD HUGHES LEAGUE, A-135, BURLESON COUNTY, TEXAS.
100186-000	CHARLES W HANCOCK	STRATA ENERGY INC	4/7/1978	23	74	BURLESON	TX	BEING 80.00 ACRES OUT OF THE SOUTHEAST PORTION OF A CALLED 344.772 ACRES DESCRIBED IN OIL, GAS & MINERAL LSE FROM CHARLES W HANCOCK TO STRATA ENERGY DATED APRIL 7, 1978, RECORDED IN VOL. 23, PAGE 74, BURLESON COUNTY, TEXAS; SAID 80 ACRES IN THE FRANCIS SMITH SURVEY, A-57 AND BEING MORE FULLY DESCRIBED AS FOLLOWS: BEGINNING AT THE MOST EASTERN CORNER OF SAID CALLED 344.772 ACRES AND THE MOST EASTERN CORNER OF THE HEREIN DESCRIBED TRACT; THENCE S 47 DEGREES 8' 49" W 2,648.66 FT ALONG THE SE BOUNDARY LINE OF SAID CALLED 344.772 ACRES TO THE MOST SOUTHERN CORNER OF THE HEREIN DESCRIBED TRACT AND OF SAID CALLED 344.772 ACRES; THENCE N 88 DEGREES 20' 01" W 670.55 FT ALONG A SW BOUNDARY LINE OF SAID CALLED 344.72 ACRES TO ANINTRA CORNER OF SAME AND OF THE HEREIN DESCRIBED TRACT; THENCE N 43 DEGREES 05' 38" W 680.4 FT ALONG A SW BOUNDARY LINE OF SAID CALLED 344.772 ACRS TO A POINT REPRESENTING THE MOST WESTERN CORNER OF THE HEREIN DESCRIBED TRACT; THENCE N 47 DEGREES 08' 49" E 3,127.44 FT TO A POINT IN A NE BOUNDARY LINE OF SAID CALLED 344.772 ACRES REPRESENTING THE MOST NORTHERN CORNER OF THE HEREIN DESCRIBED TRACT; THENCE S 42 DEGREES 57' 45" E 1,150.18 FT TO A POINT IN A NE BOUNDARY LINE TO THE PLACE OF BEGINNING.
100187-000	WILLIS B HICKS AND BILLIE O HICKS	MARSHALL A HARRELL	5/4/1976	17	353	BURLESON	TX	208.67 ACRES, M/L, OUT OF THE BEVERLY A PORTER LEAGUE, A-46, THE BLUFORD BROOKS LEAGUE, A-274 AND THE JAMES CURTIS LEAGUE, A-17, BURLESON COUNTY, TEXAS.
100188-000	SAMUEL HUTCHISON AND ERNESTINE LEE HUTCHISON	STRATA ENERGY INC	3/31/1978	22	790	BURLESON	TX	155.75 ACRES, MOL, A PART OF THE ANN BASS LEAGUE, A-71, BURLESON COUNTY, TEXAS, AND BEING THE SAME LAND DESCRIBED IN THAT CERTAIN DEED DATED NOVEMBER 17, 1955, FROM LOUIS DOTSON, ET UX TO SAMUEL H. HUTCHISON, RECORDED IN VOL. 126, PAGE 277, BURLESON COUNTY, TEXAS .
100189-000	FRED H LIPPE AND CAROLYN LIPPE	STRATA ENERGY INC	5/9/1978	23	159	BURLESON	TX	54.3 ACRES OUT OF THE ANN BASS LEAGUE, A-71, BURLESON COUNTY, TEXAS AND BEING THE SAME LAND DESCRIBED IN THAT CERTAIN DEED FROM SAMUEL H HUCHISON AND WIFE ALICE HUCHISON TO FRED H. LOPPE AND WIFE CAROLYN LIPPE DATED JANUARY 24, 1959, WHICH DEED IS RECORDED IN VOLUME 135, PAGE 262, BURLESON COUNTY, TEXAS.
100190-000	MARVIN R MATCEK, HENRY MATCEK, ROSIE MATCEK	MARSHALL A HARRELL	5/5/1976	17	332	BURLESON	TX	111.60 ACRES OUT OF THE FRANCIS SMITH LEAGUE, A-57, BURLESON COUNTY, TEXAS.
100191-000	EDWARD GAAS	STRATA ENERGY INC	2/9/1979	25	791	BURLESON	TX	25.5 ACRES OUT OF THE FRANCIS SMITH LEAGUE, A-57, BURLESON COUNTY, TEXAS.
100193-000	ROBERT J PIWONKA JR ET UX	MARSHALL A HARRELL	4/30/1976	17	326	BURLESON	TX	326.70 M/L, OUT OF 334 ACRES OF THE FRANCIS SMITH LEAGUE, A-57 AND BRADFORD HUGHES SURVEY, A-135, BURLESON COUNTY, TEXAS.
100194-000	BILLIE ANN FRITCHER ET VIR	MARSHALL A HARRELL	4/30/1976	17	314	BURLESON	TX	95.03 ACRES OUT OF THE BRADFORD HUGHES LEAGUE, A-135, BURLESON COUNTY, TEXAS.
100195-000	JOHN GROCE	MARSHALL A HARRELL	5/4/1976	17	335	BURLESON	TX	50.75 ACRES OUT OF THE BRADFORD HUGHES LEAGUE, A-135, BURLESON COUNTY, TEXAS.
100196-000	GLADYS B SLOVACEK	MARSHALL A HARRELL	4/30/1976	17	338	BURLESON	TX	90.0 ACRES, MOL, OUT OF THE BRADFORD HUGHES LEAGUE, A-135, BURLESON COUNTY, TEXAS, AND BEING THE SAME TRACT OF LAND DESCRIBED IN A DEED FROM WILLIAM BLAHA TO GLADYS B. SLOVACEK, DATED MARCH 6, 1969, RECORDED IN VOLUME 176, PAGE 323, BURLESON COUNTY, TEXAS.

STATE OF TEXAS
COUNTY OF BURLESON
The document to which this certificate is affixed is a full, true and correct copy of the original on file and of record in my office.
Thereby certified, on 4/18/2022
County Clerk
Burleson County, Texas
Page 20 of 48

2022 - 1657 03/18/2022 2:16PM Page 20 of 48

Exhibit A-1:
Acquired Leases

LEASE NO.	LESSOR	LESSEE	DATE	BOOK/ VOLUME	PAGE	COUNTY	STATE	LEGAL DESCRIPTION
100197-000	GEORGE C GERLAND AND ALICE RUTH GERLAND	STRATA ENERGY INC	3/29/1978	23	77	BURLESON	TX	110.0 ACRES, MOL, DESCRIBED AS: TRACT 1: 80.00 ACRES, MOL, A PART OF THE DAVID CLARK LEAGUE, A-11 AND BEING THE SAME LAND DESCRIBED IN THAT CERTAIN DEED DATED MARCH 4, 1950, FROM C. W. GERLAND, SR., ET UX TO GEORGE C. GERLAND, WHICH DEED IS RECORDED IN VOL. 105, PAGE 194, BURLESON COUNTY, TEXAS. TRACT 2: 30.00 ACRES, MOL, A PART OF THE ELIZABETH GREENWOOD LEAGUE, A-26, AND BEING THE SAME LAND DESCRIBED IN THAT CERTAIN DEED DATED MARCH 12, 1949, FROM C. W. GERLAND, SR., ET UX TO GEORGE C. GERLAND, RECORDED IN VOL. 104, PAGE 388, BURLESON COUNTY, TEXAS.
100198-000	JAMES C HILL AND BETTY HILL	SAGE ENERGY COMPANY	9/27/1994	235	425	BURLESON	TX	14.30 ACRES OUT OF THE S M WILLIAMS LEAGUE, A-62, BURLESON COUNTY, TEXAS.
100199-000	LILLIAN W HARRIS	BRIGADE ENERGY INC	11/4/1986	140	31	BURLESON	TX	67.5 ACRES OUT OF THE DANIEL PERRY LEAGUE AND THE S M WILLIAMS LEAGUE, A-62, BURLESON COUNTY, TEXAS.
100200-000	DOROTHY JEAN RASKA, INDIVIDUALLY AND AS INDEPENDENT EXECUTRIX AND TRUSTEE UWO ALLAN RAY RASKA	RAYMOND A BRYANT	5/22/1989	154	816	BURLESON	TX	101.011 ACRES OUT OF THE DANIEL PERRY SURVEY, A-198, BURLESON COUNTY, TEXAS.
100201-000	MILTON F CHARANZA ET UX	SAGE ENERGY COMPANY	5/14/1987	143	747	BURLESON	TX	18.5 ACRES OUT OF THE FRANCIS SMITH LEAGUE A-57 BURLESON COUNTY, TEXAS.
100202-000	C. J. WILHELM	FRED PRICKETT	4/23/1976	18	208	BURLESON	TX	100 ACRES OUT OF 201.75 ACRES OUT OF THE S. F. AUSTIN SURVEY, A-2, AND THE D. PERRY LEAGUE, A-198, BURLESON COUNTY, TEXAS. LTD DEPTHS FROM THE SURFACE TO 8,070' BUT IN NO EVENT DEEPER THAN THE GEORGETOWN FORMATION.
100203-000	JAMES C MILLER AND JIMMIE MILLER	CHAMPLIN PETROLEUM COMPANY	6/14/1976	17	771	BURLESON	TX	75.0 ACRES OUT OF THE D. PERRY LEAGUE, A-198, BURLESON COUNTY, TEXAS, LIMITED FROM SURFACE TO THE BASE OF THE GEORGETOWN FORMATION.
100204-000	STANLEY R FAUST AND DELORES FAUST	SAGE ENERGY COMPANY	4/1/1984	116	835	BURLESON	TX	10.571 ACRES, MOL, SITUATED IN THE DANIEL PERRY LEAGUE, A-198, BEING THAT SAME LAND DESCRIBED IN WARRANTY DEED FROM JOHN J FAUST TO STANLEY R FAUST, ET UX, DATED JUNE 18, 1970 AND RECORDED IN VOLUME 184, PAGE 499, BURLESON COUNTY, TEXAS.
100218-000	BEN F TRCALEK JR	WILLIAM C HAVERLAH	4/23/1976	16	302	BURLESON	TX	55.75 ACRES, M/L, OUT OF THE JACOB REED LEAGUE, A-48 AND THE F NEIBLING LEAGUE, A-42, BURLESON COUNTY, TEXAS. LTD DEPTHS FROM SURF TO THE BASE OF THE GEORGETOWN FORM.
100219-000	ARCHIE A CATHERS JR	SAGE ENERGY COMPANY	2/21/1997	259	136	BURLESON	TX	158.30 ACRES OUT OF THE A. M. COOPER SURVEY, A-85, BURLESON COUNTY, TEXAS.
100220-000	EDWIN E WILKERSON AND WIFE, PHYLLIS A WILKERSON	SAGE ENERGY COMPANY	2/21/1997	259	145	BURLESON	TX	60.087 ACRES M/L, A.M. COOPER SURVEY, A-85, BURLESON CO.,TX DEPTH LIMITATION FROM SURFACE TO 100' BELOW THE BASE OF THE GEORGETOWN FORMATION
100221-000	THE PROVIDENCE BAPTIST CHURCH AND CEMETARY ASSN	SAGE ENERGY COMPANY	3/7/2001	548	323	BURLESON	TX	15.2 ACRES OUT OF THE JOHN HUGHES LEAGUE, A-133 AND THE AMMON UNDERWOOD LEAGUE, A-241, BURLESON COUNTY, TEXAS.
100222-001	CHRISTINA A GONZALES	I JON BROOK JR INC	12/8/1978	25	670	BURLESON	TX	110.6 ACRES OUT OF THE JAMES HALL SURVEY, A-28, BURLESON COUNTY, TEXAS.
100222-002	JERRY GOLD ET AL	I JON BROOK JR INC	12/8/1978	25	675	BURLESON	TX	110.6 ACRES OUT OF THE JAMES HALL SURVEY, A-28, BURLESON COUNTY, TEXAS.
100222-003	AGNES G ARMSTRONG ET VIR	I JON BROOK JR INC	12/8/1978	25	895	BURLESON	TX	110.6 ACRES OUT OF THE JAMES HALL SURVEY, A-28, BURLESON COUNTY, TEXAS
100222-004	MINNIE WILLIAMS ET VIR	I JON BROOK JR INC	12/8/1978	25	900	BURLESON	TX	110.6 ACRES OUT OF THE JAMES HALL SURVEY, A-28, BURLESON COUNTY, TEXAS.
100222-005	BESSIE GOLD	I JON BROOK JR INC	12/8/1978	26	96	BURLESON	TX	110.6 ACRES OUT OF THE JAMES HALL SURVEY, A-28, BURLESON COUNTY, TEXAS.
100222-006	D C FISHER	I JON BROOK JR INC	12/8/1978	26	101	BURLESON	TX	110.6 ACRES OUT OF THE JAMES HALL SURVEY, A-28, BURLESON COUNTY, TEXAS.
100223-000	PETE R SCARMARDO AND ROSA SCARMARDO	WILLIAM C HAVERLAH	5/5/1976	16	182	BURLESON	TX	122.5539 ACRES OUT OF THE JAMES CURTIS SURVEY, A-17, BURLESON COUNTY, TEXAS. LTD DEPTHS FROM SURF TO THE BASE OF THE GEORGETOWN FORM.

STATE OF TEXAS
COUNTY OF BURLESON
The document to which this certificate is affixed is a full, true and correct copy of the original on file and of record in my office.
Thereby certified 4/18/2022
Amos L. Schlack
County Clerk
Burleson County, Texas
Page 21 of 48

2022 - 1657 03/18/2022 2:16PM Page 21 of 48

Exhibit A-1:
Acquired Leases

LEASE NO.	LESSOR	LESSEE	DATE	BOOK/ VOLUME	PAGE	COUNTY	STATE	LEGAL DESCRIPTION
100224-000	MARY T FAZZINO, A WIDOW, INDIVIDUALLY AND FRANK LA BARBA, JR., LEE J FAZZINO AND STEVE A SCARMARDO, TRUSTEES OF THE DOMINIC J FAZZINO TRUST UNDER WILL	GSI INC	12/27/1983	113	154	BURLESON	TX	87.724 ACRES OUT OF THE JAMES CURTIS SURVEY, AND THE BEVERLY A. PORTER SURVEY, A-46, BURLESON COUNTY, TEXAS. LTD DEPTHS FROM SURF TO 10,000'.
100225-000	WILLIAM S GARRETT ET UX	U S COMPANIES INC	3/22/1982	86	760	BURLESON	TX	132.62 ACRES, M/L, BEING OUT OF 315.05 ACRES IN THE BRADFORD HUGHES SURVEY, A-135 AND OTHER SURVEYS, BURLESON COUNTY, TEXAS. LTD DEPTHS FROM SURF TO 12,000'.
100226-001	CHARLES B ENGELMANN ET UX	WILLIAM C HAVERLAH	5/3/1976	16	266	BURLESON	TX	145.08 ACRES OUT OF THE JACOB REED SURVEY, A-48, BURLESON COUNTY, TEXAS. LTD DEPTHS FROM SURFACE TO THE BASE OF THE GEORGETOWN FORMATION.
100226-002	WILEY B NOBLE ET UX	SAGE ENERGY COMPANY	2/3/1984	114	449	BURLESON	TX	100.23 ACRES OUT OF THE JACOB REED SURVEY, A-48, BURLESON COUNTY, TEXAS.
100226-003	CLEO MILDRED LOTT	SAGE ENERGY COMPANY	2/3/1984	113	620	BURLESON	TX	100.23 ACRES OUT OF THE JACOB REED SURVEY, A-48, BURLESON COUNTY, TEXAS.
100226-004	BILL G RIGGS	SAGE ENERGY COMPANY	2/3/1984	114	347	BURLESON	TX	100.23 ACRES OUT OF THE JACOB REED SURVEY, A-48, BURLESON COUNTY, TEXAS.
100226-005	BERYL JOY BARLOW	SAGE ENERGY COMPANY	1/20/1992	199	21	BURLESON	TX	100.23 ACRES OUT OF THE JACOB REED SURVEY, A-48, BURLESON COUNTY, TEXAS.
100227-001	ELENORA HITCHCOCK	WILLIAM C HAVERLAH	5/8/1976	16	584	BURLESON	TX	182.36 ACRES OUT OF THE JOHN HUGHES SURVEY, A-133, AND THE B. BROOKS LEAGUE, A-274, BURLESON COUNTY, TEXAS. LTD DEPTHS FROM THE SURFACE TO THE BASE OF THE GEORGETOWN FORMATION.
100227-002	HOWARD G HITCHCOCK ET AL	TERRY ARLEDGE ET AL	12/14/1984	124	827	BURLESON	TX	132.36 ACRES OUT OF THE JOHN HUGHES SURVEY, A-133, BURLESON COUNTY, TEXAS. LTD DEPTHS FROM THE SURFACE TO THE BASE OF THE GEORGETOWN FORMATION.
100228-000	GRABOW HITCHCOCK ET UX	SAGE ENERGY COMPANY	9/13/1983	109	702	BURLESON	TX	0.98 ACRES OUT OF THE BLUFORD BROOKS LEAGUE, A-274, AND THE JOHN HUGHES SURVEY, A-133, BURLESON COUNTY, TEXAS.
100229-000	LEE STAVENHAGEN ET UX	SAGE ENERGY COMPANY	10/4/1983	109	699	BURLESON	TX	13.516 ACRES OUT OF THE JOHN HUGHES SURVEY, A-133, BURLESON COUNTY, TEXAS. LTD DEPTHS FROM THE SURFACE TO 100? BELOW THE DEEPEST DEPTH DRILLED (8,4327).
100230-000	JOHNNY FISCHER ET UX	I JON BROOK JR INC	2/16/1979	26	801	BURLESON	TX	4.04 ACRES OUT OF 6.008 ACRES OUT OF THE JACOB REED SURVEY, A-48, AND THE T. K. PIERSON SURVEY, A-191, BURLESON COUNTY, TEXAS. LTD DEPTHS FROM THE SURFACE TO THE BASE OF THE GEORGETOWN FORMATION.
100231-000	DALTON A VAN DRESAR ET AL	I JON BROOK JR INC	1/8/1979	25	911	BURLESON	TX	93.936 ACRES OUT OF THE JACOB REED SURVEY, A-48, BURLESON COUNTY, TEXAS. LTD DEPTHS FROM THE SURFACE TO THE BASE OF THE GEORGETOWN FORMATION.
100232-000	JOHN D VAN DRESAR ET UX	I JON BROOK JR INC	1/8/1979	26	797	BURLESON	TX	31.0 ACRES OUT OF THE JACOB REED SURVEY, A-48, AND THE T. K. PIERSON SURVEY, A-191, BURLESON COUNTY, TEXAS. LTD DEPTHS FROM THE SURFACE TO THE BASE OF THE GEORGETOWN FORMATION.
100233-001	ALTON AGA ET UX	I JON BROOK JR INC	1/10/1979	29	375	BURLESON	TX	31.0 ACRES OUT OF THE JACOB REED SURVEY, A-48, AND THE T. K. PIERSON SURVEY, A-191, BURLESON COUNTY, TEXAS. LTD DEPTHS FROM THE SURFACE TO THE BASE OF THE GEORGETOWN FORMATION.
100233-002	JAMES W LANNING ET UX	I JON BROOK JR INC	1/10/1979	26	93	BURLESON	TX	31.0 ACRES OUT OF THE JACOB REED SURVEY, A-48, AND THE T. K. PIERSON SURVEY, A-191, BURLESON COUNTY, TEXAS. LTD DEPTHS FROM THE SURFACE TO THE BASE OF THE GEORGETOWN FORMATION.
100234-000	BEN F TRCALEK ET UX	WILLIAM C HAVERLAH	4/23/1976	16	365	BURLESON	TX	68.06 ACRES, M/L, OUT OF THE A. KUYKENDALL LEAGUE, A-34, AND THE FREDERICK, BURLESON COUNTY, TEXAS. LTD DEPTHS FROM THE SURFACE TO THE BASE OF THE GEORGETOWN FORMATION.
100235-000	FRANK F DRGAC ET UX	WILLIAM C HAVERLAH	4/23/1976	16	123	BURLESON	TX	108.17 ACRES OUT OF THE KUYKENDALL LEAGUE, A-34, BURLESON COUNTY, TEXAS. LTD DEPTHS FROM THE SURFACE TO THE BASE OF THE GEORGETOWN FORMATION.
100236-000	PHILIP HITCHCOCK ET UX	WILLIAM C HAVERLAH	6/12/1976	17	635	BURLESON	TX	59.5 ACRES OUT OF THE BLUFORD BROOKS LEAGUE, A-274, JOHN HUGHES SURVEY, A-133, AND THE UNDERWOOD SURVEY, A-241, BURLESON COUNTY, TEXAS. LTD DEPTHS FROM SURFACE TO THE BASE OF THE GEORGETOWN FORMATION.

STATE OF TEXAS
COUNTY OF BURLESON
The document to which this certificate is affixed is a full, true and correct copy of the original on file and of record in my office.
Thereby certified 4/18/2022
Amanda Shirk
County Clerk
Burleson County, Texas
Page 22 of 48

2022 - 1657 03/18/2022 2:16PM Page 22 of 48

Exhibit A-1:
Acquired Leases

LEASE NO.	LESSOR	LESSEE	DATE	BOOK/ VOLUME	PAGE	COUNTY	STATE	LEGAL DESCRIPTION
100237-000	FRANK BLAZEK ET AL	WILLIAM C HAVERLAH	5/4/1976	16	185	BURLESON	TX	102.93 ACRES, M/L, OUT OF THE A. UNDERWOOD SURVEY, A-241 & THE JOHN HUGHES SURVEY, A-133, BURLESON COUNTY, TEXAS. LIMITED FROM THE SURFACE TO THE BASE OF THE GEORGETOWN FORMATION.
100238-000	ROBERT LEE VAVRA	WILLIAM C HAVERLAH	5/17/1976	16	762	BURLESON	TX	49.95 ACRES OUT OF THE JACOB REED LEAGUE, A-48, BURLESON COUNTY, TEXAS.
100238-001	HENRY LEE MITCHELL	SAGE ENERGY COMPANY	9/12/1991	196	313	BURLESON	TX	3.911 ACRES, M/L OUT OF THE B A PORTER SURVEY, A-46, BURLESON COUNTY, TEXAS
100239-000	JERUSALEM BAPTIST CHURCH	GSI INC	2/17/1984	114	304	BURLESON	TX	3.0 ACRES OUT OF THE B. A. PORTER LEAGUE, A-46, BURLESON COUNTY, TEXAS.
100241-000	JESSIE L JERKINS ET UX	KATHERINE J PRICE	5/14/1980	39	313	BURLESON	TX	2.50 M/L ACRES OUT OF THE B. A. PORTER LEAGUE, A-46, BURLESON COUNTY, TEXAS.
100242-000	JULIUS YOUNG ET UX	GSI INC	2/17/1984	114	285	BURLESON	TX	4.0 ACRES OUT OF THE B. A. PORTER LEAGUE, A-46 BURLESON COUNTY, TEXAS. LTD
100243-000	RUFUS JOHNSON ET UX	GSI INC	1/29/1981	54	814	BURLESON	TX	4.5 ACRES OUT OF THE B. A. PORTER LEAGUE, A-46, BURLESON COUNTY, TEXAS. LTD
100244-001	NANNIE G HENDERSON	GSI INC	1/29/1981	54	810	BURLESON	TX	5.20 ACRES OUT OF THE B. A. PORTER SURVEY, A-46, BEING PART OF A 12 ACRE TRACT DESCRIBED IN A DEED, DATED MARCH 27, 1952, RECORDED IN VOLUME 149, PAGE 245, BURLESON COUNTY, TEXAS, SAID 5.2 ACRES FURTHER BEING THE SAME LAND DESCRIBED IN EXHIBIT "B" OF THAT CERTAIN ASSIGNMENT OF OIL AND GAS LEASE, DATED JULY 18, 1984, FROM JOHN BEN CARRABBA TO SAGE ENERGY COMPANY, RECORDED IN VOLUME 119, PAGE 728, OIL & GAS LEASE RECORDS, BURLESON COUNTY, TEXAS.
100244-002	DON BENNETT	ENERGY TITLE & ASSOCIATES CO, INC	4/26/1982	87	644	BURLESON	TX	5.20 ACRES OUT OF THE B. A. PORTER SURVEY, A-46, BEING PART OF A 12 ACRE TRACT DESCRIBED IN A DEED, DATED MARCH 27, 1952, RECORDED IN VOLUME 149, PAGE 245, BURLESON COUNTY, TEXAS, SAID 5.2 ACRES FURTHER BEING THE SAME LAND DESCRIBED IN EXHIBIT "B" OF THAT CERTAIN ASSIGNMENT OF OIL AND GAS LEASE, DATED JULY 18, 1984, FROM JOHN BEN CARRABBA TO SAGE ENERGY COMPANY, RECORDED IN VOLUME 119, PAGE 728, OIL & GAS LEASE RECORDS, BURLESON COUNTY, TEXAS.
100245-000	FRANK L SCARMARDO AND DONNA H SCARMARDO	SAGE ENERGY COMPANY	8/17/1984	120	839	BURLESON	TX	.925 OF ONE ACRE, MOL, OUT OF THE BEVERLY A. PORTER LEAGUE, A-46, AND THE JAMES CURTIS, SR. LEAGUE, A-17, BURLESON COUNTY, TEXAS, BEING DESCRIBED AS PARCEL NO. 62A(E) IN CAUSE 16,410, DISTRICT COURT BURLESON COUNTY, TEXAS, STYLED STATE OF TEXAS, ET AL, VS. PETE R. SCARMARDO AND WIFE, ROSA SCARMARDO, RECORDED IN VOLUME 226, PAGE 704, BURLESON COUNTY, TEXAS.
100246-000	FRANK L SCARMARDO AND DONNA H SCARMARDO	SAGE ENERGY COMPANY	8/17/1984	120	836	BURLESON	TX	10.733 ACRES OUT OF THE B. A. PORTER LEAGUE, A-46 AND THE JAMES CURTIS SR SURVEY A-17, BURLESON COUNTY, TEXAS.
100247-001	MARY GIBSON HEIRS: ALBERTA JERKINS, ALICE GIBSON BUTLER, ELLA MAE G SAYLES, LEE GIBSON, STELLA GIBSON, SAMMIE GIBSON, CATHRYN GIBLSON NEWMAN, VIRGIE MAE PERRRMAN AND JAMES GIBSON	W T JORDAN	6/4/1980	42	883	BURLESON	TX	2.0 ACRES OUT OF THE B. A. PORTER LEAGUE, A-46, BURLESON COUNTY, TEXAS.
100247-002	DOROTH MAE GIBSON MCKEVER	W T JORDAN	7/10/1984	120	33	BURLESON	TX	2.0 ACRES OUT OF THE B. A. PORTER LEAGUE, A-46, BURLESON COUNTY, TEXAS.
100248-000	TOM DAVIS JR AND GOLIE MAE DAVIS	GSI INC	1/29/1981	54	802	BURLESON	TX	BEING 4.0 ACRES, MOL, OUT OF THE B. A. PORTER SURVEY, A-46, AND BEING THE SAME LAND DESCRIBED IN DEED, DATED DECEMBER 30, 1968, RECORDED IN VOLUME 175, PAGE 198, BURLESON COUNTY, TEXAS.
100249-000	ALBERTA JERKINS, JESSEE JERKINS, EARNEST JERKINS, L C JERKINS, HORACE JERKINS, CHARLES JERKINS, LENA FAYE J. WASHINGTON, THELMA LEE J MORGAN, LIZZIE J JACKSON, ALICE JOYCE STONUM AND BERTHA B J BROWN	W T JORDAN	6/13/1980	42	887	BURLESON	TX	1.0 ACRES OUT OF THE B. A. PORTER LEAGUE, A-46, BURLESON COUNTY, TEXAS.

STATE OF TEXAS
COUNTY OF BURLESON
The document to which this certificate is affixed is a full, true and correct copy of the original on file and of record in my office.
Thereby certified 4/18/2022
Anna P. Schlinck
County Clerk
Burleson County, Texas
Page 23 of 48

2022 - 1657 03/18/2022 2:16PM Page 23 of 48

Exhibit A-1:
Acquired Leases

LEASE NO.	LESSOR	LESSEE	DATE	BOOK/ VOLUME	PAGE	COUNTY	STATE	LEGAL DESCRIPTION
100250-000	JESSIE L JERKINS AN D WILL D JERKINS	JOIIN BEN CARRABBA	10/30/1978	25	87	BURLESON	TX	2.50 M/L ACRES OUT OF TIIE B. A. PORTER LEAGUE, A-46, BURLESON COUNTY, TEXAS.
100251-000	JOHNNIE LEE KUBECKA AND OTTO KUBECKA	WILLIAM C HAVERLAII	4/29/1976	16	609	BURLESON	TX	125.00 ACRES, MOL, OUT OF TIIE A. BLAIR SURVEY, A-6, BURLESON COUNTY, TEXAS, AND BEING TIIE SAME LAND DESCRIBED IN PARTITION DEED FROM JEFFA MARIE LEIIDE, ET VIR, TO JOIINNIE LEE KUBECKA, DATED AUGUST 8, 1969, RECORDED IN VOLUME 179, PAGES 277-281, BURLESON COUNTY, TEXAS, LIMITED IN DEPTII FROM SURFACE TO 8,500 FT.
100252-000	BENTON SCIIULZE	WILLIAM C IIAVERLAII	5/6/1976	19	386	BURLESON	TX	23.163 ACRES OUT OF TIIE BRADFORD IIOUGIIES SURVEY, A-135, BURLESON COUNTY, TX
100253-000	JEFFA MARIE LEIIDE AND JOIINNIE LEE KUBECKA	WILLIAM C IIAVERLAII	5/10/1976	16	611	BURLESON	TX	159.50 ACRES, DESCRIBED AT TRACT 1: 78.0 ACRES, MOL, OUT OF TIIE BRADFORD IIUGIIES SURVEY, A-135, BURLESON COUNTY, TEXAS AND TRACT 2: 81.5 ACRES, MOL, OUT OF TIIE ALEX BLAIR SURVEY, A-6, BURLESON COUNTY, TEXAS, LIMITED FROM TIIE SURFACE TO TIIE BASE OF TIIE GEORGETOWN FORMATION.
100255-000	ALBERT MARBURGER AND VLASTA MARBURGER	I JON BROOK JR INC	1/15/1979	25	662	BURLESON	TX	9.27 ACRES OUT OF TIIE JAMES IIALL LEAGUE, A-28, BURLESON COUNTY, TEXAS, LIMITED FROM TIIE SURFACE TO TIIE BASE OF TIIE GEORGETOWN FORMATION.
100256-000	RICIIARD PROVAZEK AND OLGA PROVAZEK	I JON BROOK JR INC	1/15/1979	25	668	BURLESON	TX	7.54 ACRES, OUT OF TIIE JAMES IIALL LEAGUE, A-28, BURLESON COUNTY, TEXAS, LIMITED FROM TIIE SURFACE TO TIIE BASE OF TIIE GEORGETOWN FORMATION.
100257-000	JOSEPII L PAUL AND CONNIE PAUL	I JON BROOK JR INC	1/15/1979	25	905	BURLESON	TX	8.27 ACRES OUT OF TIIE JAMES IIALL LEAGUE, A-28, BURLESON COUNTY, TEXAS, LIMITED FROM TIIE SURFACE TO TIIE BASE OF TIIE GEORGETOWN FORMATION.
100258-000	WALTER SUROVIK AND BERNICE SUROVIK	I JON BROOK JR INC	1/15/1979	25	907	BURLESON	TX	6.27 ACRES OUT OF TIIE JOIN IIALL LEAGUE, A-28, BURLESON COUNTY, TEXAS, LIMITED FROM SURFACE TO BASE OF GEORGETOWN FORMATION.
100259-000	ED IIORCICA AND FRANCES IIORCICA	I JON BROOK JR INC	1/15/1979	26	91	BURLESON	TX	6.27 ACRES, OUT OF TIIE JAMES IIALL LEAGUE, A-28, BURLESON COUNTY, TEXAS, LIMITED FROM SURFACE TO TIIE BASE OF TIIE GEORGETOWN FORMATION.
100260-000	CIIARLES DOBROVOLNY AND PAULINE DOBROVOLNY	I JON BROOK JR	1/15/1979	25	660	BURLESON	TX	12.525 ACRES OUT OF TIIE JAMES IIALL LEAGUE, A-28, BURLESON COUNTY, TEXAS.
100261-001	IIENRY OWENS ET AL	I JON BROOK JR INC	11/3/1978	25	664	BURLESON	TX	80.917 ACRES OUT OF TIIE BEVERLY PORTER SURVEY, A-46, BURLESON COUNTY, TEXAS, LESS AND EXCEPT 2.85 ACRES, LIMITED TO TIIE SURFACE DOWN TO TIIE GEORGETOWN FORMATION
100261-002	CARODENE WILSON	DOUG SMITII TRUSTEE	6/15/1983	109	160	BURLESON	TX	81.917 ACRES OUT OF TIIE BEVERLY PORTER SURVEY, A-46, BURLESON COUNTY, TEXAS
100261-003	O'WARNER WOODS	DOUG SMITII TRUSTEE	6/8/1983	107	13	BURLESON	TX	81.917 ACRES OUT OF TIIE BEVERLY PORTER SURVEY, A-46, BURLESON COUNTY, TEXAS
100261-004	BIRDIE WILLIAMS	SKELLY STRONG JR	10/1/1983	110	64	BURLESON	TX	81.917 ACRES OUT OF TIIE BEVERLY PORTER SURVEY, A-46, BURLESON COUNTY, TEXAS
100261-005	EARL WILLIAMS ET UX	SKELLY STRONG JR	10/5/1983	110	337	BURLESON	TX	81.917 ACRES OUT OF TIIE BEVERLY PORTER SURVEY, A-46, BURLESON COUNTY, TEXAS
100261-006	JIMMIE LEE WILLIAMS ET UX	SKELLY STRONG JR	10/5/1983	110	335	BURLESON	TX	81.917 ACRES OUT OF TIIE BEVERLY PORTER SURVEY, A-46, BURLESON COUNTY, TEXAS
100261-007	MURLE SUGGS	SAGE ENERGY COMPANY	12/1/1983	119	342	BURLESON	TX	79.067 ACRES OUT OF TIIE BEVERLY PORTER SURVEY, A-46, BURLESON COUNTY, TEXAS, SAVE AND EXCEPT 2.85 ACRES
100261-008	SERSIA STEWART	DOUG SMITII TRUSTEE	6/9/1983	109	174	BURLESON	TX	81.917 ACRES OUT OF TIIE BEVERLY PORTER SURVEY, A-46, BURLESON COUNTY, TEXAS
100261-009	BRADY STEWART	DOUG SMITII TRUSTEE	6/9/1983	109	172	BURLESON	TX	81.917 ACRES OUT OF TIIE BEVERLY PORTER SURVEY, A-46, BURLESON COUNTY, TEXAS
100261-010	ZEMONEE REESE PORTER	SAGE ENERGY COMPANY	12/1/1983	118	846	BURLESON	TX	79.067 ACRES OUT OF TIIE BEVERLY PORTER SURVEY, A-46, BURLESON COUNTY, TEXAS, SAVE AND EXCEPT 2.85 ACRES
100261-011	TIIEODORE PORTER	DOUG SMITII TRUSTEE	6/15/1983	109	164	BURLESON	TX	81.917 ACRES OUT OF TIIE BEVERLY PORTER SURVEY, A-46, BURLESON COUNTY, TEXAS
100261-012	EMMA WRIGIIT	SKELLY STRONG JR	10/13/1983	110	331	BURLESON	TX	81.917 ACRES OUT OF TIIE BEVERLY PORTER SURVEY, A-46, BURLESON COUNTY, TEXAS
100261-013	OSCAR REESE PORTER	DOUG SMITII TRUSTEE	6/15/1983	109	168	BURLESON	TX	81.917 ACRES OUT OF TIIE BEVERLY PORTER SURVEY, A-46, BURLESON COUNTY, TEXAS

STATE OF TEXAS
COUNTY OF BURLESON
The document to which this certificate is affixed is a full, true and correct copy of the original on file and of record in my office.
Thereby certified on 4/18/2022
Amanda. Schiabb
County Clerk
Burleson County, Texas
Page 24 of 48

2022 - 1657 03/18/2022 2:16PM Page 24 of 48

Exhibit A-1:
Acquired Leases

LEASE NO.	LESSOR	LESSEE	DATE	BOOK/ VOLUME	PAGE	COUNTY	STATE	LEGAL DESCRIPTION
100261-014	MARIE L PORTER	DOUG SMITH TRUSTEE	6/15/1983	109	166	BURLESON	TX	81.917 ACRES OUT OF THE BEVERLY PORTER SURVEY, A-46, BURLESON COUNTY, TEXAS
100261-015	JOEL PORTER	SAGE ENERGY COMPANY	12/8/1983	112	554	BURLESON	TX	79.067 ACRES OUT OF THE BEVERLY PORTER SURVEY, A-46, BURLESON COUNTY, TEXAS, SAVE AND EXCEPT 2.85 ACRES
100261-016	IRENE BRADLY PORTER	SKELLY STRONG JR	10/13/1983	110	329	BURLESON	TX	81.917 ACRES OUT OF THE BEVERLY PORTER SURVEY, A-46, BURLESON COUNTY, TEXAS
100261-017	ETTA MAE PORTER	DOUG SMITH TRUSTEE	6/15/1983	109	170	BURLESON	TX	81.917 ACRES OUT OF THE BEVERLY PORTER SURVEY, A-46, BURLESON COUNTY, TEXAS
100261-019	PANSY PORTER GAY	DOUG SMITH TRUSTEE	6/8/1983	107	15	BURLESON	TX	81.917 ACRES OUT OF THE BEVERLY PORTER SURVEY, A-46, BURLESON COUNTY, TEXAS
100261-020	LEO PRINCEOLA BULLARD	DOUG SMITH TRUSTEE	6/15/1983	109	162	BURLESON	TX	81.917 ACRES OUT OF THE BEVERLY PORTER SURVEY, A-46, BURLESON COUNTY, TEXAS
100261-021	MINNIE BLACK	DOUG SMITH TRUSTEE	6/6/1983	107	11	BURLESON	TX	81.917 ACRES OUT OF THE BEVERLY PORTER SURVEY, A-46, BURLESON COUNTY, TEXAS
100261-022	DOROTHY MAE CARTER ET AL	I JON BROOK JR INC	1/23/1979	25	890	BURLESON	TX	80.917 ACRES OUT OF THE BEVERLY PORTER SURVEY, A-46, BURLESON COUNTY, TEXAS, LESS AND EXCEPT 2.85 ACRES, LIMITED TO THE SURFACE DOWN TO THE GEORGETOWN FORMATION
100261-023	WOODS CAPTERTON RECEIVER ET AL	SAGE ENERGY COMPANY	12/19/1983	111	794	BURLESON	TX	80.917 ACRES OUT OF THE BEVERLY PORTER SURVEY, A-46, BURLESON COUNTY, TEXAS, LESS AND EXCEPT 2.85 ACRES
100261-024	DOZOLIA HENRY	SKELLY STRONG JR	10/5/1983	110	333	BURLESON	TX	81.917 ACRES OUT OF THE BEVERLY PORTER SURVEY, A-46, BURLESON COUNTY, TEXAS
100261-025	JULIUS A WHITESIDE ET UX	SAGE ENERGY COMPANY	8/22/1984	120	834	BURLESON	TX	79.067 ACRES OUT OF THE BEVERLY PORTER SURVEY, A-46, BURLESON COUNTY, TEXAS, SAVE AND EXCEPT 2.85 ACRES
100262-000	SHIRLEY ANN SEBESTA PROSKE	CHAMPLIN PETROLEUM COMPANY	6/11/1976	17	773	BURLESON	TX	138.84 ACRES M/L OUT OF 145.12 ACRES SITUATED IN BLUFORD BROOKS LEAGUE, A-274, BURLESON COUNTY, TEXAS, LIMITED TO SURFACE TO BASE OF GEORGETOWN FORMATION
100263-000	JOSEPH J SKRIVANEK JR ET UX	FRED PRICKETT	4/24/1976	18	395	BURLESON	TX	415.594 ACRES, M/L OUT OF 566.564 ACRES LOCATED IN THE B A PORTER SURVEY, A-46 AND THE ABNER KUYKENDALL SURVEY A-34, BURLESON COUNTY, TEXAS, LIMITED TO SURFACE TO BASE OF GEORGETOWN FORMATION
100264-000	MARION J MALAZZO ET UX	WILLIAM C HAVERLAH	4/29/1976	16	728	BURLESON	TX	125.71 ACRES M/L OUT OF WILLIAM RALEIGH LEAGUE, A-47, BURLESON COUNTY, TEXAS, LIMITED TO SURFACE TO BASE OF GEORGETOWN FORMATION
100265-000	SANDYR M SCARMARDO ET UX	WILLIAM C HAVERLAH	5/3/1976	16	681	BURLESON	TX	34.31 ACRES M/L OUT OF 259.58 ACRES SITUATED IN WILLIAM RALEIGH LEAGUE, A-47, BURLESON COUNTY, TEXAS, LIMITED TO SURFACE TO BASE OF GEORGETOWN FORMATION
100266-000	WILLIAM JOE SMITH	CLAYTON W WILLIAMS JR	1/7/1981	54	141	BURLESON	TX	200 ACRES M/L, A.M. COOPER LEAGUE, A-85, BURLESON CO.,TX DEPTH LIMITATION FROM SURFACE TO THE BASE OF GEORGETOWN FORMATION
100267-000	EDMUND GEORGE SEBESTA, JR ET UX	CHAMPLIN PETROLEUM COMPANY	6/11/1976	17	943	BURLESON	TX	155.82 ACRES (CALLED 171.74 ACRES), BLUFORD BROOKS LEAGUE, A-274, BURLESON CO.,TX DEPTH LIMITATION FROM THE SURFACE TO THE BASE OF THE GEORGETOWN
100268-000	JOHN EDMUND FUCHS	SAGE ENERGY COMPANY	6/29/1984	118	848	BURLESON	TX	8.72 ACRES M/L, BLUFORD BROOKS LEAGUE, A-274, BURLESON CO.,TX DEPTH LIMITATION FROM SURFACE TO THE BASE OF THE GEORGETOWN FORMATION
100269-000	EMILIE A SEFCIK	SAGE ENERGY COMPANY	6/27/1984	119	340	BURLESON	TX	12 ACRES M/L, BLUFORD BROOKS LEAGUE, A-274, BURLESON CO.,TX
100270-000	MARGIE RUTH SEBESTA BAILEY	CHAMPLIN PETROLEUM COMPANY	6/4/1976	17	766	BURLESON	TX	125.78 ACRES M/L (CALLED 150.77 ACRES), BLUFORD BROOKS LEAGUE, A-274, BURLESON CO.,TX DEPTH LIMITATION FROM SURFACE TO THE BASE OF THE GEORGETOWN FORMATION
100271-000	FRANK L SCARMARDO AND WIFE DONNA SCARMARDO	WILLIAM C HAVERLAH	5/5/1976	16	179	BURLESON	TX	91.70 ACRES M/L (CALLED 122 ACRES), B.A. PORTER LEAGUE, A-46, AND JAMES CURTIS LEAGUE, A-17, BURLESON CO.,TX DEPTH LIMITATION FROM SURFACE TO THE BASE OF THE GEORGETOWN FORMATION
100272-000	WILLIAM H PETERS AND WIFE METHA PETERS	WILLIAM C HAVERLAH	5/17/1976	16	768	BURLESON	TX	98.89 ACRES M/L, A. UNDERWOOD SURVEY, A-241, BURLESON CO.,TX DEPTH LIMITATION FROM SURFACE TO THE BASE OF THE GEORGETOWN FORMATION
100273-000	LAWRENCE A VAVRA, AND PATRICIA ANN VAVRA	WILLIAM C HAVERLAH	4/24/1976	116	783	BURLESON	TX	162 ACRES M/L (CALLED 164.47 ACRES ON UNIT PLAT), JACOB REED LEAGUE, A-48, BURLESON CO.,TX DEPTH LIMITATION FROM SURFACE TO THE BASE OF THE GEORGETOWN FORMATION

STATE OF TEXAS
COUNTY OF BURLESON
The document to which this certificate is affixed is a full, true and correct copy of the original on file and of record in my office.
Thereby certify

4/18/2022
County Clerk
Burleson County, Texas
Page 25 of 48

2022 - 1657 03/18/2022 2:16PM Page 25 of 48

Exhibit A-1:
Acquired Leases

LEASE NO.	LESSOR	LESSEE	DATE	BOOK/ VOLUME	PAGE	COUNTY	STATE	LEGAL DESCRIPTION
100274-001	VAUGIIN CALVIN ET UX	SKELLY STRONG JR	9/29/1983	110	29	BURLESON	TX	71.5 ACRES M/L OUT OF TIIE JACOB REED SURVEY A-48, BURLESON COUNTY, TEXAS, LIMITED TO SURFACE TO 10,000 FEET
100274-002	JAMES II BELL	SAGE ENERGY COMPANY	9/30/1983	110	243	BURLESON	TX	71.5 ACRES M/L OUT OF TIIE JACOB REED SURVEY A-48, BURLESON COUNTY, TEXAS
100274-003	CAROLYN BELL ECIIART	SAGE ENERGY COMPANY	9/30/1983	110	315	BURLESON	TX	71.5 ACRES M/L OUT OF TIIE JACOB REED SURVEY A-48, BURLESON COUNTY, TEXAS
100274-004	LESLIE BELL RILEY	SAGE ENERGY COMPANY	9/30/1983	110	313	BURLESON	TX	71.5 ACRES M/L OUT OF TIIE JACOB REED SURVEY A-48, BURLESON COUNTY, TEXAS
100274-005	LARRY BELL	SAGE ENERGY COMPANY	9/30/1983	110	317	BURLESON	TX	71.5 ACRES M/L OUT OF TIIE JACOB REED SURVEY A-48, BURLESON COUNTY, TEXAS
100274-006	IIELEN LOVE ET VIR	I JON BROOK JR INC	11/8/1978	25	266	BURLESON	TX	71.5 ACRES M/L OUT OF TIIE JACOB REED SURVEY A-48, BURLESON COUNTY, TEXAS, LIMITED TO SURFACE OF TIIE EARTII DOWN TO TIIE BASE OF TIIE GEORGETOWN FORMATION
100274-007	ED E CARROLL ET UX	I JON BROOK JR INC	11/8/1978	25	284	BURLESON	TX	71.5 ACRES M/L OUT OF TIIE JACOB REED SURVEY A-48, BURLESON COUNTY, TEXAS, LIMITED TO TIIE SURFACE OF TIIE EARTII DOWN TO TIIE BASE OF TIIE GEORGETOWN FORMATION
100274-008	FRANCES C WIIITEIIURST ET AL	I JON BROOK JR INC	11/8/1978	25	293	BURLESON	TX	71.5 ACRES M/L OUT OF TIIE JACOB REED SURVEY A-48, BURLESON COUNTY, TEXAS, LIMITED TO TIIE SURFACE OF TIIE EARTII DOWN TO TIIE BASE OF TIIE GEORGETOWN FORMATION
100274-009	IIAROLD B NOYES ET UX	I JON BROOK JR INC	11/8/1978	28	204	BURLESON	TX	71.5 ACRES M/L OUT OF TIIE JACOB REED SURVEY A-48, BURLESON COUNTY, TEXAS, LIMITED TO TIIE SURFACE OF TIIE EARTII DOWN TO TIIE BASE OF TIIE GEORGETOWN FORMATION
100274-010	IIARVEY C BELL JR	SAGE ENERGY COMPANY	9/30/1983	110	292	BURLESON	TX	71.5 ACRES M/L OUT OF TIIE JACOB REED SURVEY A-48, BURLESON COUNTY, TEXAS, LIMITED TO ALL DEPTIIS AND IIORIZONS 100 FEET BELOW DEEPEST PERFORATIONS
100274-011	JOIIN L BELL ET UX	SAGE ENERGY COMPANY	9/30/1983	113	562	BURLESON	TX	71.5 ACRES M/L OUT OF TIIE JACOB REED SURVEY A-48, BURLESON COUNTY, TEXAS, LIMITED TO ALL DEPTIIS AND IIORIZONS 100 FEET BELOW DEEPEST DEPTII DRILLED
100274-012	IIAL II BELL	SAGE ENERGY COMPANY	9/30/1983	110	296	BURLESON	TX	71.5 ACRES M/L OUT OF TIIE JACOB REED SURVEY A-48, BURLESON COUNTY, TEXAS, LIMITED TO ALL DEPTIIS AND IIORIZONS 100 FEET BELOW DEEPEST PERFORATIONS
100274-013	TRUMAN IIALL BELL ET UX	I JON BROOK JR INC	11/8/1978	26	794	BURLESON	TX	71.5 ACRES M/L OUT OF TIIE JACOB REED SURVEY A-48, BURLESON COUNTY, TEXAS, LIMITED TO TIIE SURFACE OF TIIE EARTII DOWN TO TIIE BASE OF TIIE GEORGETOWN FORMATION
100274-014	NELLIE LEE BELL ET AL	I JON BROOK JR INC	11/8/1978	25	287	BURLESON	TX	71.5 ACRES M/L OUT OF TIIE JACOB REED SURVEY A-48, BURLESON COUNTY, TEXAS, LIMITED TO TIIE SURFACE OF TIIE EARTII DOWN TO TIIE BASE OF TIIE GEORGETOWN FORMATION
100274-015	KATIIERINE PIIILLIPS	I JON BROOK JR	11/8/1978	25	290	BURLESON	TX	71.5 ACRES M/L OUT OF TIIE JACOB REED SURVEY A-48, BURLESON COUNTY, TEXAS, LIMITED TO TIIE SURFACE OF TIIE EARTII DOWN TO TIIE BASE OF TIIE GEORGETOWN FORMATION
100274-016	NETTYE MAE MCNEILL	SKELLY STRONG JR	8/31/1983	109	487	BURLESON	TX	71.5 ACRES M/L OUT OF TIIE JACOB REED SURVEY A-48, BURLESON COUNTY, TEXAS
100275-001	CIIARLENE WENTLAND ET AL	CLAYTON W WILLIAMS JR	4/6/1984	117	146	BURLESON	TX	80 ACRES M/L OUT OF TIIE AMMON UNDERWOOD ONE-QUARTER LEAGUE A-241, BURLESON COUNTY, TEXAS LIMITED TO TIIE SURFACE OF TIIE GROUND TO A DEPTII OF 8,058 FEET
100275-002	JACK A IIEARNE ET AL	WILLIAM C IIAVERLAII	6/18/1976	19	382	BURLESON	TX	80 ACRES M/L OUT OF TIIE AMMON UNDERWOOD SURVEY A-241, BURLESON COUNTY, TEXAS, LIMITED TO TIIE SURFACE OF TIIE GROUND TO A DEPTII OF 8,058 FEET
100275-003	VIRGINIA RUTII MONTGOMERY	CLAYTON W WILLIAMS JR	4/6/1984	117	142	BURLESON	TX	80 ACRES M/L OUT OF TIIE AMMON UNDERWOOD SURVEY A-241, BURLESON COUNTY, TEXAS, LIMITED TO TIIE SURFACE OF TIIE GROUND TO A DEPTII OF 8,058 FEET
100275-004	BRENDA TARVER	CLAYTON W WILLIAMS JR	4/6/1984	117	144	BURLESON	TX	80 ACRES M/L OUT OF TIIE AMMON UNDERWOOD SURVEY A-241, BURLESON COUNTY, TEXAS, LIMITED TO TIIE SURFACE OF TIIE GROUND TO A DEPTII OF 8,058 FEET
100275-005	IIUBERT IIEARNE JR	CLAYTON W WILLIAMS JR	4/6/1984	118	265	BURLESON	TX	80 ACRES M/L OUT OF TIIE AMMON UNDERWOOD SURVEY A-241, BURLESON COUNTY, TEXAS, LIMITED TO TIIE SURFACE OF TIIE GROUND TO A DEPTII OF 8,058 FEET

STATE OF TEXAS
COUNTY OF BURLESON
The document to which this certificate is affixed is a full, true and correct copy of the original on file and of record.
I hereby certify
4/18/2022
County Clerk
Burleson County, Texas
Page 24 of 48

2022 - 1657 03/18/2022 2:16PM Page 26 of 48

Exhibit A-1:
Acquired Leases

LEASE NO.	LESSOR	LESSEE	DATE	BOOK/ VOLUME	PAGE	COUNTY	STATE	LEGAL DESCRIPTION
100276-000	LYDIA CALVIN	SAGE ENERGY COMPANY	6/15/1976	18	603	BURLESON	TX	118.45 ACRES M/L, JAMES FULCHER SURVEY, A-117, BURLESON CO, TX DEPTH LIMITATION FROM SURFACE TO THE BASE OF THE GEORGETOWN FORMATION
100277-000	EMIL E MAREK ET UX	SAGE ENERGY COMPANY	6/14/1991	189	84	BURLESON	TX	4 ACRES, M/L, BEING IN THE N A MCFADDIN LEAGUE, A-38, BURLESON COUNTY, TEXAS
100278-001	GOLDEN TRIANGLE INVESTMENTS TWO PARTNERSHIP	SAGE ENERGY COMPANY	10/16/1989	160	125	BURLESON	TX	211.09 ACRES, M/L OUT OF THE FREDERICK NEIBLING LEAGUE, A-42, BURLESON COUNTY, TEXAS
100278-002	ESTATE OF ROBERT F SPEARMAN ET AL	SAGE ENERGY COMPANY	1/12/1990	161	612	BURLESON	TX	211.08 ACRES, M/L OUT OF THE FREDERICK NEIBLING LEAGUE, A-42, BURLESON COUNTY, TEXAS
100279-000	FRANK MCPHEE AND WIFE JEAN MCPHEE	SAGE ENERGY COMPANY	8/25/1989	100	806	BURLESON	TX	53.653 ACRES ML OUT THE JACOB REED LEAGUE SURVEY, A-48, BURLESON COUNTY, TEXAS, LIMITED FROM BELOW THE TOP OF THE AUSTIN CHALK FORMATION
100280-000	JOHN A HORCICA	C DAVIS TRUSTEE	1/30/1962	146	377	BURLESON	TX	212.52 ACRES, M/L OUT OF A UNDERWOOD SURVEY, A-241 AND THE JAMES FULCHER SURVEY A-117, BURLESON COUNTY, TEXAS LIMITED TO THE SURFACE OF THE GROUND TO THE BASE OF THE GEORGETOWN FORMATION
100281-000	JOHN W BRINKMAN ET AL	FARGO ENERGY CORPORATION	8/13/1981	71	225	BURLESON	TX	10 ACRES M/L, AMMON UNDERWOOD SURVEY, A-241, BURLESON COUNTY, TX DEPTH LIMITED FROM THE SURFACE TO 8700FT
100282-000	EDWARD R MYNAR ET UX	WILLIAM C HAVERLAH	4/30/1976	16	299	BURLESON	TX	9.27 ACRES M/L OUT OF 107.5 ACRES M/L OUT OF THE STEPHEN F AUSTIN LEAGUE A-65, BURLESON COUNTY, TEXAS
100283-001	HENRY LEE MITCHELL	SAGE ENERGY COMPANY	9/12/1991	196	313	BURLESON	TX	3.911 ACRES, M/L OUT OF THE B A PORTER SURVEY, A-46, BURLESON COUNTY, TEXAS
100283-002	WILLIE MITCHELL	SAGE ENERGY COMPANY	9/12/1991	196	315	BURLESON	TX	3.911 ACRES, M/L OUT OF THE B A PORTER SURVEY A-46, BURLESON COUNTY, TEXAS
100283-003	ANGIE S MOSLEY	SAGE ENERGY COMPANY	10/21/1994	235	457	BURLESON	TX	4 ACRES, M/L OUT OF THE B A PORTER SURVEY, A-46, BURLESON COUNTY, TEXAS
100283-004	WARREN J SUMMERS JR	SAGE ENERGY COMPANY	10/21/1994	238	60	BURLESON	TX	4 ACRES, M/L OUT OF THE B A PORTER SURVEY, A-46, BURLESON COUNTY, TEXAS
100284-001	EDDIE W CARTER ET UX	SAGE ENERGY COMPANY	9/20/1991	196	309	BURLESON	TX	3.814 ACRES, M/L OUT OF THE B A PORTER SURVEY A-46, BURLESON COUNTY, TEXAS
100284-002	ROBBIE LEE SHEPARD	SAGE ENERGY COMPANY	10/21/1994	235	455	BURLESON	TX	3.814 ACRES, M/L OUT OF THE B A PORTER SURVEY, A-46, BURLESON COUNTY, TEXAS
100284-003	BILL CARTER ET UX	SAGE ENERGY COMPANY	9/20/1991	196	305	BURLESON	TX	4 ACRES M/L OUT OF THE B A PORTER SURVEY A-46, BURLESON COUNTY, TEXAS
100285-000	DAVID L JONES ET UX	SAGE ENERGY COMPANY	10/10/1994	235	454	BURLESON	TX	4.0 ACRES, M/L SITUATED IN THE B A PORTER SURVEY, A-46, BURLESON COUNTY, TEXAS
100286-000	EMEL J COBB ET AL	SAGE ENERGY COMPANY	2/19/1997	259	444	BURLESON	TX	3.0 ACRES, M/L OUT OF THE B A PORTER SURVEY, A-46, BURLESON COUNTY, TEXAS,
100287-000	STATE OF TEXAS M-95053	SAGE ENERGY COMPANY	8/18/1992	727	82	BURLESON	TX	1.4141 ACRES M/L OUT OF THE ABNER KUYKENDALL SURVEY A-34, BURLESON COUNTY, TEXAS
100288-000	STATE OF TEXAS M-95054	SAGE ENERGY COMPANY ET AL	8/18/1992	727	82	BURLESON	TX	3.0144 ACRES, M/L OUT OF THE ABNER KUYKENDALL SURVEY, A-34, BURLESON COUNTY, TEXAS
100289-000	DIXON DE GRAFFENRIED RECEIVER FOR THE UNKNOWN HEIR(S) OR SUCCESSORS OF MARGARE JOHNSON IN CAUSE NO. 20,871 IN THE 335TH DISTRICT COURT IN BURLESON COUNTY TEXAS	SAGE ENERGY COMPANY	10/4/1993	223	378	BURLESON	TX	1.0 ACRE OF LAND, MOL, SITUATED IN THE BEVERLY PORTER SURVEY, A-46, BURLESON COUNTY, TEXAS AND BEING THE SAME LAND DESCRIBED IN THAT CERTAIN 99 YEAR LEASE FROM HENRY MITCHELL TO ROXIE COOPER DATED JULY 10, 1943, AND RECORDED IN VOLUME 90, PAGE 39 OF THE DEED RECORDS OF BURLESON COUNTY, TEXAS.
100290-000	DIXON DE GRAFFENRIED RECEIVER FOR THE UNKNOW HEIR(S) OR SUCCESSSORS OF ROXIE COOPER IN CAUSE NO. 20,872 IN THE 21ST DISTRICT OF BURLESON COUNTY TEXAS	SAGE ENERGY COMPANY	10/4/1993	223	380	BURLESON	TX	1.0 ACRE OF LAND, MOL, SITUATED IN THE BEVERLY PORTER SURVEY, A-46, BURLESON COUNTY, TEXAS AND BEING THE SAME LAND DESCRIBED IN THAT CERTAIN 99 YEAR LEASE FROM HENRY MITCHELL TO ROXIE COOPER DATED JULY 10, 1943, AND RECORDED IN VOLUME 90, PAGE 39 OF THE DEED RECORDS OF BURLESON COUNTY, TEXAS.
100291-000	STATE OF TEXAS M-95154	SAGE ENERGY COMPANY	11/3/1992	727	82	BURLESON	TX	4.787 ACRES OUT OF THE BEVERLY PORTER SURVEY, A-46, BURLESON COUNTY, TEXAS.

MF 095053
MF 095054

STATE OF TEXAS
COUNTY OF BURLESON
The document to which this certificate is affixed is a full, true and correct copy of the original on file and of record in my office.
Thereby certified 4/18/2022
Anna P. Schlaak
County Clerk
Burleson County, Texas
Page 21 of 48

MF 095154

22-424

2022 - 1657 03/18/2022 2:16PM Page 27 of 48

Exhibit A-1:
Acquired Leases

LEASE NO.	LESSOR	LESSEE	DATE	BOOK/ VOLUME	PAGE	COUNTY	STATE	LEGAL DESCRIPTION
100292-001	DIXON DE GRAFFENRIED RECEIVER FOR THE UNKNOW HEIR(S) OR SUCCESSORS OF PAULA LOUISE SYKES IN CAUSE NO. 20,874 IN THE 21ST DISTRICT COURT	SAGE ENERGY COMPANY	10/4/1993	223	374	BURLESON	TX	1.0 ACRE OF LAND, B. PORTER, A-46, BURLESON COUNTY, TEXAS.
100293-000	E T CRIDDLE II AND JULIA ANN CRIDDLE	SAGE ENERGY COMPANY	2/17/1994	228	150	BURLESON	TX	90.10 ACRES OUT OF THE T. K. PIERSON SURVEY, A-199 AND THE JACOB DECORDOVA SURVEY, A-106, BURLESON COUNTY, TEXAS.
100294-000	JAMES R CALVIN AND MYRTLE CALVIN	WILLIAM C HAVERLAH	5/1/1976	16	254	BURLESON	TX	353.25 ACRES OUT OF THE BARNEY CANNON SURVEY, A-92, THE JACOB DE CORDOVA SURVEY, A-106, THE THOMAS K PIERSON SURVEY, A-199, AND THE A. M. COOPER SURVEY, A-85, BURLESON COUNTY, TEXAS. DEPTH LIMITATION FROM SURFACE TO THE BASE OF THE GEORGETOWN FORMATION
100295-000	KENNETH M KOVAR AND DELORES KOVAR	WILLIAM C HAVERLAH	5/3/1976	16	230	BURLESON	TX	55.7 ACRES OUT OF THE BARNEY CANNON SURVEY, A-92, BURLESON COUNTY, TEXAS.
100296-001	EMMA LEE CARTER WILLIAMS	SAGE ENERGY COMPANY	6/1/1995	244	767	BURLESON	TX	3.814 ACRES OF LAND, MOL, LOCATED IN THE B. A. PORTER SURVEY, A-46, AND BEING ALL OF THE 4.0 ACRE TRACT DESCRIBED IN DEED DATED FEBRUARY 13, 1937, FROM RUBE LUCAS TO EMMA LEE CARTER, RECORDED IN VOLUME 81, PAGE 76, DEED RECORDS OF BURLESON COUNTY, TEXAS, SAVE AND EXCEPT .186 ACRES, MOL, DESCRIBED IN DEED DATED DECEMBER 14, 1960, FROM EDDIE W. CARTER TO BILL CARTER, AS RECORDED IN VOLUME 140 PAGE 57, DEED RECORDS OF BURLESON COUNTY, TEXAS.
100296-002	BETTY CARTER GREER	SAGE ENERGY COMPANY	6/1/1995	244	763	BURLESON	TX	3.814 ACRES OF LAND, MOL, LOCATED IN THE B. A. PORTER SURVEY, A-46, AND BEING ALL OF THE 4.0 ACRE TRACT DESCRIBED IN DEED DATED FEBRUARY 13, 1937, FROM RUBE LUCAS TO EMMA LEE CARTER, RECORDED IN VOLUME 81, PAGE 76, DEED RECORDS OF BURLESON COUNTY, TEXAS, SAVE AND EXCEPT .186 ACRES, MOL, DESCRIBED IN DEED DATED DECEMBER 14, 1960, FROM EDDIE W. CARTER TO BILL CARTER, AS RECORDED IN VOLUME 140 PAGE 57, DEED RECORDS OF BURLESON COUNTY, TEXAS.
100296-003	ELNORA CARTER GREAR	SAGE ENERGY COMPANY	6/1/1995	244	769	BURLESON	TX	3.814 ACRES OF LAND, MOL, LOCATED N THE B. A. PORTER SURVEY A-46, AND BEING ALL OF THE 4.0 ACRE TRACT DESCRIBED IN DEED DATED FEBRUARY 13, 1937, FROM RUBE LUCAS TO EMMA LEE CARTER, RECORDED IN VOLUME 81, PAGE 76, DEED RECORDS OF BURLESON COUNTY, TEXAS; SAVE AND EXCEPT .186 ACRES, MOL, DESCRIBED IN DEED DATED DECEMBER 14, 1960, FROM EDDIE W. CARTER TO BILL CARTER AS RECORDED IN VOLUME 140, PAGE 57, DEED RECORDS OF BURLESON COUNTY, TEXAS.
100296-004	DELORES CARTER BOWERS	SAGE ENERGY COMPANY	6/1/1995	247	137	BURLESON	TX	3.814 ACRES OF LAND, MOL, LOCATED N THE B. A. PORTER SURVEY A-46, AND BEING ALL OF THE 4.0 ACRE TRACT DESCRIBED IN DEED DATED FEBRUARY 13, 1937, FROM RUBE LUCAS TO EMMA LEE CARTER, RECORDED IN VOLUME 81, PAGE 76, DEED RECORDS OF BURLESON COUNTY, TEXAS; SAVE AND EXCEPT .186 ACRES, MOL, DESCRIBED IN DEED DATED DECEMBER 14, 1960, FROM EDDIE W. CARTER TO BILL CARTER AS RECORDED IN VOLUME 140, PAGE 57, DEED RECORDS OF BURLESON COUNTY, TEXAS.
100296-005	GLORIA NELL CARTER	SAGE ENERGY COMPANY	6/1/1995	244	771	BURLESON	TX	3.814 ACRES OF LAND, MOL, LOCATED N THE B. A. PORTER SURVEY A-46, AND BEING ALL OF THE 4.0 ACRE TRACT DESCRIBED IN DEED DATED FEBRUARY 13, 1937, FROM RUBE LUCAS TO EMMA LEE CARTER, RECORDED IN VOLUME 81, PAGE 76, DEED RECORDS OF BURLESON COUNTY, TEXAS; SAVE AND EXCEPT .186 ACRES, MOL, DESCRIBED IN DEED DATED DECEMBER 14, 1960, FROM EDDIE W. CARTER TO BILL CARTER AS RECORDED IN VOLUME 140, PAGE 57, DEED RECORDS OF BURLESON COUNTY, TEXAS.

STATE OF TEXAS
COUNTY OF BURLESON
The document to which this certificate is affixed is a full, true and correct copy of the original on file and of record in my office.
Thereby certified 4/18/2022
Amad. Schick
County Clerk
Burleson County, Texas
Page 28 of 48

2022 - 1657 03/18/2022 2:16PM Page 28 of 48

Exhibit A-1:
Acquired Leases

LEASE NO.	LESSOR	LESSEE	DATE	BOOK/ VOLUME	PAGE	COUNTY	STATE	LEGAL DESCRIPTION
100296-006	ROBBIE CARTER WORKMAN	SAGE ENERGY COMPANY	6/1/1995	244	765	BURLESON	TX	3.814 ACRES OF LAND, MOL, LOCATED N THE B. A. PORTER SURVEY A-46, AND BEING ALL OF THE 4.0 ACRE TRACT DESCRIBED IN DEED DATED FEBRUARY 13, 1937, FROM RUBE LUCAS TO EMMA LEE CARTER, RECORDED IN VOLUME 81, PAGE 76, DEED RECORDS OF BURLESON COUNTY, TEXAS; SAVE AND EXCEPT .186 ACRES, MOL, DESCRIBED IN DEED DATED DECEMBER 14, 1960, FROM EDDIE W. CARTER TO BILL CARTER AS RECORDED IN VOLUME 140, PAGE 57, DEED RECORDS OF BURLESON COUNTY, TEXAS.
100297-001	BENNIE SPEER, ATTORNEY-IN-FACT FOR BOBBIE MAE SPEER	ROBERT E PYEATT	3/1/1984	116	94	BURLESON	TX	136 ACRES M/L IN B.A. PORTER LEAGUE, A-46
100297-002	PEGGY DIVER	ROBERT E PYEATT	3/1/1984	116	91	BURLESON	TX	136 ACRES M/L IN B.A. PORTER LEAGUE, A-46
100297-003	J. C. GREEN	ROBERT E PYEATT	3/1/1984	116	97	BURLESON	TX	136 ACRES M/L IN B.A. PORTER LEAGUE, A-46
100297-004	GLADYS M. SHEARER	ROBERT E PYEATT	2/3/1984	114	311	BURLESON	TX	136 ACRES M/L IN B.A. PORTER LEAGUE, A-46
100297-005	LINDEN G. BOWERS AND WIFE FRANCES W. BOWERS	ROBERT E PYEATT	2/3/1984	114	321	BURLESON	TX	136 ACRES M/L IN B.A. PORTER LEAGUE, A-46
100297-006	FRANK H. BOWERS AND WIFE J. MAXINE BOWERS	ROBERT E PYEATT	2/3/1984	114	319	BURLESON	TX	136 ACRES M/L IN B.A. PORTER LEAGUE, A-46
100297-007	BILLY WAYNE ALBRIGHT AND WIFE, PATSY J ALBRIGHT	CHAMPLIN PETROLEUM COMPANY	5/21/1976	17	52	BURLESON	TX	136 ACRES M/L IN B.A. PORTER LEAGUE, A-46, LIMITED TO DEPTHS FROM THE SURFACE TO THE BASE OF THE GEORGETOWN FORMATION.
100298-001	JAMES SADLER	ROBERT E PYEATT	1/16/1984	113	259	BURLESON	TX	239.36 ACRES M/L, BEVERLY A PORTER LG., A-46, TRACTS 1,2,3, BURLESON CO, TX
100298-002	P B SCOTT	ROBERT E PYEATT	2/1/1984	114	323	BURLESON	TX	239.36 M/L, BEING THE SAME AS TRACT 1-56.75 ACRES, TRACT 2-75 ACRES, TRACT 3- 107.61 ACRES, BEVERLY A PORTER LG., A-46, BURLESON CO., TX
100298-003	BERNICE O POLLOCK WORTHINGTON	ROBERT PYEATT	1/12/1984	114	731	BURLESON	TX	239.36 ACRES M/L, B.A. PORTER LEAGUE, A-46, BURLESON CO., TX
100298-004	L E SCOTT	ROBERT PYEATT	2/1/1984	113	256	BURLESON	TX	239.36 ACRES M/L, BEVERLY A PORTER LG., A-46, TRACTS 1,2,3, BURLESON CO, TX
100298-005	V B SHARPE	SAGE ENERGY COMPANY	4/30/1984	117	616	BURLESON	TX	239.36 ACRES M/L, B.A. PORTER LEAGUE, A-46, BURLESON CO.,TX
100298-006	NELLIE KATHLEEN DIBRELL, ROBERT WAYNE DIBRELL	SAGE ENERGY COMPANY	7/9/1984	119	367	BURLESON	TX	239.36 ACRES M/L, B.A. PORTER LEAGUE, A-46, BURLESON CO.,TX
100298-007	SAM E POLLOCK	SAGE ENERGY COMPANY	8/1/1984	123	117	BURLESON	TX	178.74 ACRES M/L, B.A. PORTER LEAGUE, A-46, BURLESON CO.,TX
100298-008	O F POLLOCK	SAGE ENERGY COMPANY	8/1/1984	123	109	BURLESON	TX	178.74 ACRES M/L, B.A. PORTER LEAGUE, A-46, BURLESON CO.,TX
100298-009	MINNIE POLLOCK AKA MRS GEORGE POLLOCK	SAGE ENERGY COMPANY	8/1/1984	123	125	BURLESON	TX	178.74 ACRES M/L, B.A. PORTER LEAGUE, A-46, BURLESON CO.,TX
100298-010	JEANETTE P MCNEIL	SAGE ENERGY COMPANY	8/1/1984	123	121	BURLESON	TX	178.74 ACRES M/L, B.A. PORTER LEAGUE, A-46, BURLESON CO.,TX
100298-011	JANET SODERMAN, AAF FOR CARL JERLINE ROOKER	SAGE ENERGY COMPANY	8/1/1984	123	113	BURLESON	TX	178.74 ACRES M/L, B.A. PORTER LEAGUE, A-46, BURLESON CO.,TX
100298-012	MARION A SCOTT	SAGE ENERGY COMPANY	8/1/1984	123	129	BURLESON	TX	178.74 ACRES M/L, B.A. PORTER LEAGUE, A-46, BURLESON CO.,TX
100298-013	MARY JANE NOVOSAD AFF FOR MRS THOMAS G SCOTT	SAGE ENERGY COMPANY	8/1/1984	123	105	BURLESON	TX	178.74 ACRES M/L, B.A. PORTER LEAGUE, A-46, BURLESON CO.,TX
100298-014	WILTON W CHALOUPKA AND LIBBY CHALOUPKA	ROBERT PYEATT	1/12/1984	113	262	BURLESON	TX	124.11 ACRES M/L, B.A. PORTER LEAGUE, A-46, BURLESON CO.,TX 16.5 ACRES, BEING 75.0 ACS, M/L, AND BEING THE SAME TRACT OR PARCEL OF LAND DESCRIBED IN THAT CERTAIN DEED DATED 12/17/1892 FROM JOHN POLLOCK AND WIFE, SALINA POLLOCK, TO FRANKLIN PIERCE POLLOCK, RECORDED IN VOLUME 12, PG 306, DEED RECORDS, BURLESON COUNTY, TX. THIRD TRACT BEING 107.61 ACRES OF LAND, M/L, AND BEING THE SAME TRACT OR PARCEL OF LAND DESCRIBED IN THAT CERTAIN DEED DATED 8/6/1902 FROM JOHN E. POLLOCK AND WIFE, EUHLAH POLLOCK, TO J. E. COLLINS, RECORDED INVOLUME 26, PAGE 522, DEED RECORDS, BURLESON COUNTY, TX.
100298-015	WILTON W CHALOUPKA, LIBBIE CHALOUPKA	CHAMPLIN PETROLEUM COMPANY	5/12/1976	17	41	BURLESON	TX	115.25 ACRES M/L, B.A. PORTER LEAGUE, A-46, BURLESON CO.,TX DESCRIBED IN THE FOLLOWING TWO TRACTS: TRACT 1: 75 ACRES DEEDED TO WILTON W CHALOUPKA ET UX BY D P WORTHINGTON ET AL DECEMBER 10, 1071 AS RECORDED IN VOL 76, PAGE 496, DEED RECORDS OF BURLESON COUNTY, TX TRACT 2: 40.25 ACRES OUT OF 56.75 ACRE TRACT DEEDED TO WILTON W CHALOUPKA ET UX BY D P WORTHINGTON ET AL DECEMBER 10, 1971 AS RECORDED IN VOL 76, PAGE 496, DEED RECORDS OF BURLESON COUNTY, TX DEPTH LIMITATION FROM THE SURFACE TO THE GEORGETOWN FORMATION

STATE OF TEXAS
COUNTY OF BURLESON
The document to which this certificate is affixed is a full, true and correct copy of the original on file and of record in my office.
Thereby certified on 4/18/2022
Emma P. Schiebe
County Clerk
Burleson County, Texas
Page 29 of 48

2022 - 1657 03/18/2022 2:16PM Page 29 of 48

Exhibit A-1:
Acquired Leases

LEASE NO.	LESSOR	LESSEE	DATE	BOOK/ VOLUME	PAGE	COUNTY	STATE	LEGAL DESCRIPTION
100298-016	THOMAS BRUCE SCOTT	SAGE ENERGY COMPANY	11/22/1991	196	347	BURLESON	TX	119.79 ACRES M/L, B.A. PORTER LEAGUE, A-46, BURLESON CO., TX
100298-017	MARY JANE NOVOSAD	SAGE ENERGY COMPANY	11/22/1991	196	331	BURLESON	TX	119.79 ACRES M/L, B.A. PORTER LEAGUE, A-46, BURLESON CO., TX
100298-018	LENA LUCILLE SCOTT	SAGE ENERGY COMPANY	11/22/1991	196	341	BURLESON	TX	116.75 ACRES M/L, B.A. PORTER LEAGUE, A-46, BURLESON CO.,TX
100298-019	JOHNIE M AMEND	SAGE ENERGY COMPANY	11/22/1991	196	319	BURLESON	TX	45.84 ACRES M/L, B.A. PORTER LEAGUE, A-46, BURLESON CO.,TX
100298-020	JAMES SADLER	SAGE ENERGY COMPANY	11/22/1991	199	15	BURLESON	TX	45.84 ACRES M/L, B.A. PORTER LEAGUE, A-46, BURLESON CO.,TX
100298-021	WILTON W CHALOUPKA	SAGE ENERGY COMPANY	11/22/1991	197	615	BURLESON	TX	16.5 ACRES M/L, B.A. PORTER LEAGUE, A-46, BURLESON CO.,TX
100298-022	P B SCOTT	SAGE ENERGY COMPANY	11/22/1991	197	610	BURLESON	TX	45.84 ACRES M/L, B.A. PORTER LEAGUE, A-46, BURLESON CO.,TX
100298-023	JANET K SODERMAN	SAGE ENERGY COMPANY	2/5/1992	199	26	BURLESON	TX	119.79 ACRES M/L, B.A. PORTER LEAGUE, A-46, BURLESON CO.,TX
100298-024	FRANCES V BILLINGTON	SAGE ENERGY COMPANY	2/5/1992	205	228	BURLESON	TX	119.79 ACRES M/L, B.A. PORTER LEAGUE, A-46, BURLESON CO.,TX
100298-025	V B SHARPE	SAGE ENERGY COMPANY	11/22/1991	201	630	BURLESON	TX	45.84 ACRES M/L, B.A. PORTER LEAGUE, A-46, BURLESON CO.,TX
100298-026	JEANETTE M POLLOCK MCNEIL	SAGE ENERGY COMPANY	11/22/1991	196	336	BURLESON	TX	119.79 ACRES M/L, B.A. PORTER LEAGUE, A-46, BURLESON CO.,TX
100298-027	MINNIE POLLOCK	SAGE ENERGY COMPANY	11/22/1991	196	325	BURLESON	TX	116.75 (CALLED 119.79 ACRES M/L), B.A. PORTER LEAGUE, A-46, BURLESON CO.,TX
100298-028	NELLIE KATHLEEN DIBRELL	SAGE ENERGY COMPANY	11/22/1991	201	636	BURLESON	TX	45.84 ACRES M/L, B.A. PORTER LEAGUE, A-46, BURLESON CO.,TX
100298-029	GEORGIA RHEA POLLOCK	SAGE ENERGY COMPANY	6/16/1992	221	95	BURLESON	TX	116.75 ACRES (CALLED 119.79 M/L ACRES), B.A. PORTER LEAGUE, A-46, BURLESON CO.,TX
100304-000	SOUTHERN PACIFIC TRANSPORTATION COMPANY	SAGE ENERGY COMPANY	3/21/1997	260	221	BURLESON	TX	4 ACRES M/L, BEVERLY A PORTER SURVEY, A-46, BURLESON CO.,TX
100305-000	WOODROW W WORTHINGTON ET UX	ROBERT B POWELL	5/5/1976	18	541	BURLESON	TX	148.46 ACRES M/L, B.A. PORTER SURVEY, A-46, BURLESON CO.,TX
100307-000	PEGGY BRINKMAN AND PATSY LANGHAM	WILLIAM C HAVERLAH	5/4/1976	16	562	BURLESON	TX	110.86 ACRES M/L, T.K. PIERSON SURVEY, A-199, BURLESON CO.,TX
100308-000	ROBERT ONDRASEK JR, TRUSTEE FOR THE BENEFIT OF LEE GLIDEWELL, A MINOR, AND RANDALL GLIDEWELL AND WIFE, CONNIE GLIDEWELL	LARRY V TATE	7/3/1989	155	369	BURLESON	TX	23.224 ACRES M/L (RESURVEY SHOWS 23.277 ACRES), BLUFORD BROOKS SURVEY, A-274, BURLESON CO.,TX
100309-000	HENRY W MATEJKA AND WIFE, OLDRISKA MATEKJA	CHAMPLIN PETROLEUM COMPANY	5/20/1976	17	45	BURLESON	TX	160 ACRES OUT OF 196.3 ACRES M/L, N.A. MCFADDIN LEAGUE, A-38, BURLESON CO.,TX
100312-000	ANNIE LAURIE DRGAC AND LYDIA A DRGAC	FRED PRICKETT	4/21/1976	18	441	BURLESON	TX	55.6816 ACRES M/L (CALLED 325.26 ACRES), ABNER KUYKENDALL SURVEY, A-34, BURLESON CO.,TX DEPTH LIMITATION SURFACE TO THE BASE OF THE GEORGETOWN FORMATION
100313-000	W F NOWAK ET UX	FRED PRICKETT	5/5/1976	18	457	BURLESON	TX	50.5624 ACRES M/L (CALLED 133.57 ACRES), ABNER KUKEN DAHL SURVEY, A-34, BURLESON CO.,TX DEPTH LIMITATION FROM SURFACE TO TEH BASE OF THE GEORGETOWN FORMATION
100314-000	MILDRED CRNKOVIC ET VIR	FRED PRICKETT	4/21/1976	18	439	BURLESON	TX	27.3176 ACRES M/L (CALLED 176.92 ACRES), ABNER KUYKENDAHL SURVEY, A-34, BURLESON CO.,TX DEPTH LIMITATION FROM SURFACE TO THE BASE OF THE GEORGETOWN FORMATION
100315-000	LUCILLE E SEYMORE	UNION PACIFIC RESOURCES COMPANY	3/17/1993	214	233	BURLESON	TX	43.27 ACRES M/L, BLUFORD BROOKS SURVEY, A-274, BURLESON CO.,TX
100316-000	LYDIE GRABOW HAINES CORPORATION	WILLIAM C RAYMOND	5/10/1979	26	568	BURLESON	TX	80 ACRES, BLUFORD BROOKS SURVEY, A-274, BURLESON CO.,TX
100323-000	HELEN LIGHTSEY BARTON, IND. AND AS LIFE TENANT, AND DOUGLAS ALVIN DRGAC, AS REMAINDERMAN	SAGE ENERGY COMPANY	2/10/1995	239	786	BURLESON	TX	93.97 ACRES M/L IN JAMES CURTIS SURVEY, A-17, BURLESON COUNTY, TX
100324-001	DOUGLAS ALVIN DRGAC, INDIV. & AS EXEC. OF ESTATE OF ALVIN J DRGAC, DEC'D, AND CHRISTINE LEA DRGAC	SAGE ENERGY COMPANY	2/10/1995	239	794	BURLESON	TX	47.82 ACRES M/L IN JAMES CURTIS SURVEY, A-17, BURLESON COUNTY, TX
100324-002	ALICIA DRGAC	SAGE ENERGY COMPANY	2/10/1995	239	798	BURLESON	TX	47.82 ACRES M/L IN JAMES CURTIS SURVEY, A-17, BURLESON COUNTY, TX
100324-003	DOUGLAS ALVIN DRGAC INDIV & AS EXECUTOR OF ESTATE OF ALVIN J. DRGAC, DEC'D, AND CHRISTINE LEA DRGAC	SAGE ENERGY COMPANY	2/10/1995	239	790	BURLESON	TX	47.82 ACRES M/L IN JAMES CURTIS SURVEY, A-17, BURLESON COUNTY, TX
100325-001	SAM C SCARMARDO AND LINE SCARMARDO	SAGE ENERGY COMPANY	3/8/1995	239	802	BURLESON	TX	53.7 ACRES OUT OF THE JAMES CURTIS SURVEY, A-17, SAVE AND EXCEPT; THOSE LANDS CONVEYED TO THE BURLESON COUNTY IMPROVEMENT DISTRICT NO. 1 IN VOLUME 40, PAGE 96, AND ONLY AS TO THOSE LANDS WHICH LIE WITHIN THE BOUNDARY OF THIS 53.7 ACRE TRACT, BURLESON COUNTY, TEXAS.

STATE OF TEXAS
COUNTY OF BURLESON
The document to which this certificate is affixed is a full, true and correct copy of the original on file and of record in my office.
Thereby certified on 4/18/2022
Tammy L. Schilhab
County Clerk
Burleson County, Texas
Page 30 of 48

2022 - 1657 03/18/2022 2:16PM Page 30 of 48

Exhibit A-1:
Acquired Leases

LEASE NO.	LESSOR	LESSEE	DATE	BOOK/ VOLUME	PAGE	COUNTY	STATE	LEGAL DESCRIPTION
100325-002	STEVE T SCARMARDO AND DAUNE SCARMARDO	SAGE ENERGY COMPANY	3/8/1995	239	814	BURLESON	TX	53.7 ACRES OUT OF THE JAMES CURTIS SURVEY, A-17, SAVE AND EXCEPT; THOSE LANDS CONVEYED TO THE BURLESON COUNTY IMPROVEMENT DISTRICT NO. 1 IN VOLUME 40, PAGE 96, AND ONLY AS TO THOSE LANDS WHICH LIE WITHIN THE BOUNDARY OF THIS 53.7 ACRE TRACT, BURLESON COUNTY, TEXAS.
100325-003	ROSALIE SCARMARDO COTROPIA	SAGE ENERGY COMPANY	3/8/1995	239	806	BURLESON	TX	53.7 ACRES, MOL, LOCATED IN THE JAMES CURTIS SR LEAGUE, A-17, AND BEING THE SAME LAND DESCRIBED IN DEED DATED DECEMBER 31, 1937, FROM WARD MOORING TO SAM SCARMARDO, AND BEING RECORDED IN VOLUME 81, PAGE 624, OF THE DEED RECORDS OF BURLESON COUNTY, TEXAS, SAVE AND EXCEPT, THOSE LANDS DESCRIBED IN THAT CERTAIN DEED DATED JULY 9, 1910, FROM THE M. PARKER ESTATE TO JOHN K. PARKER (FOR THE BURLESON COUNTY IMPROVEMENT NO. 1), RECORDED IN VOLUME 40, PAGE 96, BURLESON COUNTY, TEXAS.
100325-004	ANGELA S FREDERICKSEN AND CARL FREDERICKSEN	SAGE ENERGY COMPANY	3/8/1995	239	818	BURLESON	TX	53.7 ACRES, MOL, LOCATED IN THE JAMES CURTIS SR LEAGUE, A-17, AND BEING THE SAME LAND DESCRIBED IN DEED DATED DECEMBER 31, 1937, FROM WARD MOORING TO SAM SCARMARDO, AND BEING RECORDED IN VOLUME 81, PAGE 624, OF THE DEED RECORDS OF BURLESON COUNTY, TEXAS, SAVE AND EXCEPT, THOSE LANDS DESCRIBED IN THAT CERTAIN DEED DATED JULY 9, 1910, FROM THE M. PARKER ESTATE TO JOHN K. PARKER (FOR THE BURLESON COUNTY IMPROVEMENT NO. 1), RECORDED IN VOLUME 40, PAGE 96, BURLESON COUNTY, TEXAS.
100325-005	LUCILLE BATTEN AND HENRY BATTEN	SAGE ENERGY COMPANY	3/8/1995	239	810	BURLESON	TX	53.7 ACRES, MOL, LOCATED IN THE JAMES CURTIS SR LEAGUE, A-17, AND BEING THE SAME LAND DESCRIBED IN DEED DATED DECEMBER 31, 1937, FROM WARD MOORING TO SAM SCARMARDO, AND BEING RECORDED IN VOLUME 81, PAGE 624, OF THE DEED RECORDS OF BURLESON COUNTY, TEXAS, SAVE AND EXCEPT, THOSE LANDS DESCRIBED IN THAT CERTAIN DEED DATED JULY 9, 1910, FROM THE M. PARKER ESTATE TO JOHN K. PARKER (FOR THE BURLESON COUNTY IMPROVEMENT NO. 1), RECORDED IN VOLUME 40, PAGE 96, BURLESON COUNTY, TEXAS.
100325-006	MARIE FREDERICKSEN AND PAUL FREDERICKSEN	SAGE ENERGY COMPANY	3/8/1995	240	752	BURLESON	TX	53.7 ACRES, MOL, LOCATED IN THE JAMES CURTIS SR LEAGUE, A-17, AND BEING THE SAME LAND DESCRIBED IN DEED DATED DECEMBER 31, 1937, FROM WARD MOORING TO SAM SCARMARDO, AND BEING RECORDED IN VOLUME 81, PAGE 624, OF THE DEED RECORDS OF BURLESON COUNTY, TEXAS, SAVE AND EXCEPT, THOSE LANDS DESCRIBED IN THAT CERTAIN DEED DATED JULY 9, 1910, FROM THE M. PARKER ESTATE TO JOHN K. PARKER (FOR THE BURLESON COUNTY IMPROVEMENT NO. 1), RECORDED IN VOLUME 40, PAGE 96, BURLESON COUNTY, TEXAS.
100326-000	JENNIE J LIGHTSEY	SAGE ENERGY COMPANY	3/1/1995	239	778	BURLESON	TX	114.36 ACRES, MOL, LOCATED IN THE JAMES CURTIS SR. LEAGUE, A-17, AND BEING ALL A 200.1 ACRE TRACT DESCRIBED IN DEED DATED NOVEMBER 27, 1957, FROM J. L. LIGHTSEY AND WIFE LOTTIE LIGHTSEY TO WALTER L. LIGHTSEY, AND RECORDED IN VOLUME 130, PAGE 550, BURLESON COUNTY, TEXAS; SAVE AND EXCEPT, 85.74 ACRES, MOL, WHICH IS INCLUDED WITHIN THE BOUNDARIES OF THE UNION PACIFIC RESOURCES COMPANY-BARTON-LIGHTSEY UNIT NO. 1, DESCRIBED IN UNIT DESIGNATION DATED JUNE 29, 1991, AND RECORDED IN VOLUME 188, PAGE 114, BURLESON COUNTY, TEXAS.
100327-000	BERNICE MONTALBANO INDIVIDUALLY AND AS INDEPENDENT EXECUTRIX OF THE ESTATE OF SUSIE SCARDINE	UNION PACIFIC RESOURCES COMPANY	1/17/1992	197	653	BURLESON	TX	54.00 ACRES OUT OF THE WILLIAM RALEIGH LEAGUE, A-47, BURLESON COUNTY, TEXAS.
100328-000	EUGENE PAUL WIEDERHOLD AND HELEN O WIEDERHOLD	BAYOU TRACE ASSOCIATES	4/6/1981	61	206	BURLESON	TX	4.989 ACRES, MOL, OUT OF THE JAMES CRAFT SURVEY, A-83, BURLESON COUNTY, TEXAS, AND BEING THE SAME LAND DESCRIBED IN DEED FROM EFFIE DEAN AND JOHNIE GAINES TO EUGUNE PAUL WIEDERHOLD AND HELEN O WIEDERHOLD, DATED MARCH 25, 1980, RECORDED IN VOL. 265, PAGE 792, BURLESON COUNTY, TEXAS.

STATE OF TEXAS
COUNTY OF BURLESON
The document to which this certificate is affixed is a full, true and correct copy of the original on file and of record in my office.
Thereby certify
4/18/2022
County Clerk
Burleson County, Texas
Page 31 of 48

2022 - 1657 03/18/2022 2:16PM Page 31 of 48

Exhibit A-1:
Acquired Leases

LEASE NO.	LESSOR	LESSEE	DATE	BOOK/ VOLUME	PAGE	COUNTY	STATE	LEGAL DESCRIPTION
100329-000	EUGENE PAUL WIEDERHOLD AND HELEN O WIEDERHOLD	EUGENE CHMELAR	4/6/1980	39	362	BURLESON	TX	2.5 ACRES DESCRIBED AS TRACT 1: 1.0 ACRE OUT OF THE JAMES CRAFT SURVEY, A-83, BEING THE SAME LAND DESCRIBED IN DEED FROM CARRIE FOSTER, ET AL TO EUGENE P. WIEDERHOLD, RECORDED IN VOLUME 177, PAGE 288, BURLESON COUNTY, TEXAS. TRACT 2: .532 ACRES, OUT OF THE JAMES CRAFT SURVEY, A-83, BEING THE SAME LAND DESCRIBED IN DEED FROM FLETCHER GERMAN JR TO EUGENE P. WIEDERHOLD, RECORDED IN VOL. 176, PAGE 196, BURLESON COUNTY, TEXAS. TRACT 3: .95 ACRES OUT OF FOUR PARCELS OF ALND OUT OF THE JAMES CRAFT LEAGUE, A-83, BURLESON COUNTY, TEXAS, ALL BEING OUT OF A 1.942 ACRE TRACT, AND CONTAININ GA TOTAL OF .954 ACRES OF LAND MORE PARTICULARLY DESCRIBED IN DEED FROM RALPH E. PAGENS, ET UX TO EUGENE P. WIEDERHOLD, ET UX, RECORDED IN VOL. 240, PAGE 350, BURLESON COUNTY, TEXAS.
100330-000	J T S BROCK AND CAMILLE E BROCK	GENERAL PETROLEUM CORPORATION	6/5/1979	27	63	BURLESON	TX	44.89 ACRES OUT OF THE JAMES CRAFT SURVEY, A-83, BURLESON COUNTY, TEXAS.
100331-001	GEORGE W MASON ET AL	SAGE ENERGY COMPANY	7/20/1981	72	161	BURLESON	TX	8.5 ACRES M/L IN JAMES CRAFT LEAGUE, A-83, BURLESON CO, TX
100331-002	EFFIE DEAN	SAGE ENERGY COMPANY	7/23/1981	73	432	BURLESON	TX	8.50 ACRES, MORE OR LESS IN THE JAMES CRAFT LEAGUE A-83, BURLESON, COUNTY TEXAS
100331-003	BENNIE ROY MASON, GUARDIAN FOR JOHNIE GAINES, NCM	SAGE ENERGY COMPANY	11/16/1981	77	271	BURLESON	TX	8.5 ACRES M/L OUT OF JAMES CRAFT LEAGUE, A-83, BURLESON CO. TX
100332-000	FLETCHER GERMAN JR AND LENA GERMAN	SAGE ENERGY COMPANY	6/5/1981	68	365	BURLESON	TX	.801 ACRES OUT OF THE JAMES CRAFT LEAGUE, A-83, BURLESON COUNTY, TEXAS.
100333-000	HEIRS OF HATTIE MASON ESTATE: DAZOLIA SHELTON, MAE FRANCES SANDERS, BENNIE ROE MASON, MCADOO MASON, GEORGE MASON, MATTIE GODINE, JOYSTENE MOORE, EFFIE CARTER SANDERS AND ROSA BROOKS	EUGENE CHMELAR	3/19/1980	39	365	BURLESON	TX	18.5 ACRES OUT OF THE JAMES CRAFT LEAGUE, A-83, BURLESON COUNTY, TEXAS.
100334-000	RUTH E NEIMANN	GENERAL PETROLEUM CORPORATION	6/7/1979	27	171	BURLESON	TX	230.0 ACRES, MOL, OUT OF THE JAMES CRAFT SURVEY, A-83, BURLESON COUNTY, TEXAS AND BEING THE SAME LAND DESCRIBED IN A DEED FROM ALVINA ULICH, ET AL TO RUTH NEIMANN, DATED DECEMBER 1, 1967, RECORDED IN VOL. 169, PAGE 24, BURLESON COUNTY, TEXAS.
100335-000	A J HUNT	RIAL OIL COMPANY	1/28/1980	35	42	BURLESON	TX	LOT 24 OUT OF THE SUBDIVISION OF LAKEVIEW NORTH, SECTION 1, BEING A PART OF THE JAMES CRAFT LEAGUE, A-83, AS DESCRIBED IN A DEED FROM HENRY ULICH, ET UX TO F. A. RAYBOURN, DATED SEPTEMBER 5, 1969 AND RECORDED IN VOLUME 180, PAGE 44 OF THE DEED RECORDS OF BURLESON COUNTY, TEXAS, MORE PARTICULARLY DESCRIBED IN DEDICATION RESTRICTIONS AND PLAT DATED MAY 11, 1970 AND RECORDED IN VOLUME 184, PAGE 230, BURLESON COUNTY, TEXAS.
100336-000	MARSHALL A HARRELL	SAGE ENERGY COMPANY	8/19/1981	72	164	BURLESON	TX	14.394 ACRES, MOL, OUT OF THE JAMES CRAFT LEAGUE, A-83, BURLESON COUNTY, TEXAS, AND BEING THE SAME TRACT DESCRIBED IN A DEED FROM MARSHALL A. HARRELL TO FLOYD A. RAYBOURN, DATED AUGUST 23, 1969, RECORDED IN VOLUME 180, PAGE 36, BURLESON COUNTY, TEXAS, LESS, HOWEVER 12.334 ACRES, SAID LAND DESCRIBED IN A DEED FROM FLOYD A. RAYBOURN TO JAMES F. BERRYHILL AND WIFE RUTH P. BERRYHILL, DATED APRIL 26, 1971, VOLUME 190, PAGE 44, BURLESON COUNTY, TEXAS.
100338-000	ALICE J STONUM	SAGE ENERGY COMPANY	3/21/1997	263	441	BURLESON	TX	3.00 ACRES, MOL, OUT OF THE B. A. PORTER SURVEY, A-46, BURLESON COUNTY, TEXAS, AND BEING THE LAND DESCRIBED IN DEED DATED SEPTEMBER 27, 1976, FROM MARGARET MITCHELL TO JANIE MILTON, RECORDED IN VOLUME 235, PAGE 114, BURLESON COUNTY, TEXAS.
100340-001	DOUGLAS BRINKMAN	ANADARKO E&P COMPANY LP	11/19/2003	624	201	BURLESON	TX	50.00 ACRES IN THE DANIEL PERRY SURVEY, A-198, BURLESON COUNTY, TEXAS.

STATE OF TEXAS
COUNTY OF BURLESON
The document to which this certificate is affixed is a full, true and correct copy of the original on file and of record in my office.
Thereby certify
4/18/2022
Linda D. Shiblock
County Clerk
Burleson County, Texas
Page 22 of 48

2022 - 1657 03/18/2022 2:16PM Page 32 of 48

Exhibit A-1:
Acquired Leases

LEASE NO.	LESSOR	LESSEE	DATE	BOOK/ VOLUME	PAGE	COUNTY	STATE	LEGAL DESCRIPTION
100340-002	LEONARD W BRINKMAN	ANADARKO E&P COMPANY LP	11/19/2003	620	756	BURLESON	TX	153.44 ACRES, MOL, BEING DESCRIBED AS TRACT 1: 50.00 ACRES, MOL, OUT OF THE DANIEL PERRY SURVEY, A-198, AND BEING THE SAME LAND DESCRIBED IN A CERTAIN CONTRACT OF SALE AND PURCHASE DATED SEPTEMBER 24, 1975, FROM THE VETERAN'S LAND BOARD OF TEXAS TO LEONARD W. BRINKMAN AND RECORDED IN VOLUME 228, PAGE 251, BURLESON COUNTY, TEXAS AND TRACT 2: 103.44 ACRES, MOL, OUT OF THE DANIEL PERRY SURVEY, A-198, AS BEING THE SAME LAND DESCRIBED IN A CERTAIN PARTITION DEED DATED APRIL 20, 1072 AND RECORDED IN VOLUME 198, PAGE 303, BURLESON COUNTY, TEXAS.
100340-003	LARRY STIFFLEMIRE	ANADARKO E&P COMPANY LP	11/10/2003	624	204	BURLESON	TX	80.00 ACRES, DESCRIBED AS TRACT 1: 40.0 ACRES, MOL, OUT OF THE DANIEL PERRY SURVEY, A-198, AND BEING MORE FULLY DESCRIBED IN A WARRANTY DEED DATED AUGUST 8, 1976, FROM VERNON BRINKMAN TO LAEEY STIFFLEMIRE AND RECORDED IN VOL. 234, PAGE 625, BURLESON COUNTY, TEXAS. TRACT 2: 40.00 ACRES, MOL, OUT OF A 59.4272 ACRE TRACT OUT OF THE DANIEL PERRY SURVEY, A-198, AS DESCRIBED IN WARRANTY DEED DATED JANUARY 19, 1980 AND FOUND IN VOL. 262, PAGE 92 BURLESON COUNTY, TEXAS AND BEING MORE FULLY DESCRIBED IN WARRANTY DEED DATED MARCH 4, 1980, VOLUME 264, PAGE 445, BURLESON COUNTY, TEXAS.
100340-004	VERNON BRINKMAN	ANADARKO E&P COMPANY LP	11/19/2003	623	851	BURLESON	TX	59.4272 ACRES, MOL, DESCRIBED AS TRACT 1: 40.00 ACRES, MOL, OUT OF THE DANIEL PERRY SURVEY, A-198, AND BEING THE SAME LAND DESCRIBED IN A CERTAIN WARRANTY DEED DATED JANUARY 19, 1980, FROM VERNON BRINKMAN TO LARRY STIFFLEMAN AND RECORDED IN VOLUME 262, PAGE 92, BURLESON COUNTY, TEXAS. TRACT 2: 19.4272 ACRES, MOL, OUT OF THE DANIEL PERRY SURVEY, A-198, AS BEING THE SAME LAND DESCRIBED IN A CERTAIN DEED DATED MARCH 4, 1980, RECORDED IN VOLUME 264, PAGE 445, BURLESON COUNTY, TEXAS.
100340-005	JACK STIFFLEMIRE	ANADARKO E&P COMPANY LP	1/8/2004	624	207	BURLESON	TX	19.4272 ACRES, MOL, OUT OF THE DANIEL PERRY SURVEY, A-198, AND BEING THE SAME LAND DESCRIBED IN A DEED DATED MARCH 4, 1980 FROM LARRY STIFFLEMIRE ET UX TO JOHNNY E STIFFLEMIRE AND WIFE PATRICIA ANN STIFFLEMIRE, RECORDED IN VOLUME 264, PAGE 445, BURLESON COUNTY, TEXAS.
100340-006	PATRICIA STIFFLEMIRE	ANADARKO E&P COMPANY LP	1/8/2004	624	210	BURLESON	TX	19.4272 ACRES, MOL, OUT OF THE DANIEL PERRY SURVEY, A-198, AND BEING THE SAME LAND DESCRIBED IN A DEED DATED MARCH 4, 1980 FROM LARRY STIFFLEMIRE ET UX TO JOHNNY E. STIFFLEMIRE AND WIFE PATRICIA ANN STIFFLEMIRE, RECORDED IN VOLUME 264, PAGE 445, BURLESON COUNTY, TEXAS.
100340-007	EARLINE KIEL	ANADARKO E&P COMPANY LP	2/11/2004	624	213	BURLESON	TX	50.00 ACRES IN THE DANIEL PERRY SURVEY, A-198, BURLESON COUNTY, TEXAS.
100341-000	LANCIER BRINKMAN AND KAREN BRINKMAN	FRED PICKETT	4/13/1976	15	50	BURLESON	TX	BEING 100.08 ACRES, MOL, OUT OF THE DANIEL PERRY SURVEY, A-198 AND BEING THE SAME LAND DESCRIBED IN THAT PARTITION DEED DATED APRIL 6, 1972 FROM EDNA BRINKMAN ET AL TO LANCIER BRINKMAN AND RECORDED IN VOL. 198, PAGE 299 OF THE DEED RECORDS OF BURLESON COUNTY, TEXAS.
100342-000	JUNELL BRINKMAN	ANADARKO E&P COMPANY LP	12/1/2003	623	848	BURLESON	TX	153.69 ACRES IN THE DANIEL PERRY SURVEY, A-198, BURLESON COUNTY, TEXAS.
100350-000	WALTER L LIGHTSEY AND JENNIE J LIGHTSEY	CHAMPLIN PETROLEUM COMPANY	6/17/1976	20	138	BURLESON	TX	12.00 ACRES OF LAND, MOL, IN THE B. BROOKS SURVEY, A-274, BEING THE SAME TRACT OF LAND DEEDED TO WALTER L. LIGHTSEY, FEBRUARY 16, 1959 BY CORCKETT OLDHAM, ET AL, BEING LOT 2, OF THE GILES OLDHAM PARTITION, AS RECORDED IN VOL. 135, PAGE 344, OF THE DEED RECORDS OF BURLESON COUNTY, TEXAS.
100354-000	JOHNNIE R LYON ET UX	CHAMPLIN PETROLEUM COMPANY	5/13/1976	17	4	BURLESON	TX	286 ACRES OUT IF THE A. M. COOPER SURVEY, A-85, AND THE BRADFORD HIGHES SURVEY, A-135, AND THE A. BLAIR SURVEY, A-6, BURLESON COUNTY, TEXAS. LTD DEPTHS FROM SURF TO BASE OF THE GEORGETOWN FORM.

STATE OF TEXAS
COUNTY OF BURLESON
The document to which this certificate is affixed is a full, true and correct copy of the original on file and of record in my office.
Thereby certify on 4/18/2022
County Clerk
Burleson County, Texas
Page 33 of 48

2022 - 1657 03/18/2022 2:16PM Page 33 of 48

22-234

Exhibit A-1:
Acquired Leases

LEASE NO.	LESSOR	LESSEE	DATE	BOOK/ VOLUME	PAGE	COUNTY	STATE	LEGAL DESCRIPTION
100449-000	SAGE ENERGY COMPANY	SHERIDAN PRODUCTION COMPANY LLC	7/1/2007	727	138	BURLESON	TX	BEING LOTS 69,70,71,90,91 AND 92 IN BLOCK TWO (2) OF WILDERNESS SOUND, A SUBDIVISION IN BURLESON COUNTY, TEXAS, ACCORDING TO PLAT RECORDED IN VOLUME 2, PAGE 1 OF THE MAP RECORDS OF BURLESON COUNTY, TEXAS
100450-000	SAGE ENERGY COMPANY	SHERIDAN PRODUCTION COMPANY LLC	7/1/2007	727	142	BURLESON	TX	BEING 7.32 ACRES, M/L, OUT OF THE FRANCIS SMITH LEAGUE, A-57, AND BEING PART OF 8.033 ACRES, DESCRIBED IN A DEED FROM ANDREW W HOVORAK ET UX TO DAVID LEE BRYMER ET UX, DATED MARCH 24, 1982, RECORDED IN VOLUME 301, PAGE 313 OF THE DEED RECORDS BURLESON COUNTY, TEXAS
101370-001	O B FREEMAN GUARDIAN OF THE PERSON AND ESTATE OF LUCY F SHANKLIN, N.C.M.	W L SINCLAIR	5/24/1976	19	237	BURLESON	TX	972.43 ACRES OUT OF THE FRANCIS SMITH LEAGUE, A-57, BURLESON COUNTY, TEXAS. DESCRIBED IN EIGHT TRACTS IN LEASE TRACT 1: UNDIVIDED 1/2 INTEREST IN THAT CERTAIN TRACT OR PARCEL OF LAND LYING AND BEING SITUATED IN BURLESON COUNTY, TEXAS, ON DAVIDSON CREEK, A PART OF THE FRANCIS SMITH HEADRIGHT LEAGUE, A TRACT OF 600 ACRES, LOT 5, AT 975 VRS. CONTAINING 95.5 ACRES OF LAND, M/L, TRACT 2: A 100% INTEREST IN THOSE TWO CERTAIN TRACTS OR PARCELS OF LAND SITUATED IN BURLESON CO., TEXAS, AND BEING A PART OF THE FRANCIS SMITH LEAGUE, A 100 ACRE TRACT, CONTAINING 77 ACRES, M/L, BEGINNING AT SOUTH CORNER OF A LOT SOLD BY HITCHCOCK FOR GRAVE YARD ; THENCE N 45 W. 132 VRS. CORNER; THENCE S. 43 1/2 E. 213 VARAS CORNER IN S.E. LINE OF G. C RY; THENCE S. 51 E. WITH SAID LINE 133 VARAS CORNER; THERNCE N. 43 1/2 E. 199 VARAS TO BEGINNING, CONTAINING 4.8 ACRES, M/L, BEING THE SAME TWO TRACTS OF LAND DESCRIBED IN DED FROM FRANK S. WRBA, ET UX, TO J. M. FAGAN, SAID DEED DATED FEBRUARY 11, 1922, AND RECORDED IN VOL. 60, ON PAGE 50, DEED RECORDS OF BURLESON CO., TX. TRACT 3: 100% INTEREST IN THAT CERTAIN TRACT OR PARCEL OF LAND A PART
100036-000	EVA M BELL	ROSEWOOD RESOURCES, INC	4/18/1997	989	688	FAYETTE	TX	88.82 ACRES M/L, WILLIAM J WILLIAMSON LEAGUE, A-113, FAYETTE CO.,TX
100012-000	DONALD G MCBEE ET UX	CENTERLINE OIL & GAS INC	9/24/1996	741	482	MILAM	TX	125.00 ACRES, MOL, JENNETT BOWING SURVEY, A-95, MILAM COUNTY, TEXAS, DESCRIBED AS SECOND TRACT IN DEED, 11/21/1977 FROM BEADIE LOUISE KILPATRICK ET AL TO DONALD G. MCBEE ET UX, MAXINE MCBEE REC. VOL. 441/447 DR, MILAM COUNTY, TEXAS.
100013-000	DONALD G MCBEE AND MAXINE MCBEE	CENTERLINE OIL & GAS INC	9/24/1996	741	479	MILAM	TX	53.0 ACRES, MOL, JENNETT BOWING SURVEY, A-95, MILAM COUNTY, TEXAS, DESCRIBED AS FIRST TRACT IN DEED, 11/21/1977 FROM BEADIE LOUISE KILPATRICK ET AL TO DONALD G. MCBEE ET UX, REC. VOL. 441/447 DR, MILAM COUNTY, TEXAS.
100014-000	ROY W HANN JR	CENTERLINE OIL & GAS INC	10/4/1996	741	509	MILAM	TX	128.95 ACRES, MOL, JENNETT BOWING SURVEY, A-95, MILAM COUNTY, TEXAS, DESCRIBED IN FOUR TRACTS: TR 1: 50.0 ACRES, MOL, DESCRIBED IN DEED, 10/10/1922 FROM SELBY BEVERLY ET AL TO GEORGE E. BLAND, REC. VOL. 164/415 DR, TR 2: 36.0 ACRES, MOL, DESCRIBED AS TRACT 1 IN DEED, 1/6/1933 FROM G. W. KILPATRICK TO MRS. BIRDIE BLAND, REC. VOL. 205/329 DR. TR 3: 22.81 ACRES, MOL, BEING REMAINDER OF 39.0 ACRE TRACT DESCRIBED AS TRACT 2 IN DEED 1/6/1933 FROM G. W. KILPATRICK. TR 4: 20.14 ACRES, MOL, DESCRIBED IN DEED 4/14/1983 FROM ANN M. HANN TO ROY W. HANN, JR., REC. VOL 489/655 DR, MILAM COUNTY, TEXAS.
100015-000	CIVIL ENGINEERING SYSTEMS INC	CENTERLINE OIL & GAS INC	10/4/1996	741	513	MILAM	TX	16.19 ACRES, MOL, JENNETT BOWING SURVEY, A-95, MILAM COUNTY, TEXAS, BEING DESCRIBED IN DEED, 4/14/1983 FROM ANN M. HANN TO ROY W. HANN, JR. REC. VOL. 489/663 DR, MILAM COUNTY, TEXAS.

STATE OF TEXAS
COUNTY OF BURLESON
The document to which this certificate is affixed is a full, true and correct copy of the original on file and of record in my office.
Thereby certified, on 4/18/2022
County Clerk
Burleson County, Texas
Page 34 of 48

2022 - 1657 03/18/2022 2:16PM Page 34 of 48

Exhibit A-1:
Acquired Leases

LEASE NO.	LESSOR	LESSEE	DATE	BOOK/ VOLUME	PAGE	COUNTY	STATE	LEGAL DESCRIPTION
100016-000	J B ELY JR	CENTERLINE OIL & GAS INC	9/24/1996	739	128	MILAM	TX	582.41 ACRES, DESCRIBED IN FIVE TRACTS: TR 1: 218.41 ACRES, MOL, IN JENNETT BOWING SURVEY, A-95, DESCRIBED AS TRACT NO. 6 IN DEED 12/18/1974 FROM J. B. ELY ET EX TO J. B. ELY, JR., REC. VOL. 418/547 DR, MILAM COUNTY, TEXAS. TR 2: 24.5 ACRES, MOL IN SAMUEL CHAIRS SURVEY, A-131, DESCRIBED AS TRACT NO. 1 IN DEED 12/18/1974 FROM J. B. ELY ET UX TO J. TR 3: 62.0 ACRES, MOL, IN FERNANDO RODRIGUES THREE LEAGUE GRANT, A-53, DESCRIBED AS TRACT NO. 2, DEED 12/18/1974 FROM J. B. ELY, JR., REC. VOL. 418/547 DR, MILAM COUNTY, TEXAS. TR 4: 65.0 ACRES, MOL, IN FERNANDO RODRIQUES THREE LEAGUE GRANT, A-53, DESCRIBED AS TRACT NO. 3, DEED 12/18/1974 FROM J. B. ELY ET UX TO J. B. ELY, JR., REC. VOL. 418/547 DR, MILAM COUNTY, TEXAS. TR 5: 117.0 ACRES, MOL IN CHARLES CHEVAILLIER SURVEY, A-121, DESCRIBED AS TRACT NO. 4, DEED 12/18/1974 FROM J. B. ELY ET UX TO J. B. ELY JR., REC. VOL. 418/547 DR, MILAM COUNTY, TEXAS.
100017-000	ROY W HANN JR	CENTERLINE OIL & GAS INC	10/4/1996	741	505	MILAM	TX	192.70 ACRES, MOL, IN FERNANDO RODRIQUEZ SURVEY, A-53, DESCRIBED IN DEED 12/29/1977 FROM PAT FISHER TO ROY W. HANN, JR. REC. VOL 442/679 DR, MILAM COUNTY, TEXAS.

STATE OF TEXAS
COUNTY OF BURLESON
The document to which this certificate is affixed is a full, true and correct copy of the original on file and of record in my office.
Thereby certified, on 4/18/2022
Anna L. Schilack
County Clerk
Burleson County, Texas
Page 35 of 48

EXHIBIT A-2

Acquired Wells

[see attached]

STATE OF TEXAS
COUNTY OF BURLESON
The document to which this certificate is affixed is a full, true and correct copy of the original on file and of record in my office.
Thereby certified, on 4/18/2022
BURLESON CO. STATE OF TEXAS
Anna L. Schiebck
County Clerk
Burleson County, Texas
Page 36 of 48

Exhibit A-2:
Acquired Wells

API NUMBER	WELL NAME	OPERATOR	COUNTY	STATE
4205133360	SLOVACEK GLOVER 01	FDL OPERATING, LLC	BURLESON	TX
4205133491	HORNE MGT CO UN 01H	FDL OPERATING, LLC	BURLESON	TX
4205133256	HICKS WB 04H	FDL OPERATING, LLC	BURLESON	TX
4205130958	BOTKIN MARY 01	FDL OPERATING, LLC	BURLESON	TX
4205133553	ARCHIE UN 01H	FDL OPERATING, LLC	BURLESON	TX
4205133592	GRANDJEAN COLLINS UN 01H	FDL OPERATING, LLC	BURLESON	TX
4205133474	BARTON LIGHTSEY UN 01	FDL OPERATING, LLC	BURLESON	TX
4205133300	PIWONKA LILLIAN 04	FDL OPERATING, LLC	BURLESON	TX
4205133514	SHONKA UN 01H	FDL OPERATING, LLC	BURLESON	TX
4205133496	BENTON KAZMIR UN 01H	FDL OPERATING, LLC	BURLESON	TX
4205133473	ENGLEMANN NOVOSAD 01H	FDL OPERATING, LLC	BURLESON	TX
4205130363	HUTCHISON LIPPE 01H	FDL OPERATING, LLC	BURLESON	TX
4205133523	DEAN MOORE UN 01H	FDL OPERATING, LLC	BURLESON	TX
4205130869	RASKA ANDERSON UN 01H	FDL OPERATING, LLC	BURLESON	TX
4205133330	LEHDE LELA 01	FDL OPERATING, LLC	BURLESON	TX
4205133550	JJ UN 01HX	FDL OPERATING, LLC	BURLESON	TX
4205132233	MASON N 01	FDL OPERATING, LLC	BURLESON	TX
4205133384	MATCEK ONDRASEK UN 01	FDL OPERATING, LLC	BURLESON	TX
4205133282	GOLDEN TRIANGLE 01	FDL OPERATING, LLC	BURLESON	TX
4205133504	BENTON MATCEK UN 01H	FDL OPERATING, LLC	BURLESON	TX
4205133368	DIX JONES UN 01	FDL OPERATING, LLC	BURLESON	TX
4205133353	GREGG 01	FDL OPERATING, LLC	BURLESON	TX
4205130774	GRANDJEAN SCHULZE 02	FDL OPERATING, LLC	BURLESON	TX
4205132505	BEN 01	FDL OPERATING, LLC	BURLESON	TX
4205130852	LEBLANC RUDOLPH 01	FDL OPERATING, LLC	BURLESON	TX
4205133377	MOORE PATRANELLA 01	FDL OPERATING, LLC	BURLESON	TX
4205130835	LYON 02H	FDL OPERATING, LLC	BURLESON	TX
4205133289	HORCICA WARLICH 01	FDL OPERATING, LLC	BURLESON	TX
4205133395	BAILEY UN 01	FDL OPERATING, LLC	BURLESON	TX
4205130528	SHANKLIN LF 01H	FDL OPERATING, LLC	BURLESON	TX
4205130560	GERLAND GC 01	FDL OPERATING, LLC	BURLESON	TX
4205133271	RALEIGH 02	FDL OPERATING, LLC	BURLESON	TX
4205133244	HICKS WB 03H	FDL OPERATING, LLC	BURLESON	TX
4205131306	CHMELAR EUGENE UN 01	FDL OPERATING, LLC	BURLESON	TX
4205131827	RUTH 01	FDL OPERATING, LLC	BURLESON	TX
4205134112	BLACKHAWK 03H	HAWKWOOD ENERGY OPERATING LLC	BURLESON	TX
4205130957	DEAN ANNIE 01	FDL OPERATING, LLC	BURLESON	TX
4205134262	TONY T 01H	CHESAPEAKE OPERATING, LLC	BURLESON	TX
4205134263	TONY T 02H	CHESAPEAKE OPERATING, LLC	BURLESON	TX
4205133973	MULESHOE 01H	HAWKWOOD ENERGY OPERATING LLC	BURLESON	TX
4205133343	PORTER H 01	FDL OPERATING, LLC	BURLESON	TX
4205133978	MULESHOE 03H	HAWKWOOD ENERGY OPERATING LLC	BURLESON	TX
4205133998	JACKSON 01H	CHESAPEAKE OPERATING, LLC	BURLESON	TX
4205133032	LOIS 01	CHESAPEAKE OPERATING, LLC	BURLESON	TX
4205134276	SCHOENEMAN B 02H	HAWKWOOD ENERGY OPERATING LLC	BURLESON	TX
4205133964	CHMELAR B 1H	CHESAPEAKE OPERATING, LLC	BURLESON	TX
4205133845	LUCY 01H	HAWKWOOD ENERGY OPERATING LLC	BURLESON	TX
4205134113	BLACKHAWK 01H	HAWKWOOD ENERGY OPERATING LLC	BURLESON	TX
4205133803	COPPER 01H	HAWKWOOD ENERGY OPERATING LLC	BURLESON	TX
4205133787	WILCO 01H	HAWKWOOD ENERGY OPERATING LLC	BURLESON	TX
4205134264	ESTES B 01H	CHESAPEAKE OPERATING, LLC	BURLESON	TX
4205134146	COPPER 02H	HAWKWOOD ENERGY OPERATING LLC	BURLESON	TX
4205134268	ESTES B 03H	CHESAPEAKE OPERATING, LLC	BURLESON	TX
4205134196	BROOKS C 01H	CHESAPEAKE OPERATING, LLC	BURLESON	TX
4205134256	W DELAMATER HCX 01H	CHESAPEAKE OPERATING, LLC	BURLESON	TX
4205134038	ARAPAHOE 02H	HAWKWOOD ENERGY OPERATING LLC	BURLESON	TX
4205134257	W DELAMATER HCX 02H	CHESAPEAKE OPERATING, LLC	BURLESON	TX
4205134145	KEYSTONE 02H	HAWKWOOD ENERGY OPERATING LLC	BURLESON	TX
4205134162	COPPER 03H	HAWKWOOD ENERGY OPERATING LLC	BURLESON	TX
4205134267	ESTES B 2H	CHESAPEAKE OPERATING, LLC	BURLESON	TX
4205134197	BROOKS C 02H	CHESAPEAKE OPERATING, LLC	BURLESON	TX
4205134198	BROOKS C 03H	CHESAPEAKE OPERATING, LLC	BURLESON	TX
4205133935	ELM UNIT EB A 01H	CHESAPEAKE OPERATING, LLC	BURLESON	TX
4205133959	VICUNA 03H	HAWKWOOD ENERGY OPERATING LLC	BURLESON	TX
4205133763	KEYSTONE 01H	HAWKWOOD ENERGY OPERATING LLC	BURLESON	TX
4205133963	PIWONKA 3H	HAWKWOOD ENERGY OPERATING LLC	BURLESON	TX
4205133939	VICUNA 04H	HAWKWOOD ENERGY OPERATING LLC	BURLESON	TX
4205133936	ELM UNIT EB A 02H	CHESAPEAKE OPERATING, LLC	BURLESON	TX
4205134051	BLUEWOOD 02H	HAWKWOOD ENERGY OPERATING LLC	BURLESON	TX
4205134052	BLUEWOOD 03H	HAWKWOOD ENERGY OPERATING LLC	BURLESON	TX
4205133778	ARAPAHOE 01H	HAWKWOOD ENERGY OPERATING LLC	BURLESON	TX
4205134088	DELAMATER 01H	CHESAPEAKE OPERATING, LLC	BURLESON	TX
4205134000	HEARNE 01H	CHESAPEAKE OPERATING, LLC	BURLESON	TX
4205133769	TAHOE 01H	HAWKWOOD ENERGY OPERATING LLC	BURLESON	TX

STATE OF TEXAS
COUNTY OF BURLESON
The document to which this certificate is affixed is a full, true and correct copy of the original on file and of record in my office.
Thereby certified, on 4/18/2022

BURLESON CO. STATE OF TEXAS

Anna L. Schaluck
County Clerk
Burleson County, Texas

Exhibit A-2:
Acquired Wells

4205130396	SLOVACEK GLOVER 05	FDL OPERATING, LLC	BURLESON	TX
4205130423	MATCEK MARVIN UN 01	FDL OPERATING, LLC	BURLESON	TX
4205130432	PIWONKA LILLIAN 01	FDL OPERATING, LLC	BURLESON	TX
4205130439	SLOVACEK GLOVER 03	FDL OPERATING, LLC	BURLESON	TX
4205130486	MATCEK ONDRASEK UN 03	FDL OPERATING, LLC	BURLESON	TX
4205130490	SLOVACEK GB 01	FDL OPERATING, LLC	BURLESON	TX
4205130499	PIWONKA LILLIAN 02	FDL OPERATING, LLC	BURLESON	TX
4205130500	PIWONKA LILLIAN 03	FDL OPERATING, LLC	BURLESON	TX
4205130542	GRANDJEAN PETER UT 01	FDL OPERATING, LLC	BURLESON	TX
4205130594	DAVIS BLAIIA UN 06	FDL OPERATING, LLC	BURLESON	TX
4205130595	DAVIS BLAIIA UN 05	FDL OPERATING, LLC	BURLESON	TX
4205130603	LANCIER BRINKMAN 01RE	CIIESAPEAKE OPERATING, LLC	BURLESON	TX
4205130630	SLOVACEK GLOVER 04	FDL OPERATING, LLC	BURLESON	TX
4205130636	SLOVACEK GLOVER 02	FDL OPERATING, LLC	BURLESON	TX
4205130665	SIIANKLIN LUCY 03	FDL OPERATING, LLC	BURLESON	TX
4205130701	PETERS CIIMELAR UN 01	FDL OPERATING, LLC	BURLESON	TX
4205130718	DAVIS BLAIIA UN 02	FDL OPERATING, LLC	BURLESON	TX
4205130730	GRANDJEAN SCIIULZE 01	FDL OPERATING, LLC	BURLESON	TX
4205130732	SUROVIK UN 01II	FDL OPERATING, LLC	BURLESON	TX
4205130770	SIIONKA UN 04	FDL OPERATING, LLC	BURLESON	TX
4205130809	DAVIS BLAIIA UN 04	FDL OPERATING, LLC	BURLESON	TX
4205130985	DEAN MOORE 02	FDL OPERATING, LLC	BURLESON	TX
4205130986	DEAN MOORE 03	FDL OPERATING, LLC	BURLESON	TX
4205131017	JJ UN 02	FDL OPERATING, LLC	BURLESON	TX
4205131027	BENTON SCIIMIDT 01	FDL OPERATING, LLC	BURLESON	TX
4205131061	POLANSKY SCIIUMACIIER UN 2RE	BCL OPERATING, LLC	BURLESON	TX
4205131064	BENTON MATCEK 02	FDL OPERATING, LLC	BURLESON	TX
4205131084	DEAN MOORE 06	FDL OPERATING, LLC	BURLESON	TX
4205131086	DEAN MOORE 05	FDL OPERATING, LLC	BURLESON	TX
4205131133	GRAIIAM MYNAR UN 01	FDL OPERATING, LLC	BURLESON	TX
4205131374	SIIONKA UN 05	FDL OPERATING, LLC	BURLESON	TX
4205131408	SIMPSON BENTON UNIT 01	FDL OPERATING, LLC	BURLESON	TX
4205131444	MATCEK ONDRASEK UN 02	FDL OPERATING, LLC	BURLESON	TX
4205131625	BENTON MATCEK 03	FDL OPERATING, LLC	BURLESON	TX
4205131645	POLANSKY JOIIN 01	FDL OPERATING, LLC	BURLESON	TX
4205131685	BENTON KAZMIR UN 01	FDL OPERATING, LLC	BURLESON	TX
4205131755	JJ UN 03	FDL OPERATING, LLC	BURLESON	TX
4205131782	BENTON KAZMIR UN 02	FDL OPERATING, LLC	BURLESON	TX
4205131791	PETERS CIIMELAR UN 02	FDL OPERATING, LLC	BURLESON	TX
4205131826	MASON 01	FDL OPERATING, LLC	BURLESON	TX
4205131858	CLEVELAND 01	FDL OPERATING, LLC	BURLESON	TX
4205131934	HUTCIIISON SII 02	FDL OPERATING, LLC	BURLESON	TX
4205131953	DAVIS 01	FDL OPERATING, LLC	BURLESON	TX
4205132303	BENTON SCIIMIDT 02	FDL OPERATING, LLC	BURLESON	TX
4205132308	ASII N 01	FDL OPERATING, LLC	BURLESON	TX
4205132323	BLACK LAKE 02	ANADARKO E&P ONSIIORE LLC	BURLESON	TX
4205132394	BLACK LAKE 03	ANADARKO E&P ONSIIORE LLC	BURLESON	TX
4205132424	SIIONKA UN 02	FDL OPERATING, LLC	BURLESON	TX
4205132528	LELA 01	FDL OPERATING, LLC	BURLESON	TX
4205132610	VAN DRESAR 01	FDL OPERATING, LLC	BURLESON	TX
4205132647	LELA 02	FDL OPERATING, LLC	BURLESON	TX
4205132675	DEAN MOORE 04	FDL OPERATING, LLC	BURLESON	TX
4205132692	ALBRIGIIT 01	FDL OPERATING, LLC	BURLESON	TX
4205132697	ALBRIGIIT A 01	FDL OPERATING, LLC	BURLESON	TX
4205132711	STONE CITY 01II	FDL OPERATING, LLC	BURLESON	TX
4205132762	CIIALOUPKA 01	FDL OPERATING, LLC	BURLESON	TX
4205132770	PIERSON 01	FDL OPERATING, LLC	BURLESON	TX
4205132785	PORTER II 01V	FDL OPERATING, LLC	BURLESON	TX
4205132806	PORTER II 01B	FDL OPERATING, LLC	BURLESON	TX
4205132812	PORTER II 01A	FDL OPERATING, LLC	BURLESON	TX
4205132813	PORTER II 02V	FDL OPERATING, LLC	BURLESON	TX
4205132835	PIERSON 02	FDL OPERATING, LLC	BURLESON	TX
4205132840	RALEIGII 01	FDL OPERATING, LLC	BURLESON	TX
4205132843	BENTON KAZMIR UN 03	FDL OPERATING, LLC	BURLESON	TX
4205132888	PETERS 01	FDL OPERATING, LLC	BURLESON	TX
4205132971	RASKA 01	FDL OPERATING, LLC	BURLESON	TX
4205132980	ONDRASEK MELVIN 04	FDL OPERATING, LLC	BURLESON	TX
4205133867	GLOVER 02II	IIAWKWOOD ENERGY OPERATING LLC	BURLESON	TX
4205133977	MULESIIOE 02II	IIAWKWOOD ENERGY OPERATING LLC	BURLESON	TX
4205134108	BLACKIIAWK 02II	IIAWKWOOD ENERGY OPERATING LLC	BURLESON	TX

STATE OF TEXAS
COUNTY OF BURLESON
The document to which this certificate is affixed is a full, true and correct copy of the original on file and of record in my office.
Thereby certified, on 4/18/2022

BURLESON CO. STATE OF TEXAS

Anna L. Schlabach
County Clerk
Burleson County, Texas

EXHIBIT A-3

Additional Acquired Interests

None.

STATE OF TEXAS
COUNTY OF BURLESON
The document to which this certificate is affixed is a full, true and correct copy of the original on file and of record in my office.
Thereby certified, on 4/18/2022
BURLESON CO. STATE OF TEXAS
Anna L. Schiebck
County Clerk
Burleson County, Texas
Page 39 of 48

EXHIBIT A-4

Acquired Easements

[see attached]

STATE OF TEXAS
COUNTY OF BURLESON
The document to which this certificate is affixed is a full, true and correct copy of the original on file and of record in my office.
Thereby certified, on 4/18/2022
BURLESON CO STATE OF TEXAS
Anna L. Schlabach
County Clerk
Burleson County, Texas
Page 40 of 48

EXHIBIT A-4:
ACQUIRED EASEMENTS

WATER AGREEMENTS									
STATE	**COUNTY**	**CONTRACT NO.**	**GRANTOR**	**GRANTEE**	**TYPE**	**EFFECTIVE DATE**	**LEGAL DESCRIPTION**	**PROSPECT**	**ASSOCIATED WELL**
TX	BURLESON	400799-000	RAE JEAN KILPATRICK	SAGE ENERGY COMPANY	WATER PURCHASE AGREEMENT	5/20/2005		CALDWELL	JAMES UN 01H

STATE OF TEXAS
COUNTY OF BURLESON
The document to which this certificate is affixed is a full, true and correct copy of the original on file and of record in my office.
Thereby certified, on 4/18/2022
Anna L. Schick
County Clerk
Burleson County, Texas
Page 41 of 48

EXHIBIT A-4:
ACQUIRED EASEMENTS

RIGHT OF WAYS, EASEMENTS, SURFACE USE AGREEMENTS AND PIPELINE AGREEMENTS										
STATE	COUNTY	AGREEMENT NO.	GRANTOR	GRANTEE	TYPE	DATE	VOLUME	PAGE	FILE ID#	LEGAL DESCRIPTION
TX	BURLESON	100449-000	SAGE ENERGY COMPANY	SHERIDAN PRODUCTION COMPANY LLC	SURFACE USE AGREEMENT	8/28/2007	727	138	4022	
TX	BURLESON	100450-000	SAGE ENERGY COMPANY	SHERIDAN PRODUCTION COMPANY	SURFACE USE AGREEMENT	8/28/2007	727	142	4023	
TX	BURLESON	100646-000	LAWRENCE VAVRA ET UX	SAGE ENERGY COMPANY	SURFACE USE AGREEMENT	6/21/1985	343	269		
TX	BURLESON	101768-000	KARL NELSON AND WIFE MELANIE NELSON	SHERIDAN HOLDING COMPANY I, LLC	SURFACE USE AGREEMENT	7/8/2011	159	192	3889	
TX	BURLESON	400810-000	LAWRENCE AND PATRICIA VAVRA	SAGE ENERGY COMPANY	SURFACE USE AGREEMENT	6/21/1985	343	269	3229	

2022 - 1657 03/18/2022 2:16PM Page 42 of 48

STATE OF TEXAS
COUNTY OF BURLESON
The document to which this certificate is affixed is a full, true and correct copy of the original on file and of record in my office.
Thereby certify on 4/18/2022
Anna P. Schlabach
County Clerk
Burleson County, Texas
Page 42 of 48

EXHIBIT A-5

Acquired Personal Property

[see attached]

STATE OF TEXAS
COUNTY OF BURLESON
The document to which this certificate is affixed is a full, true and correct copy of the original on file and of record in my office.
Thereby certify on 4/18/2022
BURLESON CO STATE OF TEXAS
Anna L. Schlabach
County Clerk
Burleson County, Texas
Page 43 of 48

Exhibit A-5:
Acquired Personal Property

Vehicles				
Location/Office	**VIN**	**Year**	**Make**	**Model**
CALDWELL	1GB6CZB6XAF113724	2010	CHEVROLET	SILVERADO
CALDWELL	1GB5CZCL4CZ116636	2012	CHEVROLET	SILVERADO
CALDWELL	3GCPCSE04DG185648	2013	CHEVROLET	SILVERADO
CALDWELL	1GC1KUEG2FF175111	2015	CHEVROLET	SILVERADO
CALDWELL	1GCRCPEC1FZ396020	2015	CHEVROLET	SILVERADO
CALDWELL	1GCRCNEC6GZ167046	2016	CHEVROLET	SILVERADO
CALDWELL	1GCRCNEC6HZ313107	2017	CHEVROLET	SILVERADO
CALDWELL	3GCUYDED7KG118199	2019	CHEVROLET	SILVERADO
CALDWELL	1GC1KSEG5KF220167	2019	CHEVROLET	SILVERADO
CALDWELL	1FDNF80C0VVA23555	1997	FORD	F800

Vehicles				
Location/Office	**VIN**	**Year**	**Make**	**Model**
CALDWELL	17XFP1629Y1003603	2000	TEXAS BRAGGS	16' UT TRAILER
CALDWELL	16GL68K22NB030780	1992		GOOSENECK FRAC IRON TRAILER
CALDWELL	16GL68F20BR031295	1994		GOOSENECK BACK HOE TRAILER
CALDWELL	TR199798	2001	SHOP	UT, PIPE TRAILER
CALDWELL	N/A	1997	HOMEMADE	WATER PUMP TRAILER
CALDWELL	N/A	2000	HOMEMADE	WEED SPRAYER TRAILER

EQUIPMENT				
Location/Office	**VIN**	**Year**	**Make**	**Model**
CALDWELL	NEC700564	2014	CASE	580N, 90 HP, 4WD BACKHOE

STATE OF TEXAS
COUNTY OF BURLESON
The document to which this certificate is affixed is a full, true and correct copy of the original on file and of record in my office.
Thereby certified, on 4/18/2022
Anna L. Schlick
County Clerk
Burleson County, Texas
Page 44 of 48

2022 - 1657 03/18/2022 2:16PM Page 44 of 48

22-23-4

EXHIBIT B

Excluded Assets

The Acquired Assets shall not include, and there is excepted, reserved, and excluded from the Contemplated Transactions, all of the following of Assignor and its Affiliates (the "***Excluded Assets***"):

(a) corporate, financial, Income Tax, franchise tax, and legal data and records of Assignor (other than title records pertaining to the Acquired Properties), and all other information, records, and data that relate to Assignor's business generally (whether or not relating to the Acquired Assets) other than records reasonably required for, or applicable to, ownership or operation of the Acquired Assets after the Effective Time or for Assignee to assume the Assumed Liabilities;

(b) all accounts receivable (other than accounts receivable for which Assignor receives an upward adjustment to the Base Purchase Price pursuant to Section 3.3(a)(iii) of the Purchase Agreement) or rights to payment, refund, or indemnity attributable or relating to (i) any Excluded Assets, or (ii) any matters to the extent (and for the specific amounts) that Assignor has agreed to indemnify the Indemnified Purchaser Parties hereunder; including the right to any payments under any Acquired Leases (including any reduction to, rebate of or earn-back with respect to bonus payments paid prior to the Effective Time) or otherwise with respect to any Royalties or the overpayment thereof, the full benefit of all Liens, security for such accounts, or rights to payment, and all rights, Claims, refunds, causes of action, or choses in action relating to the foregoing obligations, except in each case with respect to Property and Production Taxes for which Assignee is responsible under Section 13.1 of the Purchase Agreement;

(c) all production of Hydrocarbons from or attributable to the Acquired Properties with respect to any period before the Effective Time (other than Hydrocarbons in storage on the Effective Time and make-up Hydrocarbons with respect to Imbalances described in Section 2.2(f) of the Purchase Agreement), including (i) all proceeds attributable to any such pre-Effective Time production, and (ii) all rights, Claims, refunds, causes of action, or choses in action relating to such pre-Effective Time production or proceeds (including settlement of take-or-pay disputes);

(d) except as contemplated in Section 9.6 of the Purchase Agreement in respect of Casualty Losses, all insurance policies, and all Claims, payments, and proceeds under any such insurance policies;

(e) all Hedging Instruments of Assignor and its Affiliates, if any, and all rights under any such Hedging Instruments;

(f) all deposits, surety bonds, rights under any letters of credit, and collateral pledged to secure any Liability or obligation of Assignor in respect of the Acquired Assets;

(g) all rights or interest of Assignor in any Intellectual Property (other than SCADA or embedded software in field equipment);

(h) (i) all interpretive data and analysis of Technical Data, and (ii) all studies related to reserve assessments and economic estimates and analyses;

(i) all data, software, and records to the extent disclosure or transfer is prohibited or subjected to payment of a fee, penalty, or other consideration by any license agreement or other agreement with a Person (other than Affiliates of Assignor), or by applicable Law, and for which no consent to transfer has been received or for which Assignee has not agreed in writing to pay such fee, penalty, or other

STATE OF TEXAS
COUNTY OF BURLESON
The document to which this certificate is affixed is a full, true and correct copy of the original on file and of record in my office.
Thereby certified, on 4/18/2022
BURLESON CO. STATE OF TEXAS
Anna L. Schlabach
County Clerk
Burleson County, Texas
Page 45 of 48

consideration, as applicable; *provided that*, Assignor will use reasonable efforts to notify Assignee of such prohibition or payment requirements with respect to all data or records that would otherwise constitute Acquired Records but for such restrictions;

(j) all information entitled to legal privilege, including attorney work product and attorney-client communications (excluding title opinions), and all information, records, and data relating to the Excluded Assets;

(k) records relating to either (i) the auction, marketing, acquisition, or disposition (or proposed acquisition or disposition) of the Acquired Assets, including the existence, identity, and inquiries and proposals received from or made to, and records of negotiation with, any Person, and any economic analyses associated therewith, and all internal communications with and documents shared by and with legal counsel of Seller in connection with any of the foregoing, or (ii) any of the employees of Assignor and its Affiliates;

(l) all proceeds from the settlement or disposition of any Claims, Proceedings, or disputes, all warranties and rights to indemnification, and all other rights, claims, refunds, causes of action, and choses in action, in each case, owed or paid to or in favor of Seller or any of its Affiliates, in each case, (i) under the Transaction Documents, (ii) arising out of or relating to any of the other Excluded Assets or to any matters for which Assignor is obligated hereunder to indemnify any Person, (iii) attributable to Title Defects or Environmental Defects if the Base Purchase Price has been reduced as a result of such Title Defect or Environmental Defect, or (iv) to the extent related to the period prior to the Effective Time;

(m) audit rights under operating agreements or other contracts or agreements to the extent attributable or relating to periods before the Effective Time, any other Excluded Assets, or any matters for which Assignor has agreed to indemnify the Indemnified Purchaser Parties hereunder, and Assignee will cooperate with Assignor to facilitate Assignor's exercise of such rights;

(n) any Claims of Assignor or any Affiliate of Assignor for any refunds of or loss carry forwards in respect of any Taxes for which Assignor is liable for payment or required to indemnify Assignee hereunder, including with respect to (i) Property and Production Taxes attributable to Tax periods or portions thereof ending on or prior to the Effective Time, (ii) Income Taxes or franchise Taxes imposed on Assignor or any Affiliate of Assignor, or (iii) Taxes attributable to any Excluded Assets;

(o) (i) all office furniture and office supplies, in each case, to the extent located off the Acquired Properties, and (ii) all personal computers and associated peripherals and licensed software, and all cell phones, in each case, whether located on or off the Acquired Properties (excluding, for the avoidance of doubt, equipment or related embedded software affixed to the Acquired Properties);

(p) all overhead costs and expenses owed or payable by Third Party non-operators to Assignor or any of its Affiliates pursuant to any applicable joint operating agreement with respect to periods of time prior to Closing;

(q) all assets and properties specifically listed in **Exhibit B**, regardless of whether such assets and properties may be used or held for use in connection with the Acquired Assets;

(r) copies of the Acquired Records; and

(s) all other assets and properties expressly excluded from the Contemplated Transactions pursuant to the terms of this Agreement, together with (in the case of a property set forth on **Exhibit A-1** or **Exhibit A-2** that is excluded from the Contemplated Transactions) all other assets and

STATE OF TEXAS
COUNTY OF BURLESON
The document to which this certificate is affixed is a full, true and correct copy of the original on file and of record in my office.
Thereby certified, on 4/18/2022
BURLESON CO. STATE OF TEXAS
Anna L. Schlabach
County Clerk
Burleson County, Texas
Page 46 of 48

properties described in Sections 2.2(e) of the Purchase Agreement through 2.2(o) of the Purchase Agreement to the extent attributable or related thereto or used or held in connection therewith.

[Exhibit B]

STATE OF TEXAS
COUNTY OF BURLESON
The document to which this certificate is affixed is a full, true and correct copy of the original on file and of record in my office.
Thereby certified, on 4/18/2022

BURLESON CO. STATE OF TEXAS

Anna L. Schiebek
County Clerk
Burleson County, Texas
Page 47 of 48

VG-1301-2022-1657

Burleson County
Anna L. Schielack
Burleson County Clerk

Instrument Number: 1657

Real Property Recordings

ASG B/S&CONVEYANCE

Recorded On: March 18, 2022 02:16 PM

Number of Pages: 48

" Examined and Charged as Follows: "

Total Recording: $210.00

********** THIS PAGE IS PART OF THE INSTRUMENT **********
Any provision herein which restricts the Sale, Rental or use of the described REAL PROPERTY because of color or race is invalid and unenforceable under federal law.

File Information:

Document Number:	1657
Receipt Number:	20220318000022
Recorded Date/Time:	March 18, 2022 02:16 PM
User:	Rachel E
Station:	Clerk01

Record and Return To:

DAYLIGHT PETROLEUM
ATTN: KRISTEN LUEBS
1221 MCKINNEY ST, STE. 2880
HOUSTON TX 77010

BURLESON COUNTY TEXAS

STATE OF TEXAS
Burleson County
I hereby certify that this Instrument was filed in the File Number sequence on the date/time printed hereon, and was duly recorded in the Official Records of Burleson County, Texas

Anna L. Schielack
Burleson County Clerk
Burleson County, TX

STATE OF TEXAS
COUNTY OF BURLESON
The document to which this certificate is affixed is a full, true and correct copy of the original on file and of record in my office.
Thereby certified, on 4/18/2022

BURLESON CO. STATE OF TEXAS

Anna L. Schielack
County Clerk
Burleson County, Texas

Page 48 of 48

(19)

File No. MF 095053
Assign # 11183.
RDV to GCMS
Date Filed: 9-19-22
George P. Bush, Commissioner
By

Transfer No. 74059 Unit 9801 Modified NADOA Model Form Division Order (Adopted 9/95)

MFD095173 MF119781 MF095053 MF095054

Chesapeake Operating, L.L.C.
Division Order

www.chk.com/owners

Well Number:	712205	Owner Number:	10301042
Well Name:	COOKS POINT C 3H	Owner Name:	STATE OF TEXAS
Operator:	CHESAPEAKE OPERATING LLC.	Date Prepared:	4/25/2023
County/State:	BURLESON, TEXAS	Effective Date:	2/1/2023
Production Type:	All Products	Interest Type:	RI
Social Security or TIN:	ON FILE	Interest:	0.00306251

API 42-051-34225

The undersigned certifies the ownership of their decimal interest in production or proceeds, as described above, payable by Chesapeake Operating, L.L.C. (Payor).

Payor shall be notified, in writing, of any change in ownership, decimal interest or payment address. All such changes shall be effective the first day of month following receipt of such notice.

Payor is authorized to withhold payment pending resolution of a title dispute or adverse claim asserted regarding the interest in production claimed herein by the undersigned. The undersigned agrees to indemnify and reimburse Payor any amount attributable to an interest to which the undersigned is not entitled.

Payor may accrue proceeds until the total amount equals $25, or pay annually, whichever occurs first, or as required by applicable state statute.

This Division Order does not amend any lease or operating agreement between the undersigned and the lessee or operator or any other contracts for the purchase of oil or gas.

In addition to the terms and conditions of this Division Order, the undersigned and Payor may have certain statutory rights under the laws of the state in which the property is located, including to request monthly payment of accrued proceeds greater than Ten dollars ($10.00) (LA) or Twenty-five dollars ($25.00) (OK) by written request to Payor.

CURRENT ACCOUNT ADDRESS		NEW ADDRESS	
Address PO BOX 12873		Address	
City AUSTIN		City	
State TX	Zip 78711-2873	State	Zip
Phone 512-475-0428-0		Phone	
Email VIVIAN.HERNANDEZ@GLO.TEXAS.GOV		Email	

Apply this address change to my: ☐ *Check/Revenue Address* ☐ *Correspondence Address*

Signature

Social Security or Tax ID Number

Signature

Social Security or Tax ID Number

Federal Law requires a Social Security or Tax Identification Number form to be on file with Payor. Failure to comply will result in 24% tax withholding and will not be refundable by Payor.

Transfer No. 74059 unit 9801 Modified NADOA Model Form Division Order (Adopted 9/95)

Chesapeake Operating, L.L.C.
Division Order

www.chk.com/owners

Well Number:	712209	Owner Number:	10301042
Well Name:	COOKS POINT C 1H	Owner Name:	STATE OF TEXAS
Operator:	CHESAPEAKE OPERATING LLC.	Date Prepared:	4/25/2023
County/State:	BURLESON, TEXAS	Effective Date:	2/1/2023
Production Type:	All Products	Interest Type:	RI
Social Security or TIN:	ON FILE	Interest:	0.00306251

The undersigned certifies the ownership of their decimal interest in production or proceeds, as described above, payable by Chesapeake Operating, L.L.C. (Payor).

Payor shall be notified, in writing, of any change in ownership, decimal interest or payment address. All such changes shall be effective the first day of month following receipt of such notice.

Payor is authorized to withhold payment pending resolution of a title dispute or adverse claim asserted regarding the interest in production claimed herein by the undersigned. The undersigned agrees to indemnify and reimburse Payor any amount attributable to an interest to which the undersigned is not entitled.

Payor may accrue proceeds until the total amount equals $25, or pay annually, whichever occurs first, or as required by applicable state statute.

This Division Order does not amend any lease or operating agreement between the undersigned and the lessee or operator or any other contracts for the purchase of oil or gas.

In addition to the terms and conditions of this Division Order, the undersigned and Payor may have certain statutory rights under the laws of the state in which the property is located, including to request monthly payment of accrued proceeds greater than Ten dollars ($10.00) (LA) or Twenty-five dollars ($25.00) (OK) by written request to Payor.

CURRENT ACCOUNT ADDRESS		NEW ADDRESS	
Address PO BOX 12873		Address	
City AUSTIN		City	
State TX	Zip 78711-2873	State	Zip
Phone 512-475-0428-0		Phone	
Email VIVIAN.HERNANDEZ@GLO.TEXAS.GOV		Email	

Apply this address change to my: ☐ *Check/Revenue Address* ☐ *Correspondence Address*

Signature

Social Security or Tax ID Number

Signature

Social Security or Tax ID Number

Federal Law requires a Social Security or Tax Identification Number form to be on file with Payor.
Failure to comply will result in 24% tax withholding and will not be refundable by Payor.

Owner No: 10301042
Int Type: RI

Owner: STATE OF TEXAS

Chesapeake Operating, L.L.C.
Division Order

www.chk.com/owners

Well Number:	712200	Owner Number:	10301042
Well Name:	COOKS POINT C 2H	Owner Name:	STATE OF TEXAS
Operator:	CHESAPEAKE OPERATING LLC.	Date Prepared:	4/25/2023
County/State:	BURLESON, TEXAS	Effective Date:	2/1/2023
Production Type:	All Products	Interest Type:	RI
Social Security or TIN:	ON FILE	Interest:	0.00306251

The undersigned certifies the ownership of their decimal interest in production or proceeds, as described above, payable by Chesapeake Operating, L.L.C. (Payor).

Payor shall be notified, in writing, of any change in ownership, decimal interest or payment address. All such changes shall be effective the first day of month following receipt of such notice.

Payor is authorized to withhold payment pending resolution of a title dispute or adverse claim asserted regarding the interest in production claimed herein by the undersigned. The undersigned agrees to indemnify and reimburse Payor any amount attributable to an interest to which the undersigned is not entitled.

Payor may accrue proceeds until the total amount equals $25, or pay annually, whichever occurs first, or as required by applicable state statute.

This Division Order does not amend any lease or operating agreement between the undersigned and the lessee or operator or any other contracts for the purchase of oil or gas.

In addition to the terms and conditions of this Division Order, the undersigned and Payor may have certain statutory rights under the laws of the state in which the property is located, including to request monthly payment of accrued proceeds greater than Ten dollars ($10.00) (LA) or Twenty-five dollars ($25.00) (OK) by written request to Payor.

CURRENT ACCOUNT ADDRESS		NEW ADDRESS	
Address PO BOX 12873		Address	
City AUSTIN		City	
State TX	Zip 78711-2873	State	Zip
Phone 512-475-0428-0		Phone	
Email VIVIAN.HERNANDEZ@GLO.TEXAS.GOV		Email	

Apply this address change to my: ☐ *Check/Revenue Address* ☐ *Correspondence Address*

Signature

Social Security or Tax ID Number

Signature

Social Security or Tax ID Number

Federal Law requires a Social Security or Tax Identification Number form to be on file with Payor. Failure to comply will result in 24% tax withholding and will not be refundable by Payor.

TEXAS GENERAL LAND OFFICE
COMMISSIONER DAWN BUCKINGHAM, M.D.

May 5, 2023

Brittany Brown
Division Order Advisor
Chesapeake Operating, Inc.
P.O. BOX 18496
Oklahoma City, OK 73154

Re: State Lease Nos. MF095173, MF119781, MF095053 and MF095054 Cooks Point C 3H, 1H and 2H
Unit 9801

Dear Mrs. Brown:

The Texas General Land Office (GLO) has received your Division Orders for the referenced Unit. These Division Orders have been filed in the appropriate mineral file(s).

The payment of royalties attributable to state-owned mineral and royalty interests is set by contract and applicable statutes and rules. The execution of division orders may, in some cases, affect the manner in which such payments are made or calculated. Therefore, Title 31, §9.32, of the Texas Administrative Code specifies that GLO staff cannot execute a division order or bind the state to any terms contained within it.

Subject to applicable state law and the state's right to take its production in-kind, the GLO acquiesces to the sale of oil and gas in accordance with the terms and conditions set out in the oil and gas leases. If you have questions concerning this matter, please feel free to e-mail me at the address below my signature.

We look forward to being placed on pay status as soon as you are able to set up the wells in our RRAC system.

Thank you,

Vivian Zamora

Vivian Zamora
Landman, Energy Resources
512-475-0428
512-475-1404 (fax)
vivian.zamora@glo.texas.gov

File No. MF095053

County

Division Order

Date Filed: 5/8/2023

Commissioner Dawn Buckingham, M.D.

By: VQ

TEXAS GENERAL LAND OFFICE
COMMISSIONER DAWN BUCKINGHAM, M.D.

March 5, 2024

Kirsten Luebs, Attorney-in-Fact
GCMS Oil, LLC
PO Box 52070
Houston, TX 77052

Re: Assignment ID # 11386 – MF095053, MF095054, MF095154 and MF097123
Burleson County

Dear Mr. Luebs:

The General Land Office received the following instrument and filed it in the appropriate files.

> Assignment and Bill of Sale, effective July 31, 2023 from GCMS Oil, LLC, Assignor to Magnolia Oil & Gas Operating LLC, Assignee. Filed of record under Doc #2023-3368.

Filing fees in the amount of $200.00 were received on the referenced assignment.

Please feel free to contact me at (512) 590-9600 or email carl.bonn@glo.texas.gov if you have further questions.

Best Regards,

Carl Bonn, CPL
Mineral Leasing-Energy Resources

ID 11386

M-095053
M-095054
095154
097123

MAGNOLIA
OIL & GAS

January 18, 2024

Mr. Carl Bonn
Texas General Land Office
1700 North Congress
Suite 840
Austin, Texas 78701

Re: Texas General Land Office Assignment Summaries
M-95053 (Burleson County, Texas)
M-95054 (Burleson County, Texas)
M-95154 (Burleson County, Texas)
M-97123 (Burleson County, Texas)
Assignor –GCMS Oil, LLC
Assignee - Magnolia Oil & Gas Operating LLC

Dear Mr. Bonn:

Enclosed, please find the following Texas General Land Office Assignment Summaries, and supporting documents, submitted on behalf of Magnolia Oil & Gas Operating LLC ("Magnolia") for the State-owned mineral Oil and Gas Leases in Burleson County, Texas, previously owned by GCMS Oil, LLC.

1. Magnolia Oil & Gas Operating LLC Check 122356, $200.00
(Required Assignment Fee: Four (4) Oil and Gas Leases @ $50.00 each).

2. Burleson County (M-95053) - completed Texas General Land Office Assignment Summary and copies of Assignment and Bill of Sale's recorded under Document Number 3368, Official Records, Burleson County, Texas (GCMS Oil, LLC).

3. Burleson County (M-95054) - completed Texas General Land Office Assignment Summary and copies of Assignment and Bill of Sale's recorded under Document Number 3368, Official Records, Burleson County, Texas (GCMS Oil, LLC).

4. Burleson County (M-95154) - completed Texas General Land Office Assignment Summary and copies of Assignment and Bill of Sale's recorded under Document Number 3368, Official Records, Burleson County, Texas (GCMS Oil, LLC).

5. Burleson County (M-97123) - completed Texas General Land Office Assignment Summary and copies of Assignment and Bill of Sale's recorded under Document Number 3368, Official Records, Burleson County, Texas (GCMS Oil, LLC).

Magnolia has requested the internal Texas General Land Office records be updated accordingly.
Should you have any questions, please do not hesitate to give me a call.

Sincerely,

Maria Schneider

Magnolia Oil & Gas
Lease Records Manager
(713) 331-4806

122356

PAGE: 1 of 1

DATE: December 20, 2023
CHECK NUMBER: 122356
AMOUNT PAID: $200.00

Magnolia Oil & Gas Operating LLC
Nine Greenway Plaza, Suite 1300
Houston, TX 77046

00004 6340 CKS ND 23354 - 0000122356 NNNNNNNNNNN 3545100005209 XNL1D1 C
TEXAS GENERAL LAND OFFICE
PO BOX 12873
AUSTIN TX 78701-1-28

Vendor No: 1099123

Date	Invoice Number	Description	Gross Amount	Discount	Net Amount
12/11/23	12112023CKREQ	GLO ASSIGNMENT FEES @ $50.00 PER STATE L	$200.00	$0.00	$200.00
		TOTALS	**$200.00**	**$0.00**	**$200.00**

24703890

PLEASE DETACH BEFORE DEPOSITING CHECK

Magnolia Oil & Gas Operating LLC
Nine Greenway Plaza, Suite 1300
Houston, TX 77046

CHECK NUMBER 122356

32-61
1110

December 20, 2023

*** VOID AFTER 90 DAYS ***

PAY TO THE ORDER OF: TEXAS GENERAL LAND OFFICE
PO BOX 12873
AUSTIN, TX 78701-1-28

24703890

CHECK AMOUNT
$200.00

Security features included. Details on back.

EXACTLY *********200 DOLLARS AND 00 CENTS

JPMorgan Chase Bank, N.A.
Dallas, TX

Authorized Signature

(2)

⑈122356⑈ [redacted]

Mail to: Texas General Land Office
Attn: Energy Resources
P.O. 12873
Austin, Texas 78711-2873

Texas General Land Office
ASSIGNMENT SUMMARY

For General Land Office Use Only
11386

DOCUMENT TYPE: (mark one):
X Assignment Deed of Trust Merger/Name Change

ASSIGNMENT FEE: $25 per State Lease (additional $25 after 90 days)
INTEREST BEING CONVEYED: (mark one)

Working Interest: X Overriding Royalty Interest: Other (explain):

Remarks:

DOCUMENT RECORDING INFORMATION: (Include all the counties covered by the properties listed below)

County	Volume	Page	Execution Date/Effective Date
BURLESON	2023	3368	07-31-2023 / 03-01-2023

	FROM List all companies or individuals listed in this instrument who are transferring ownership interests, in whole or in part, in the leases shown below	TO List all companies or individuals listed in this instrument who are receiving ownership interests in the leases listed below	% GROSS WI OWNED BY ASSIGNOR	% GROSS WI TRANSFERRED BY ASSIGNOR	% GROSS WI RETAINED BY ASSIGNOR
1.	GCMS OIL, LLC	MAGNOLIA OIL & GAS OPERATING LLC	100%	100%	0%
2.					
3.					
4.					

Attach additional pages as needed.

LEASES COVERED BY THIS TRANSFER:

State Lease #	COUNTY	BLOCK	SECTION	PART OF SECTION	DEPTH RESTRICTION
1. M-95053	BURLESON				
2. M-95054	BURLESON				
3. M-95154	BURLESON				
4. M-97123	BURLESON				

BK 727 Pg 82 of TX to Sage Energy 5/7/96

Preparer's Signature

Kristen Luebs
Name (please print)

kluebs@daylightpetroleum.com
E-Mail Address

713-335-3883
Telephone Number

Attorney-In-Fact
Title

8/23/2023
Date

I am an authorized representative of the lessee(s) under the State of Texas leases identified herein and represent and certify to the Commissioner of the General Land Office that the information provided on this form is true and correct.

GCMS OIL, LLC
Company Name

P.O. BOX 52070
Mailing Address

Houston, TX 77052
City/State/Zip

ID 11386

MF 095053
MF 095054
MF 095154
MF 097123

EXECUTION VERSION

eff 7-31-23

When Recorded Return to:

_____
_____
_____
_____

ASSIGNMENT AND BILL OF SALE

STATE OF TEXAS	§
	§
COUNTIES OF BRAZOS,	§
BURLESON, FAYETTE, LEE,	§
AND MILAM	§

This ASSIGNMENT AND BILL OF SALE (this "**Assignment**") dated this 31st day of July, 2023 but to be effective as of the Effective Time (as hereinafter defined), is made and executed by GCMS Oil, LLC, a Delaware limited liability company ("**Assignor**"), whose address is One World Trade Center, Suite 46M, New York, New York 10007 and Magnolia Oil & Gas Operating LLC, a Delaware limited liability company ("**Assignee**"), whose address is Nine Greenway Plaza, Suite 1300, Houston, Texas 77046.

ARTICLE 1
ASSIGNMENT AND CONVEYANCE

Section 1.1 Assignment. Assignor, for and in consideration of Ten Dollars ($10.00) and other good and valuable consideration, the receipt and sufficiency of which are hereby acknowledged and confessed, does hereby, as of the Effective Time, GRANT, BARGAIN, SELL, CONVEY, ASSIGN, TRANSFER, SET OVER AND DELIVER, subject to the terms hereof and any and all exceptions and reservations by Assignor herein, unto Assignee, its successors and permitted assigns, all of Assignor's right, title and interest in and to the following (excluding, however, the Excluded Assets):

(a) (i) the oil and gas leases, subleases, and other leaseholds and fee interests located in Brazos, Burleson, Fayette, Lee and Milam Counties, Texas (such leases, subleases, and other leaseholds and fee interests, collectively, the "**Leases**"), including those described in **Exhibit A**, (ii) all related rights and interests in the lands covered by the Leases and any lands pooled or unitized therewith (such lands, the "**Lands**") and (iii) all rights incident thereto and derived therefrom, including Royalties, farmout rights, and other revenue interests therein;

(b) the wells described in **Exhibit B** and all other wells (including drilled but not completed wells, plugged and abandoned wells, and all monitoring, disposal or injection wells) located on any of the Leases or on any other lease or lands with which any Lease has been unitized, whether such wells are producing, shut-in or abandoned (collectively, the "**Wells**");

42.22.1

(c) (i) all rights and interests in, under or derived from all unitization or pooling agreements in effect with respect to any of the Leases or Wells and the units created thereby described in **Exhibit C**, and (ii) all rights incident thereto and derived therefrom, including Royalties and other revenue interests therein (the "**Units**," and together with the Leases and Wells, the "**Properties**");

(d) all contracts, agreements and instruments to the extent applicable to the Properties or the production of Hydrocarbons from the Properties, including operating agreements, unitization, pooling and communitization agreements, declarations and orders, area of mutual interest agreements, joint venture agreements, farmin and farmout agreements, participation agreements, exchange agreements, transportation agreements, agreements for the sale and purchase of Hydrocarbons and processing agreements; but excluding (i) any master services agreements, (ii) subject to the procedures set forth in Section 4.5 of the Purchase Agreement, any contracts, agreements and instruments to the extent transfer is restricted by Third Party agreement or applicable Law (provided that Assignor uses its commercially reasonable efforts to effectuate such transfer) and (iii) the instruments constituting the Leases, Rights-of-Way and assignments and conveyances in the chain of title thereto (other than contractual covenants in such assignments or conveyances) (collectively, the "**Contracts**");

(e) all Rights-of-Way that are used primarily in connection with the ownership or operation of any of the Leases, Wells, Units or other Assets, including those set forth on **Exhibit D**;

(f) all equipment, machinery, fixtures and other personal and mixed property, operational and nonoperational, known or unknown, located on any of the Leases, Wells, Units or other Assets, that are primarily used or held for use in connection with the ownership, operation or development of the Leases, Wells, Units or other Assets and pipelines, gathering systems, well equipment, casing, tubing, pumps, motors, fixtures, machinery, compression equipment, flow lines, processing and separation facilities, structures, materials and similar improvements only to the extent primarily used in the ownership and operation of the Leases, Wells, Units or other Assets, other than leased equipment located on the Leases or Units (collectively, the "**Equipment**");

(g) to the extent that they may be assigned and subject to the procedures set forth in Section 4.5 of the Purchase Agreement (provided that Assignor uses its commercially reasonable efforts to effectuate such assignment), all Permits that are used in connection with the ownership or operation of the other Assets, but in each case only to the extent applicable to the ownership or operation of the Properties;

(h) (i) all Hydrocarbons attributable to the Leases, Wells and/or Units to the extent such Hydrocarbons were produced from and after the Effective Time and all Hydrocarbon inventories from or attributable to the Properties that are in storage or existing in pipelines, plants or tanks (including linefill) as of the Effective Time, only to the extent that Assignor receives an upwards adjustment to the Unadjusted Purchase Price pursuant to Section 3.3(a)(ii) or Section 3.3(b)(ii) of the Purchase Agreement, and (ii) all Imbalances relating to the Assets;

(i) the Records;

(j) all trade credits, accounts receivable and all other proceeds, income or revenues attributable to the Assets with respect to any period of time from and after the Effective Time;

(k) all audit rights arising under any of the Contracts or otherwise with respect to any period from and after the Effective Time or to the extent relating to any of the Assumed Purchaser Obligations; and

(l) to the extent assignable, all claims and causes of action, manufacturer's and contractor's warranties and other rights of Assignor arising under or with respect to any Contracts (excluding under or pursuant to insurance policies or bonds in favor of Assignor or any of its Affiliates, or against any of its Affiliates) that are attributable to periods of time from and after the Effective Time (including claims for adjustments or refunds).

The properties and interests described above in Sections 1.1(a) through 1.1(l) may hereinafter be referred to collectively as the "**Assets.**"

TO HAVE AND TO HOLD unto Assignee and its respective successors and permitted assigns, all and singular of Assignor's interests in and to such Assets, subject, however, to the terms and conditions of this Assignment.

Section 1.2 Exclusions and Reservations. Notwithstanding any other provision of this Assignment to the contrary, the Assets shall not include and Assignor hereby RESERVES, EXCEPTS and EXCLUDES from this Assignment the following assets (collectively, the "**Excluded Assets**"):

(a) the Excluded Records;

(b) all claims, causes of action and audit rights of Assignor or any of its Affiliates arising under or with respect to any Contract that are attributable to the period of time prior to the Effective Time (including claims for adjustments or refunds) (except to the extent that they arise from or by their terms cover Assumed Purchaser Obligations or are otherwise allocated to Assignee under the other provisions of the Purchase Agreement);

(c) all rights and interests of Assignor or its Affiliates (except to the extent that they arise from or by their terms cover Assumed Purchaser Obligations or are otherwise allocated to Assignee under the other provisions of the Purchase Agreement) (i) under any policy or agreement of insurance or indemnity agreement, (ii) under any bond and (iii) to any insurance or condemnation proceeds or awards arising, in each case, from acts, omission or events or damage to or destruction of property prior to the Effective Time;

(d) any Leased Assets that are not transferred to Assignee at Closing;

(e) all claims of Assignor for refunds of, credits attributable to, or loss carry forwards with respect to Seller Taxes;

(f) all geophysical and other seismic and related technical data and information relating to the Assets to the extent that such geophysical and other seismic and related

technical data and information is not transferable without payment of a fee or other consideration (and Assignee has not agreed to pay such fee or consideration);

(g) all intellectual property (other than Records or copies of Contracts), proprietary software (including embedded software), patents, trade secrets, copyrights, names, trademarks and logos, and similar intangible property rights, and all phones and similar personal effects, and private spectrum, radio licenses, or wireless bandwidth rights;

(h) all data and Contracts that cannot be disclosed to Assignee as a result of confidentiality arrangements under agreements with Third Parties (provided that Assignor uses its commercially reasonable efforts to obtain a waiver of any such confidentiality restriction);

(i) any items excluded from the Contemplated Transactions pursuant to the terms of the Purchase Agreement, including the Assets excluded pursuant to the terms of Section 4.5 of the Purchase Agreement;

(j) all documents and instruments of Assignor that are protected by legal privilege (except for title opinions, title abstracts or other chain-of-title materials);

(k) any proprietary evaluations, projections or studies of Assignor related to the Assets;

(l) carbon emission reduction credits and similar emissions rights and credits; and

(m) the items identified as "Excluded Assets" on Schedule EA.

Section 1.3 Purchase and Sale Agreement. This Assignment is made, delivered and accepted pursuant and subject to the terms and provisions of that certain Purchase and Sale Agreement dated May 31, 2023, by and between Assignor and Assignee (as may be amended, supplemented, amended and restated or otherwise modified from time to time, the "**Purchase Agreement**"), which shall survive the delivery of this Assignment in accordance with its terms. Capitalized terms used but not defined herein shall have the meanings ascribed to them in the Purchase Agreement. In the event of a conflict between the terms of this Assignment and the terms of the Purchase Agreement, the terms of the Purchase Agreement shall govern and control; provided, however, that for purposes of notice to third parties, Assignor and Assignee expressly represent and acknowledge that a third party may rely on the descriptions of the Assets and Excluded Assets contained herein for purposes of determining title thereto.

ARTICLE 2
ASSUMPTION OF OBLIGATIONS

Section 2.1 Assumed Purchaser Obligations. Without limiting Assignee's rights to indemnity under Section 10.2 of the Purchase Agreement and Purchaser's remedy for Title Defects in Article IV of the Purchase Agreement, from and after Closing, and subject to the Purchase Agreement, Assignee agrees to fulfill, perform, pay and discharge (or cause to be timely fulfilled, performed, paid or discharged) all of the Assumed Purchaser Obligations.

ARTICLE 3
LIMITED WARRANTY

Section 3.1 Special Warranty. This Assignment is made, executed, and delivered without covenant or warranty of title, either express, implied or statutory, except that, subject to Permitted Encumbrances, Assignor, specially warrants and agrees to defend Defensible Title to the Assets from and after the date hereof from and against the lawful claims of third parties arising by, through, or under Assignor or any of its Affiliates, but not otherwise (the "**Special Warranty**"); provided, however, that any claim for breach of the Special Warranty shall be asserted in writing by Assignee to Assignor in accordance with Section 4.1 of the Purchase Agreement and this Assignment before the second (2nd) anniversary of the Closing Date, after which date no claim may be asserted for breach of the Special Warranty.

Section 3.2 Subrogation. Assignor assigns and grants to Assignee all rights, claims and causes of action under title or warranties of title given or made by Assignor's predecessors in interest (other than Affiliates of Assignor) with respect to the Assets, and Assignee is specifically subrogated to any and all rights which Assignor may have against such predecessors in interest with respect to the Assets, to the extent Assignor may legally transfer such rights and grant such subrogation, provided, however, Assignor shall use its commercially reasonable efforts to transfer such rights and grant such subrogation, execute all papers required and do all things and take all actions that may be necessary to transfer such rights to Assignee, including, without limitation the execution of such documents necessary to enable Assignee effectively to bring suit to enforce such rights.

ARTICLE 4
MISCELLANEOUS PROVISIONS

Section 4.1 Disclaimers.

(a) EXCEPT AS OTHERWISE PROVIDED IN ARTICLE IV OF THE PURCHASE AGREEMENT AND, SUBJECT TO, AND WITHOUT LIMITATION, THE SPECIAL WARRANTY, AND WITHOUT LIMITING OR RELEASING ANY OF ASSIGNEE'S RIGHTS OR REMEDIES OF ANY KIND ARISING UNDER THE PURCHASE AGREEMENT WITH RESPECT TO ASSIGNOR'S REPRESENTATIONS AND WARRANTIES SET FORTH IN SECTION 5.2(A), SECTION 5.2(I), SECTION 5.2(J), SECTION 5.2(K) AND SECTION 5.2(O) OF THE PURCHASE AGREEMENT, ASSIGNOR DOES NOT MAKE, AND ASSIGNEE, ON BEHALF OF ITSELF AND EACH MEMBER OF THE ASSIGNEE GROUP, HEREBY WAIVES, RELEASES AND DISCHARGES EACH MEMBER OF THE ASSIGNOR GROUP FROM ANY AND ALL SUITS, LEGAL OR ADMINISTRATIVE PROCEEDINGS, CLAIMS, DEMANDS, DAMAGES, COSTS, LIABILITIES, LOSSES, INTEREST, OR CAUSES OF ACTION WHATSOEVER, IN LAW OR IN EQUITY, KNOWN OR UNKNOWN, ATTRIBUTABLE TO ANY PERIODS OF TIME WHICH ANY MEMBER OF THE ASSIGNEE GROUP MIGHT NOW OR SUBSEQUENTLY MAY HAVE, BASED ON, RELATING TO OR ARISING OUT OF, ANY WARRANTY OR REPRESENTATION OF ANY MEMBER OF THE ASSIGNOR GROUP, EXPRESS, IMPLIED, STATUTORY, OR OTHERWISE, WITH RESPECT TO ASSIGNOR'S OR ANY OTHER PERSON'S TITLE TO, OR DEFICIENCY IN TITLE TO, ANY OF THE ASSETS. ASSIGNEE HEREBY ACKNOWLEDGES AND AGREES THAT EXCEPT AS TO BREACHES OF THE SPECIAL WARRANTY AND WITHOUT LIMITING OR RELEASING ANY OF ASSIGNEE'S RIGHTS OR REMEDIES OF ANY KIND ARISING UNDER THE PURCHASE

42.22.14

AGREEMENT, OR ANY OTHER TRANSACTION DOCUMENT, INCLUDING WITH RESPECT TO THE RETAINED ASSIGNOR OBLIGATIONS, ASSIGNOR'S REPRESENTATIONS AND WARRANTIES SET FORTH IN SECTION 5.2(A), SECTION 5.2(I), SECTION 5.2(J), SECTION 5.2(K) AND SECTION 5.2(O) OF THE PURCHASE AGREEMENT, ASSIGNEE'S RIGHTS TO TERMINATE THE PURCHASE AGREEMENT PURSUANT TO SECTION 9.1 OF THE PURCHASE AGREEMENT, ARTICLE IV OF THE PURCHASE AGREEMENT SETS FORTH ASSIGNEE'S SOLE AND EXCLUSIVE REMEDY WITH RESPECT TO (A) ANY TITLE DEFECT, AND (B) THE FAILURE OF ASSIGNOR OR ANY OTHER PERSON TO HAVE TITLE TO ANY OF THE ASSETS (WHETHER DEFENSIBLE TITLE OR OTHERWISE).

(b) EXCEPT FOR ASSIGNOR'S REPRESENTATION IN SECTION 5.2(K) OF THE PURCHASE AGREEMENT, AND WITHOUT LIMITING THE RETAINED ASSIGNOR OBLIGATIONS OR ASSIGNEE'S RIGHTS TO TERMINATE THE PURCHASE AGREEMENT PURSUANT TO SECTION 9.1 OF THE PURCHASE AGREEMENT, ARTICLE IV OF THE PURCHASE AGREEMENT IS INTENDED TO BE THE SOLE AND EXCLUSIVE REMEDY THAT THE ASSIGNEE GROUP SHALL HAVE AGAINST THE ASSIGNOR GROUP WITH RESPECT TO ANY MATTER OR CIRCUMSTANCE RELATING TO ENVIRONMENTAL LAWS, THE RELEASE OF MATERIALS INTO THE ENVIRONMENT OR PROTECTION OF THE ENVIRONMENT. EXCEPT TO THE LIMITED EXTENT NECESSARY TO ENFORCE THE TERMS OF ARTICLE IV OF THE PURCHASE AGREEMENT, AND WITHOUT LIMITING THE REMEDIES OF THE ASSIGNEE GROUP FOR BREACHES OF ASSIGNOR'S REPRESENTATION IN SECTION 5.2(K) OF THE PURCHASE AGREEMENT AND FOR THE RETAINED ASSIGNOR OBLIGATIONS OR ASSIGNEE'S RIGHTS TO TERMINATE THE PURCHASE AGREEMENT PURSUANT TO SECTION 9.1 OF THE PURCHASE AGREEMENT, ASSIGNEE (ON BEHALF OF ITSELF, EACH OF THE OTHER MEMBERS OF THE ASSIGNEE GROUP AND THEIR RESPECTIVE INSURERS AND SUCCESSORS IN INTEREST) HEREBY RELEASES AND DISCHARGES ANY AND ALL CLAIMS AND REMEDIES AT LAW OR IN EQUITY, KNOWN OR UNKNOWN, WHETHER NOW EXISTING OR ARISING IN THE FUTURE, CONTINGENT OR OTHERWISE, AGAINST THE ASSIGNOR GROUP WITH RESPECT TO ANY MATTER OR CIRCUMSTANCE RELATING TO ENVIRONMENTAL LAWS, THE RELEASE OF MATERIALS INTO THE ENVIRONMENT OR PROTECTION OF THE ENVIRONMENT OR HUMAN HEALTH (AS IT PERTAINS TO EXPOSURES TO HAZARDOUS SUBSTANCES) EVEN IF SUCH CLAIMS OR DAMAGES ARE CAUSED IN WHOLE OR IN PART BY THE NEGLIGENCE (WHETHER SOLE, JOINT OR CONCURRENT), STRICT LIABILITY OR OTHER LEGAL FAULT OF ASSIGNOR PARTIES, EXCLUDING, HOWEVER, ANY CLAIMS, LIABILITIES, LOSSES, COSTS OR EXPENSES CAUSED BY THE GROSS NEGLIGENCE OR WILLFUL MISCONDUCT OF ANY ASSIGNOR PARTY. ASSIGNEE ACKNOWLEDGES THAT, OTHER THAN AS PROVIDED IN SECTION 5.2(K) OF THE PURCHASE AGREEMENT, ASSIGNOR HAS NOT MADE AND WILL NOT MAKE ANY REPRESENTATION OR WARRANTY REGARDING ANY MATTER OR CIRCUMSTANCE RELATING TO ENVIRONMENTAL LAWS, THE RELEASE OF MATERIALS INTO THE ENVIRONMENT OR PROTECTION OF THE ENVIRONMENT, AND THAT NOTHING IN THE PURCHASE AGREEMENT, THIS ASSIGNMENT OR OTHERWISE SHALL BE CONSTRUED AS SUCH A REPRESENTATION OR WARRANTY.

(c) EXCEPT AS AND TO THE EXTENT EXPRESSLY SET FORTH IN SECTION 5.1 AND SECTION 5.3 OF THE PURCHASE AGREEMENT OR IN THE CERTIFICATE OF

1-55-SP

ASSIGNOR TO BE DELIVERED PURSUANT TO SECTION 8.2(D) OF THE PURCHASE AGREEMENT, OR FOR THE SPECIAL WARRANTY, WITH RESPECT TO THE ASSETS AND THE CONTEMPLATED TRANSACTIONS (I) ASSIGNOR MAKES NO REPRESENTATIONS OR WARRANTIES, STATUTORY, EXPRESS OR IMPLIED, AND (II) ASSIGNEE HAS NOT RELIED UPON, AND ASSIGNOR EXPRESSLY DISCLAIMS ALL LIABILITY AND RESPONSIBILITY FOR, ANY REPRESENTATION, WARRANTY, STATEMENT OR INFORMATION MADE OR COMMUNICATED (ORALLY OR IN WRITING) TO ASSIGNEE OR ANY OF ITS AFFILIATES, OR ITS OR THEIR EMPLOYEES, AGENTS, OFFICERS, DIRECTORS, MEMBERS, MANAGERS, EQUITY OWNERS, CONSULTANTS, REPRESENTATIVES OR ADVISORS OR OTHER ASSIGNEE INDEMNITEES (INCLUDING ANY OPINION, INFORMATION, PROJECTION OR ADVICE THAT MAY HAVE BEEN PROVIDED TO ASSIGNEE BY ANY MEMBER OF THE ASSIGNOR GROUP OR ANY OTHER EMPLOYEE, AGENT, OFFICER, DIRECTOR, MEMBER, MANAGER, EQUITY OWNER, CONSULTANT, REPRESENTATIVE OR ADVISOR OF ASSIGNOR OR ANY OF ITS AFFILIATES).

(d) EXCEPT AS AND TO THE EXTENT EXPRESSLY SET FORTH IN SECTION 5.1 AND SECTION 5.3 OF THE PURCHASE AGREEMENT OR IN THE CERTIFICATE OF ASSIGNOR TO BE DELIVERED PURSUANT TO SECTION 8.2(D) OF THE PURCHASE AGREEMENT, OR FOR THE SPECIAL WARRANTY, WITHOUT LIMITING THE GENERALITY OF THE FOREGOING, ASSIGNOR EXPRESSLY DISCLAIMS, AND ASSIGNEE ACKNOWLEDGES AND AGREES THAT IT HAS NOT RELIED UPON, ANY REPRESENTATION OR WARRANTY, STATUTORY, EXPRESS OR IMPLIED, AS TO (I) TITLE TO ANY OF THE ASSETS, (II) THE CONTENTS, CHARACTER OR NATURE OF ANY DESCRIPTIVE MEMORANDUM, OR ANY REPORT OF ANY PETROLEUM ENGINEERING CONSULTANT, OR ANY GEOLOGICAL OR SEISMIC DATA OR INTERPRETATION, RELATING TO THE ASSETS, (III) THE QUANTITY, QUALITY OR RECOVERABILITY OF PETROLEUM SUBSTANCES IN OR FROM THE ASSETS (INCLUDING ANY DRILLING OPPORTUNITIES), (IV) ANY ESTIMATES OF THE VALUE OF THE ASSETS OR FUTURE REVENUES GENERATED BY THE ASSETS, (V) THE PRODUCTION OR PRODUCTION RATES OF PETROLEUM SUBSTANCES FROM THE ASSETS, (VI) ANY ESTIMATES OF OPERATING COSTS AND CAPITAL REQUIREMENTS FOR ANY WELL, OPERATION, OR PROJECT, (VII) THE MAINTENANCE, REPAIR, CONDITION, QUALITY, SUITABILITY, DESIGN OR MARKETABILITY OF THE ASSETS, (VIII) THE CONTENT, CHARACTER OR NATURE OF ANY DESCRIPTIVE MEMORANDUM, REPORTS, BROCHURES, CHARTS OR STATEMENTS PREPARED BY THIRD PARTIES, (IX) RECOMPLETION OPPORTUNITIES, DECLINE RATES, PRODUCT PRICING ASSUMPTIONS, ACCESS TO THE PROPERTIES (AND ANY LIMITATIONS THEREON), THE ABILITY TO SELL OR MARKET ANY HYDROCARBONS OR THE AVAILABILITY OF ANY CONNECTION, MARKET OR OUTLET TO PRODUCE, TRANSPORT, STORE, PROCESS, GATHER OR MARKET HYDROCARBONS, (X) ANY IMPLIED OR EXPRESS WARRANTY OF FREEDOM FROM PATENT, TRADEMARK, TRADE DRESS, TRADE SECRET OR OTHER INTELLECTUAL PROPERTY INFRINGEMENT, OR (XI) ANY OTHER MATERIALS OR INFORMATION THAT MAY HAVE BEEN MADE AVAILABLE OR COMMUNICATED TO ASSIGNEE OR ITS AFFILIATES, OR ITS OR THEIR EMPLOYEES, AGENTS, OFFICERS, DIRECTORS, MEMBERS, MANAGERS, EQUITY OWNERS, CONSULTANTS, REPRESENTATIVES, ADVISORS OR OTHER MEMBERS OF THE ASSIGNEE GROUP IN CONNECTION WITH THE CONTEMPLATED TRANSACTIONS OR ANY DISCUSSION OR PRESENTATION RELATING THERETO, AND

FURTHER DISCLAIMS ANY REPRESENTATION OR WARRANTY, STATUTORY, EXPRESS OR IMPLIED, OF MERCHANTABILITY, FREEDOM FROM REDHIBITORY VICES OR OTHER VICES OR DEFECTS, FITNESS FOR A PARTICULAR PURPOSE OR CONFORMITY TO MODELS OR SAMPLES OF MATERIALS OF ANY EQUIPMENT, IT BEING EXPRESSLY UNDERSTOOD AND AGREED BY THE PARTIES HERETO THAT ASSIGNEE SHALL BE DEEMED TO BE OBTAINING THE ASSETS, INCLUDING THE EQUIPMENT, IN THEIR PRESENT STATUS, CONDITION AND STATE OF REPAIR, "AS IS" AND "WHERE IS" WITH ALL FAULTS AND THAT ASSIGNEE HAS MADE OR CAUSED TO BE MADE SUCH INSPECTIONS AS ASSIGNEE DEEMS APPROPRIATE.

Assignor and Assignee agree that, to the extent required by applicable Law to be effective, the disclaimers of certain representations and warranties contained in this Section 4.1 are "conspicuous" disclaimers for the purpose of any applicable Law.

Section 4.2 Further Assurances. Assignor agrees to execute, acknowledge, and deliver, or shall cause to be executed, acknowledged and delivered, to Assignee, from time to time, all such other and additional documents or instruments, and to do all such other and further acts and things as may be necessary to more fully and effectively grant, convey and assign to Assignee the rights and interests conveyed to Assignee hereby or intended so to be.

Section 4.3 Other Forms. Separate governmental form assignments of the applicable Assets may be executed on officially approved forms by Assignor and Assignee, in sufficient counterparts to satisfy statutory and regulatory requirements. Those assignments shall be deemed to contain all of the terms hereof. The interests conveyed by such separate assignments are the same, and not in addition to, the Assets conveyed herein.

Section 4.4 Exhibits. All Exhibits and Schedules that are referred to herein are hereby made part of this Assignment and incorporated herein by such reference. References in such Exhibits and Schedules to instruments on file in the public records are notice of such instruments for all purposes. Unless provided otherwise, all recording references in such exhibits are to the appropriate records of the counties in which the Assets are located.

Section 4.5 Governing Law. This Assignment and the rights and obligations of the Parties hereto shall be governed, construed, and enforced in accordance with the Laws of the State of Texas. Any claim or cause of action arising from this Assignment shall be brought in the State or Federal District Court of Harris County, Texas; provided, however, that matters pertaining to the transfer, vesting and validity of title to the Assets and any burdens thereon shall be governed by the Laws of the state where the applicable Asset is located without reference to the conflict of Laws principles thereof that would require the application of the Laws of another jurisdiction.

Section 4.6 Counterparts. This Assignment may be executed in several counterparts, all of which are identical except that, to facilitate recordation, certain counterparts hereof may include only that portion of the exhibits which contain descriptions of the properties located in (or otherwise subject to the recording or filing requirements and/or protections of the recording or filing acts or regulations of) the recording jurisdiction in which the particular counterpart is to be recorded, and other portions of the exhibits shall be included in such counterparts by reference only. All of such counterparts together shall constitute one and the same instrument. Complete copies of this Assignment containing the entire exhibits have been retained by Assignor and Assignee.



Section 4.7 Successors and Assigns. This Assignment shall be a covenant that runs with the land and all provisions hereof shall be binding on and inure to the benefit of Assignor and Assignee and their respective successors and permitted assigns.

Section 4.8 Captions. The headings in this Assignment are for the convenience of reference only and shall not be deemed to alter or affect any provision hereof. References in this Assignment to articles, sections and exhibits are to articles, sections and exhibits of this Assignment unless otherwise specified.

Section 4.9 Severability. If any provision of this Assignment is held to be illegal, invalid or unenforceable under present or future laws applicable and effective during the term hereof, such provision shall be fully severable; this Assignment shall be construed and enforced as if such illegal, invalid or unenforceable provision had never comprised apart hereof, and the remaining provisions of this Assignment shall remain in full force and effect to the maximum extent permitted by applicable law and in accordance with the intent of the Parties and shall not be affected by the illegal, invalid or unenforceable provision or by its severance from this Assignment.

Section 4.10 Effective Time. This Assignment is effective as of 12:01 A.M., Central Time, on March 1, 2023 (the "**Effective Time**"); provided that possession to the Assets shall transfer as of the date hereof.

[Remainder of Page Left Intentionally Blank.]

42.22.1

IN WITNESS WHEREOF, this Assignment has been executed and delivered by each party hereto on the date of its acknowledgement, but for all purposes hereunder effective as of the Effective Time.

ASSIGNOR:

GCMS OIL, LLC

By: _____
Name: Borja Madrid
Title: Co-President

STATE OF NEW YORK §
§
COUNTY OF NEW YORK §

BEFORE ME, the undersigned Notary Public, on this 31st day of July, 2023 personally appeared Borja Madrid, known to me to be the person whose name is subscribed to the foregoing instrument and acknowledged to me that he, being fully authorized to do so, executed and delivered the same as Co-President of GCMS Oil, LLC, a Delaware limited liability company, as the act and deed of said limited liability company, for the purpose and consideration therein expressed.

In witness whereof, I have hereunto set my hand and official seal, at said county, the day and year last above written.

_____
Notary Public in and for the State of NY
My Commission Expires: 01/22/2027

GREGORY A MOLENKAMP
STATE OF NEW YORK
NOTARY PUBLIC
Qualified in New York County
01MO6365358
MY COMMISSION EXPIRES 01/22/27

SIGNATURE PAGE TO
ASSIGNMENT AND BILL OF SALE

ASSIGNEE:

MAGNOLIA OIL & GAS OPERATING LLC

By:_____
Name: Timothy D. Yang
Title: Executive Vice President, General Counsel, Corporate Secretary and Land

STATE OF TEXAS §
§
COUNTY OF HARRIS §

BEFORE ME, the undersigned Notary Public, on this 31st day of July, 2023 personally appeared Timothy D. Yang, known to me to be the person whose name is subscribed to the foregoing instrument and acknowledged to me that he, being fully authorized to do so, executed and delivered the same as Executive Vice President, General Counsel, Corporate Secretary and Land of Magnolia Oil & Gas Operating LLC, a Delaware limited liability company, as the act and deed of said limited liability company, for the purpose and consideration therein expressed.

In witness whereof, I have hereunto set my hand and official seal, at said county, the day and year last above written.

Notary Public in and for the State of Texas
My Commission Expires: 07/27/24

PATRICIA E. CAIN
Notary Public, State of Texas
Comm. Expires 07-27-2024
Notary ID 1883331

EXHIBIT A

LEASES

Attached.

Exhibit A - Leases

Attached to and made a part of that certain Assignment and Bill of Sale dated effective March 1, 2023, by and between GCMS Oil, LLC, as Assignor, and Magnolia Oil & Gas Operating LLC, as Assignee.

LEASE NO.	LESSOR	LESSEE	LEASE DATE	BOOK/ VOLUME	PAGE	COUNTY	STATE
100048-000	THOMAS S BAILEY AND FAYDELLE H BAILEY	UNION PACIFIC RESOURCES COMPANY	3/30/1993	215	380	BURLESON	TX
100049-000	HELEN RAY RISHER	UNION PACIFIC RESOURCES COMPANY	4/8/1993	216	394	BURLESON	TX
100050-001	ANDREW T WEICHERT AND ELLEN WEICHERT	UNION PACIFIC RESOURCES COMPANY	5/31/1993	214	690	BURLESON	TX
100050-002	JOHNIE L PERRY	UNION PACIFIC RESOURCES COMPANY	7/20/1993	219	377	BURLESON	TX
100050-003	EDWARD K DRAGO AND WINNIE DRAGO	UNION PACIFIC RESOURCES COMPANY	7/20/1993	219	374	BURLESON	TX
100050-004	MILLIE B BROWN AKA MILLIE BEATRICE BROWN	UNION PACIFIC RESOURCES COMPANY	7/23/1993	219	372	BURLESON	TX
100050-005	REEVEE W THOMPSON AKA REEVEE THOMPSON	UNION PACIFIC RESOURCES COMPANY	7/22/1993	219	380	BURLESON	TX
100050-006	WILLIAM S WOOLDRIDGE AKA W S WOOLDRIDGE	UNION PACIFIC RESOURCES COMPANY	7/22/1993	219	384	BURLESON	TX
100050-007	LEOLA DESHONE	UNION PACIFIC RESOURCES COMPANY	7/22/1993	220	717	BURLESON	TX
100050-008	RICHARD WOOLDRIDGE	UNION PACIFIC RESOURCES COMPANY	7/22/1993	219	382	BURLESON	TX
100050-009	EMMA PEARL TRYON	UNION PACIFIC RESOURCES COMPANY	7/22/1993	219	387	BURLESON	TX
100051-001	TERRY ARLEDGE AND SELINA G ARLEDGE	DWIGHT SNELL & ASSOCIATES	1/16/1991	180	67	BURLESON	TX
100051-002	LOUIS B SEIGLE, HARVEY SEIGLE, SANDRA SEIGLE DAILY	DWIGHT SNELL & ASSOCIATES	9/8/1990	173	623	BURLESON	TX
100051-003	LEWIS A LEVEY AND RICHARD D LEVEY TRUSTEES FOR GWENDOLYN F LEVEY UNDER INDENTURE DATED APRIL 16, 1970 FOR BENEFIT OF GWENDOLYN F LEVEY	DWIGHT SNELL & ASSOCIATES	9/8/1990	173	626	BURLESON	TX
100051-004	FRANCIS MILDRED SEIGLE	UNION PACIFIC RESOURCES COMPANY	7/23/1993	218	302	BURLESON	TX
100052-000	ANITA O BARELAS, JOHN D GARTH, FILEMON T OLIVAREZ, ISABELLOLIVAREZ, JULIP OLIVAREZ, PABLO OLIVAREZ, SLAVADOR OLIVAREZ JR, SALVADOR T OLIVAREZ JR AND GUADALUP OLIVAREZ	DWIGHT SNELL & ASSOCIATES	11/19/1990	181	48	BURLESON	TX
100071-000	JOE H. SMITH AND WIFE BENNIE SMITH	DWIGHT SNELL & ASSOCIATES	7/7/1990	168	540	BURLESON	TX
100072-000	THORNELL SMITH, AKA THORNELL GAFFORD SMITH, & HUSBAND CHARLIE SMITH	DWIGHT SNELL & ASSOCIATES	7/11/1990	168	535	BURLESON	TX
100073-000	GOODWILL BAPTIST CHURCH, JAMES AYERS, LORENZA HODGES & DOLPHUS JONES, TRUSTEES	DWIGHT SNELL & ASSOCIATES	8/23/1990	171	4	BURLESON	TX
100074-001	THOMAS JEFFERSON	VALIDUS OPERATING INC	8/23/1990	170	786	BURLESON	TX
100074-002	DOLPHUS N. JONES, INDIV. & AS POA FOR GONZALES A. JONES ESTATE	VALIDUS OPERATING INC	8/1/1990	168	613	BURLESON	TX
100074-003	DOLPHUS N. JONES, INDIV. & AS AIF FOR GONZALES A. JONES, JR., MAUDE JONES FURLOUGH & DELTA JONES PATTERSON	VALIDUS OPERATING INC	3/1/1990	165	213	BURLESON	TX
100074-004	MURRAY F. BROADDUS AND WIFE, RAY J. BROADDUS	DWIGHT SNELL & ASSOCIATES	6/29/1990	169	687	BURLESON	TX
100074-005	ALMA NEAL & HUGH LOUIS JAMES, IND. & AS ADMIN. OF ESTATE OF ZEPPA JAMES, DECD, LEE EYNON JAMES AND WILLARD ROY JAMES	DWIGHT SNELL & ASSOCIATES	6/29/1990	169	691	BURLESON	TX
100074-006	VERKIE JONES SR., IND AND AS AIF FOR L.V. JONES, LOVIE ONES DDC, NOLAN JONES, Z. PEARL JONES STRANGE, OSCAR JONES, MARION L. JONES, MARY JONES DAVIES, PAMELA A. JONES, LAUVELL MURPHY	DWIGHT SNELL & ASSOCIATES	6/30/1990	168	523	BURLESON	TX
100074-007	MARION L. JONES AND WIFE, LILLA BYNUM JONES	DWIGHT SNELL & ASSOCIATES	7/5/1990	170	289	BURLESON	TX
100074-008	ORA M. JONES AND COLETTA JONES	DWIGHT SNELL & ASSOCIATES	8/13/1990	170	846	BURLESON	TX
100074-009	RICKEY L. MOORE, AKA RICKEY LEE MOORE AND WIFE, CYNTHIA D. MOORE	DWIGHT SNELL & ASSOCIATES	8/23/1990	170	293	BURLESON	TX
100074-010	MAUDE JONES FURLOUGH	DWIGHT SNELL & ASSOCIATES	10/4/1990	174	584	BURLESON	TX
100074-011	LILLIE MAE JONES THOMPSON	DWIGHT SNELL & ASSOCIATES	7/16/1990	169	696	BURLESON	TX
100074-012	CLARENCE JONES, INDIV. AND AS AIF FOR EDGAR JONES	DWIGHT SNELL & ASSOCIATES	8/2/1990	169	793	BURLESON	TX

LEASE NO.	LESSOR	LESSEE	LEASE DATE	BOOK/ VOLUME	PAGE	COUNTY	STATE
100074-013	LARRY A JONES, INDIV. & AIF FOR GLADYS D. JONES, JOYCE E. EMERSON, ALLEN B. HOLMES, LAWRENCE E. JONE, GONZALES A. JONES III, LINDA JONES MOBERY, RAY S. JONES, MICHAEL K. JONES, EUGENE CARL JONES	DWIGHT SNELL & ASSOCIATES	7/21/1990	179	40	BURLESON	TX
100074-014	DOROTHY RUTH JOHNSON AND LANGSTON C JOHNSON SR	SAGE ENERGY COMPANY	6/1/1992	205	602	BURLESON	TX
100074-015	VERLENE EDMOND	SAGE ENERGY COMPANY	6/25/1992	205	606	BURLESON	TX
100074-016	DORIS A. DAWSON, AKA DORIS JONES DAWSON INDIV. & AS AIF FOR AMOS JONES JR. & AS TRUSTEE OF AMOS ANDREW JONES REV. TRUST DTD. 7/10/1981, ET AL	DWIGHT SNELL & ASSOCIATES	7/17/1990	170	515	BURLESON	TX
100074-017	CLEOPATRA NELSON, FLOYD M. JONES, ETAL	DWIGHT SNELL & ASSOCIATES	7/17/1990	170	841	BURLESON	TX
100074-018	ISIAH JONES AND WIFE, EVELYN JONES	DWIGHT SNELL & ASSOCIATES	7/20/1990	168	544	BURLESON	TX
100074-019	CHARLES F POTTER AND WIFE, MICHELLE POTTER	DWIGHT SNELL & ASSOCIATES	7/18/1990	169	700	BURLESON	TX
100074-020	DOLPHUS N. JONES, INDIVIDUALLY & AS POA FOR THE GONZALES A. JONES ESTATE	VALIDUS OPERATING INC	9/18/1990	171	675	BURLESON	TX
100074-021	MARIE THOMPSON DANIEL AND PATRICIA ANN JACKSON	DWIGHT SNELL & ASSOCIATES	7/9/1990	168	607	BURLESON	TX
100074-022	ALFRED R JACKSON AND WIFE, MARLENE J JACKSON	DWIGHT SNELL & ASSOCIATES	7/24/1990	169	707	BURLESON	TX
100074-023	QUENTON YOUNG, AKA QUENTON H. YOUNG	DWIGHT SNELL & ASSOCIATES	8/16/1990	170	295	BURLESON	TX
100074-024	LARRY A JONES, INDIVIDUALLY AND AS AIF FOR GLADYS D JONES, JOYCE E EMERSON, ALLEN B HOLMES, LAWRENCE E JONES, GONZALES A JONES III, LINDA J MOBERY, RAY S JONES, MICHAEL K JONES AND EUGENE CARL JONES	SAGE ENERGY COMPANY	3/22/1993	215	592	BURLESON	TX
100074-025	CLARENCE JONES INDIVIDUALLY AND AIF FOR EDGAR JONES	SAGE ENERGY COMPANY	3/22/1993	215	567	BURLESON	TX
100074-026	ESTELLA JONES AKA STELLA VIVIAN JONES	SAGE ENERGY COMPANY	3/15/1993	217	539	BURLESON	TX
100074-027	DOLPHUS N JONES	SAGE ENERGY COMPANY	3/22/1993	215	559	BURLESON	TX
100074-028	MELLONEE THOMPSON	SAGE ENERGY COMPANY	3/22/1993	215	557	BURLESON	TX
100074-029	MAUDE JONES FURLOUGH	SAGE ENERGY COMPANY	3/22/1993	215	565	BURLESON	TX
100074-030	VERNIE JONES SR INDIVIDUALLY AND AIF FOR L V JONES, LOVIE JONES DIX, NOLAN JONES, Z PEARL STRANGE, OSCAR JONE, MARION L JONES, MARY JONE DAVIES, PAMELA A JONES, LAUVELL MURPHY	SAGE ENERGY COMPANY	3/22/1993	215	563	BURLESON	TX
100074-031	INEZ R REDMON	SAGE ENERGY COMPANY	3/22/1993	215	561	BURLESON	TX
100074-032	DOROTHY RUTH JOHNSON AND LANGSTON C JOHNSON SR	SAGE ENERGY COMPANY	3/22/1993	215	580	BURLESON	TX
100074-033	ORA M JONES AND COLETA JONES COLLINS	SAGE ENERGY COMPANY	3/22/1993	215	576	BURLESON	TX
100074-034	ORA M JONES AND COLETA JONES COLLINS	SAGE ENERGY COMPANY	3/22/1993	215	578	BURLESON	TX
100074-035	MARION L JONES AND WIFE, LILLA BYNUM JONES	SAGE ENERGY COMPANY	3/22/1993	215	574	BURLESON	TX
100074-036	FLOYD M JONES	SAGE ENERGY COMPANY	3/22/1993	215	572	BURLESON	TX
100074-037	CARRIE LEE ELDRIDGE	SAGE ENERGY COMPANY	3/22/1993	215	595	BURLESON	TX
100074-038	DELLA JONES PATTERSON	SAGE ENERGY COMPANY	3/22/1993	215	588	BURLESON	TX
100074-039	VERLENE EDMOND	SAGE ENERGY COMPANY	3/22/1993	215	586	BURLESON	TX
100074-041	VERNA B WILLIAMS	SAGE ENERGY COMPANY	3/22/1993	215	570	BURLESON	TX
100074-042	DORIS A. DAWSON	SAGE ENERGY COMPANY	3/22/1993	215	582	BURLESON	TX
100074-043	LILLIE MAE JONES THOMPSON	SAGE ENERGY COMPANY	3/22/1993	215	584	BURLESON	TX
100074-044	FLORENCE POLK AND COLEDIA CHURCH	SAGE ENERGY COMPANY	3/22/1993	221	166	BURLESON	TX
100076-000	DOLPHUS N. JONES	VALIDUS OPERATING INC	8/1/1990	168	617	BURLESON	TX
100078-000	MARY JONES, AKA, MARY L. MCDANIEL JONES, AND HUSBAND FRANK JONES, AKA FRANK L. JONES	DWIGHT SNELL & ASSOCIATES	8/15/1990	170	298	BURLESON	TX

LEASE NO.	LESSOR	LESSEE	LEASE DATE	BOOK/ VOLUME	PAGE	COUNTY	STATE
100081-001	ALFRED WILLIAMS JR., DORIS JEAN GREEN, IRENE THOMAS AND CAROLYN MARIE GOOSBY	DWIGHT SNELL & ASSOCIATES	7/19/1990	168	542	BURLESON	TX
100081-002	HOWARD DANIEL JR., & WIFE, MARIE T. DANIEL	VALIDUS OPERATING INC	3/21/1990	165	210	BURLESON	TX
100082-001	GARLAND MCILVEEN, JR & WIFE, DAISY R. MCILVEEN	DWIGHT SNELL & ASSOCIATES	8/3/1990	169	788	BURLESON	TX
100082-002	LEON CASH AND WIFE LINDA J. CASH	DWIGHT SNELL & ASSOCIATES	7/25/1990	171	6	BURLESON	TX
100082-003	LEE J. FAZZINO & WIFE, SARA FAZZINO	DWIGHT SNELL & ASSOCIATES	7/25/1990	171	9	BURLESON	TX
100082-004	VICTOR CANAVESPI AND WIFE, JEANETTE CANAVESPI	DWIGHT SNELL & ASSOCIATES	7/25/1990	171	12	BURLESON	TX
100082-005	BOBBY HOLLIDAY AND WIFE, PALMA HOLLIDAY	DWIGHT SNELL & ASSOCIATES	7/25/1990	171	15	BURLESON	TX
100082-006	PHIL SCAMARDO AND WIFE, JUDY SCAMARDO	DWIGHT SNELL & ASSOCIATES	7/25/1990	171	18	BURLESON	TX
100082-007	PHILLIP B. GOODE AND WIFE, SARA GOODE	DWIGHT SNELL & ASSOCIATES	7/25/1990	171	21	BURLESON	TX
100082-008	J. B. HERVEY, AKA, DICK HERVEY	SNELL & ASSOCIATES	7/25/1990	171	24	BURLESON	TX
100088-000	INEZ REDMON, VERNA WILLIAMS AND MELLONEE THOMPSON	DWIGHT SNELL & ASSOCIATES	6/30/1990	168	527	BURLESON	TX
100096-000	CURTIS E LEHDE AND JEFFA MARIE LEHDE	WILLIAM C HAVERLAH	4/29/1976	16	104	BURLESON	TX
100097-000	WALTER N GREEN ET UX	WILLIAM C HAVERLAH	5/15/1976	16	756	BURLESON	TX
100098-000	STANLY BEARD	GENERAL PETROLEUM CORPORATION	5/31/1979	26	654	BURLESON	TX
100099-001	RUBEN D POEHL	UNION PACIFIC RESOURCES COMPANY	8/28/1995	243	881	BURLESON	TX
100099-002	MARY B SCHOENEMAN ET AL	UNION PACIFIC RESOURCES COMPANY	8/27/1992	208	210	BURLESON	TX
100099-003	HUBERT E BRINKMANN ET AL	UNION PACIFIC RESOURCES COMPANY	8/27/1992	208	213	BURLESON	TX
100099-004	MAMIE LEE GERLAND	UNION PACIFIC RESOURCES COMPANY	8/27/1992	207	765	BURLESON	TX
100099-005	DARLENE HAZEL GERDES	UNION PACIFIC RESOURCES COMPANY	8/27/1992	207	762	BURLESON	TX
100099-006	RUBY MAE BOECKER	UNION PACIFIC RESOURCES COMPANY	8/27/1992	208	80	BURLESON	TX
100105-000	HORNE MANAGEMENT CO.	ROBERT M KNOX	6/29/1978	23	696	BURLESON	TX
100106-001	STEPHEN N MONTGOMERY	TRIBO PETROLEUM CORPORATION	6/1/1995	242	682	BURLESON	TX
100106-002	HOWARD W HORNE	TRIBO PETROLEUM CORPORATION	6/1/1995	242	688	BURLESON	TX
100106-003	PIERRE N ROBERTS	TRIBO PETROLEUM CORPORATION	6/1/1995	242	694	BURLESON	TX
100107-000	WALTER ALBRECHT ET UX	WILLIAM C HAVERLAH	5/7/1976	16	559	BURLESON	TX
100108-000	KENNETH N BELOTE ET UX	TORCH ENERGY ASSOCIATES	11/1/1990	179	617	BURLESON	TX
100109-001	JERRY C. BENTON ET UX	TORCH ENERGY ASSOCIATES	5/4/1976	16	129	BURLESON	TX
100109-002	MARY LOUISE SCHMIDT INDIVUDUALLY AND AS INDEP EXECUTRIX AND TESTAMENTARY TRUSTEE UNDER THE WILL OF LEON SCHMIDT, DECEASED PROBATED	CLAYTON W WILLIAMS JR	8/6/1980	47	3	BURLESON	TX
100110-000	MRS MARY BOTKIN A WIDOW INDIVIDUALLY AND AS INDEP EXECUTRIX OF THE ESTATE OF JOHNIE BOTKIN DECEASED	WILLIAM C HAVERLAH	6/9/1976	17	594	BURLESON	TX
100111-000	EUGENE P CHMELAR ET UX	WILLIAM C HAVERLAH	4/28/1976	16	691	BURLESON	TX
100112-000	EUGENE CHMELAR ET UX	WILLIAM C HAVERLAH	4/28/1976	16	145	BURLESON	TX
100113-001	LOIS GRAHAM, CALVIN GRAHAM, DORIS RUST, BENARD RUST, THERMAN E MADDOX AND NELL D MADDOX	WILLIAM C HAVERLAH	4/26/1976	16	703	BURLESON	TX
100113-002	LOIS GRAHAM GUARDIAN OF THE ESTATE OF DAPHNE DEANN GRAHAM, A MINOR	CLAYTON W WILLIAMS JR	11/11/1981	76	380	BURLESON	TX
100114-000	CALDWELL ISD	TORCH ENERGY ASSOCIATES	12/19/1990	180	53	BURLESON	TX
100115-000	MRS. ANNIE DEAN, A WIDOW AND DORIS LAVELLE MADDOX RUST	WILLIAM C HAVERLAH	5/5/1976	16	191	BURLESON	TX
100116-000	RICK DOWLING ET UX	SAGE ENERGY COMPANY	4/17/1996	250	502	BURLESON	TX

LEASE NO.	LESSOR	LESSEE	LEASE DATE	BOOK/ VOLUME	PAGE	COUNTY	STATE
100117-001	ROBERT LEE FRITCHER	TORCH ENERGY ASSOCIATES	11/1/1990	176	577	BURLESON	TX
100117-002	FLOYD JOE FRITCHER SR	TORCH ENERGY ASSOCIATES	11/1/1990	176	579	BURLESON	TX
100118-001	HARMON GRAEFE JR	ROBERT M KNOX	5/1/1978	23	30	BURLESON	TX
100118-002	ERNA SHONKA	ROBERT M KNOX	5/1/1978	22	605	BURLESON	TX
100119-000	HORACE B HAMILTON AND WIFE VIRGINIA L HAMILTON	TORCH ENERGY ASSOCIATES	11/1/1990	179	718	BURLESON	TX
100120-000	GEORGE W JANCIK AND WIFE BARBARA JO JANCIK	WILLIAM C HAVERLAH	5/5/1976	16	597	BURLESON	TX
100121-000	ELO J JUNEK AND WIFE LYNN JUNEK	WILLIAM C HAVERLAH	5/7/1976	16	600	BURLESON	TX
100122-000	LAWRENCE KAZMIR AND WIFE SHIRLEY KAZMIR	WILLIAM C HAVERLAH	5/1/1976	16	284	BURLESON	TX
100123-000	LUK KAZMIR AND WIFE MILADY KAZMIR	WILLIAM C HAVERLAH	5/1/1976	16	281	BURLESON	TX
100124-000	ALFRED B LEWIS	SAGE ENERGY COMPANY	2/23/1996	250	180	BURLESON	TX
100125-000	JOHN KUBECKA ET UX	WILLIAM C HAVERLAH	5/10/1976	17	544	BURLESON	TX
100126-000	JOHN T KRUEGER	SAGE ENERGY COMPANY	4/17/1996	250	95	BURLESON	TX
100127-000	RUDOLPH J LEBLANC ET UX	WILLIAM C HAVERLAH	5/3/1976	16	269	BURLESON	TX
100128-000	BERTHA S LEHDE ET AL	WILLIAM C HAVERLAH	4/29/1976	16	401	BURLESON	TX
100129-000	MINNIE MATCEK AND LUDWIG MATCEK	WILLIAM C HAVERLAH	5/12/1976	16	722	BURLESON	TX
100130-000	JAMES PRAZAK AND WIFE ATHLEEN A PRAZAK	ROY SEABERG	11/13/1978	24	624	BURLESON	TX
100133-000	ALTON PETERS AND DOROTHY PETERS	WILLIAM C HAVERLAH	4/24/1976	16	368	BURLESON	TX
100135-001	J HIRAM MOORE LTD	SAGE ENERGY COMPANY	4/15/1996	251	640	BURLESON	TX
100135-002	JOHN H WEBB	SAGE ENERGY COMPANY	4/15/1996	251	637	BURLESON	TX
100136-000	ALFRED PETERS ET UX	EUGENE CHMELAR	2/26/1996	251	48	BURLESON	TX
100137-000	THE STATE OF TEXAS M-97123 ✓	SAGE ENERGY COMPANY	5/7/1996			BURLESON	TX
100138-000	HERBERT F UBERNOSKY ET UX	WILLIAM C HAVERLAH	5/7/1976	16	669	BURLESON	TX
100139-001	LILIE MAY BAYLESS	UNION PACIFIC RESOURCES COMPANY	3/5/1992	198	674	BURLESON	TX
100139-002	BLANCHE CARMACK	UNION PACIFIC RESOURCES COMPANY	3/2/1992	198	672	BURLESON	TX
100139-003	BETSY CARGILL	UNION PACIFIC RESOURCES COMPANY	3/5/1992	198	670	BURLESON	TX
100139-004	BETTY R BRADY ET AL	STEPHEN K SCHUBARTH	11/9/1991	194	210	BURLESON	TX
100139-005	IDA LOU CLARK	STEPHEN K SCHUBARTH	10/26/1991	194	207	BURLESON	TX
100139-006	STEPHEN K SCHUBARTH	MW PETROLEUM CORPORATION	12/19/1991	197	809	BURLESON	TX
100140-001	HENRY BATTEN JR AND LUCILLE SCARMARDO BATTEN	DURST OIL COMPANY	1/15/1991	183	220	BURLESON	TX
100140-002	LAWRENCE COTROPIA AND ROSALIE SCARMARDO COTROPIA	DURST OIL COMPANY	1/15/1991	183	223	BURLESON	TX
100140-003	CARL E FREDERICKSEN AND ANGELINA SCARMARDO FREDERICKSEN	DURST OIL COMPANY	1/15/1991	183	226	BURLESON	TX
100140-004	PAUL D FREDERICKSEN AND MARIE SCARMARDO FREDERICKSEN	DURST OIL COMPANY	1/15/1991	183	229	BURLESON	TX
100140-006	VINCE A PATRANELLA, AND KATHY E PATRANELLA, AND MICHAEL J PATRANELLA, AND BETTY J PATRANELLA	DURST OIL COMPANY	1/15/1991	183	232	BURLESON	TX
100140-007	SAM C SCARMARDO JR AND LINDA SCARMARDO	DURST OIL COMPANY	1/15/1991	183	238	BURLESON	TX
100140-008	STEVE T SCARMARDO	DURST OIL COMPANY	1/15/1991	183	241	BURLESON	TX
100141-001	JOE ALAN SCAMARDO ET UX	SAGE ENERGY COMPANY	11/11/1992	210	867	BURLESON	TX
100141-002	JOE ALAN SCAMARDO ET UX	BARRY BURRAGE	4/28/1988	149	204	BURLESON	TX

MF097123

LEASE NO.	LESSOR	LESSEE	LEASE DATE	BOOK/ VOLUME	PAGE	COUNTY	STATE
100142-001	LEEMAN E LUMPKIN SR ET UX	SAGE ENERGY COMPANY	12/10/1992	210	857	BURLESON	TX
100142-002	GERTRUDE COGGINS	SAGE ENERGY COMPANY	12/10/1992	210	859	BURLESON	TX
100142-003	SIDNEY A LUMPKIN JR INDIV AND AS REM UNDER LIFE ESTATE OF ELLEN K LUMPKIN ET AL	SAGE ENERGY COMPANY	12/10/1992	210	861	BURLESON	TX
100143-000	FRANK L SCARMARDO ET UX	DURST OIL COMPANY	1/15/1991	183	235	BURLESON	TX
100144-000	MARTHA LOONEY PERSONS ET AL	UNION PACIFIC RESOURCES COMPANY	2/12/1990	165	678	BURLESON	TX
100145-000	MILTON P LOONEY	UNION PACIFIC RESOURCES COMPANY	2/12/1990	168	789	BURLESON	TX
100146-000	JOHN G LOONEY AND DOROTHY H LOONEY	UNION PACIFIC RESOURCES COMPANY	2/12/1990	172	152	BURLESON	TX
100147-000	MARION J MALAZZO ET UX	BARRY BURRAGE	4/15/1988	148	585	BURLESON	TX
100148-000	PETE J SCAMARDO ET AL	UNION PACIFIC RESOURCES COMPANY	3/23/1992	201	839	BURLESON	TX
100149-000	PETE J SCAMARDO ET AL	BARRY BURRAGE	4/28/1988	149	250	BURLESON	TX
100150-000	MARION J MALAZZO ET UX	BARRY BURRAGE	4/15/1988	148	578	BURLESON	TX
100151-000	VINCE A PATRANELLA ET AL	BARRY BURRAGE	4/6/1988	148	550	BURLESON	TX
100152-000	LUKE JAMES RESTIVO ET UX	UNION PACIFIC RESOURCES COMPANY	7/24/1990	171	386	BURLESON	TX
100153-000	VINCE A PATRANELLA ET AL	UNION PACIFIC RESOURCES COMPANY	4/19/1993	215	385	BURLESON	TX
100163-001	MARY ELIZABETH COLLINS	SAGE ENERGY COMPANY	7/20/1994	233	796	BURLESON	TX
100163-002	VIOLA GOODSON SPELL	SAGE ENERGY COMPANY	7/21/1994	235	1	BURLESON	TX
100164-001	PETER LORNE GRANDJEAN	STRATA ENERGY INC	6/7/1978	23	513	BURLESON	TX
100164-002	FRANKLIN JOE KARASEK JR AND FRANCES MARIE KARASEK	STRATA ENERGY INC	6/7/1978	23	368	BURLESON	TX
100165-000	BENTON SCHULZE	WILLIAM C HAVERLAH	5/4/1976	16	648	BURLESON	TX
100166-000	BYRON WALTER GRANDJEAN	STRATA ENERGY INC	7/20/1978	23	714	BURLESON	TX
100167-000	CHARLIE J LOEHR AND ELEANOR P LOEHR	WILLIAM C HAVERLAH	6/28/1976	18	600	BURLESON	TX
100168-000	FRANK H HORAK AND RUTH HORAK	ZACK B BRITTAIN JR	3/8/1976	15	953	BURLESON	TX
100169-000	CHARLIE NORMAN ET UX	ZACK B BRITTAIN JR	2/24/1976	15	863	BURLESON	TX
100170-000	EDWARD ENGLEMANN ET UX	ZACK B BRITTAIN JR	2/12/1976	15	911	BURLESON	TX
100171-000	FRANKLIN J SEBESTA ET UX	ZACK B BRITTAIN JR	2/12/1976	15	908	BURLESON	TX
100172-001	BEN NOVOSAD AND ALMA NOVOSAD	ZACK B BRITTAIN JR	3/4/1976	15	890	BURLESON	TX
100172-002	CURTIS LEHDE	AMOCO PRODUCTION COMPANY	1/10/1977	20	209	BURLESON	TX
100172-003	CHARLES KRETZER, BILLIE LOUISE LAUDERDALE AND BERNARD KRETZER	AMOCO PRODUCTION COMPANY	1/10/1977	20	211	BURLESON	TX
100172-004	EMMA LOEHR	AMOCO PRODUCTION COMPANY	1/10/1977	20	207	BURLESON	TX
100172-005	ALMA WEGHORST ROSA LEWIS FOWLER ET AL	AMOCO PRODUCTION COMPANY	1/10/1977	20	205	BURLESON	TX
100173-001	ROSA LEWIS FOWLER, CREZETTA LEWIS JOOST AND EDWARD E TAYLOR	THE FREEMAN CORPORATION	2/1/1995	239	303	BURLESON	TX
100173-002	ALFRED L TAYLOR	THE FREEMAN CORPORATION	2/1/1995	239	287	BURLESON	TX
100174-001	IDA MAE PARKS, IONA GRIGGS, LEON GRIGGS, JR, LINDA JOYCE ROBINSON, RICHARD KELLY GRIGGS, LESLIE LEONETE GRISS, LESSIE LEISHETTE GRIGGS	FREEMAN CORPORATION	2/1/1995	239	282	BURLESON	TX
100174-002	J W KING JR GUARDIAN OF THE ESTATE OF DINAH KAY ELLIS	THE FREEMAN CORPORATION	2/1/1995	239	307	BURLESON	TX
100174-003	J W KING JR	THE FREEMAN CORPORATION	8/23/1994	234	589	BURLESON	TX
100174-004	JONNIE VIC BARNETT	THE FREEMAN CORPORATION	3/15/1995	241	743	BURLESON	TX

LEASE NO.	LESSOR	LESSEE	LEASE DATE	BOOK/ VOLUME	PAGE	COUNTY	STATE
100174-005	CHARLES CUNNINGHAM	THE FREEMAN CORPORATION	3/15/1995	241	739	BURLESON	TX
100174-006	DANA HILLMAN STRONG	THE FREEMAN CORPORATION	4/25/1995	240	866	BURLESON	TX
100176-000	C L ANDERSON AND TELLIE G ANDERSON	STRATA ENERGY INC	5/2/1978	23	116	BURLESON	TX
100177-000	BILLY BLAHA	MARSHALL A HARRELL	4/30/1976	17	311	BURLESON	TX
100178-000	WALTER W COOK AND MARTHA COOK	STRATA ENERGY INC	3/16/1978	22	773	BURLESON	TX
100179-000	JOHN ALLEN DAVIS AND MARIE ELLA DAVIS	STRATA ENERGY INC	3/13/1978	22	786	BURLESON	TX
100180-001	ERNEST FAUST AND CAROLYN FAUST	STRATA ENERGY INC	3/29/1979	26	592	BURLESON	TX
100180-002	JOHN LARRY FAUST AND SANDRA FAUST	STRATA ENERGY INC	3/29/1979	26	596	BURLESON	TX
100180-003	LOUIS FAUST	STRATA ENERGY INC	3/29/1979	26	600	BURLESON	TX
100180-004	STANLEY RAY FAUST AND DELORES FAUST	STRATA ENERGY INC	4/2/1979	26	588	BURLESON	TX
100180-005	MILDRED MARIE MCLEMORE AND FELIX MCLEMORE JR	STRATA ENERGY INC	4/2/1979	26	584	BURLESON	TX
100180-006	GLADYS MAE JESKE AND MARVIN CHARLES JESKE	STRATA ENERGY INC	3/29/1979	26	604	BURLESON	TX
100181-000	CLEO SCHUMACHER AND ROSALIE SCHUMACHER	MARSHALL A HARRELL	6/8/1976	17	276	BURLESON	TX
100182-000	ED SCHUMACHER AND VLASTA SCHUMACHER	MARSHALL A HARRELL	6/8/1976	17	273	BURLESON	TX
100183-000	MELVIN ONDRASEK, DORIS ONDRASEK, WILLIE MAZACH AND MILLIE ONDRASEK	MARSHALL A HARRELL	5/11/1976	17	347	BURLESON	TX
100184-000	EDWIN W DAVIS AND ANNIE P DAVIS	MARSHALL A HARRELL	5/18/1976	17	317	BURLESON	TX
100185-000	JAMES B GLOVER AND SARAH GLOVER	MARSHALL A HARRELL	5/19/1976	17	320	BURLESON	TX
100186-000	CHARLES W HANCOCK	STRATA ENERGY INC	4/7/1978	23	74	BURLESON	TX
100187-000	WILLIS B HICKS AND BILLIE O HICKS	MARSHALL A HARRELL	5/4/1976	17	353	BURLESON	TX
100188-000	SAMUEL HUTCHISON AND ERNESTINE LEE HUTCHISON	STRATA ENERGY INC	3/31/1978	22	790	BURLESON	TX
100189-000	FRED H LIPPE AND CAROLYN LIPPE	STRATA ENERGY INC	5/9/1978	23	159	BURLESON	TX
100190-000	MARVIN R MATCEK, HENRY MATCEK, ROSIE MATCEK	MARSHALL A HARRELL	5/5/1976	17	332	BURLESON	TX
100191-000	EDWARD GAAS	STRATA ENERGY INC	2/9/1979	25	791	BURLESON	TX
100193-000	ROBERT J PIWONKA JR ET UX	MARSHALL A HARRELL	4/30/1976	17	326	BURLESON	TX
100194-000	BILLIE ANN FRITCHER ET VIR	MARSHALL A HARRELL	4/30/1976	17	314	BURLESON	TX
100195-000	JOHN GROCE	MARSHALL A HARRELL	5/4/1976	17	335	BURLESON	TX
100196-000	GLADYS B SLOVACEK	MARSHALL A HARRELL	4/30/1976	17	338	BURLESON	TX
100197-000	GEORGE C GERLAND AND ALICE RUTH GERLAND	STRATA ENERGY INC	3/29/1978	23	77	BURLESON	TX
100198-000	JAMES C HILL AND BETTY HILL	SAGE ENERGY COMPANY	9/27/1994	235	425	BURLESON	TX
100199-000	LILLIAN W HARRIS	BRIGADE ENERGY INC	11/4/1986	140	31	BURLESON	TX
100200-000	DOROTHY JEAN RASKA, INDIVIDUALLY AND AS INDEPENDENT EXECUTRIX AND TRUSTEE UWO ALLAN RAY RASKA	RAYMOND A BRYANT	5/22/1989	154	816	BURLESON	TX
100201-000	MILTON F CHARANZA ET UX	SAGE ENERGY COMPANY	5/14/1987	143	747	BURLESON	TX
100202-000	C. J. WILHELM	FRED PRICKETT	4/23/1976	18	208	BURLESON	TX
100203-000	JAMES C MILLER AND JIMMIE MILLER	CHAMPLIN PETROLEUM COMPANY	6/14/1976	17	771	BURLESON	TX
100204-000	STANLEY R FAUST AND DELORES FAUST	SAGE ENERGY COMPANY	4/1/1984	116	835	BURLESON	TX
100218-000	BEN F TRCALEK JR	WILLIAM C HAVERLAH	4/23/1976	16	302	BURLESON	TX

LEASE NO.	LESSOR	LESSEE	LEASE DATE	BOOK/ VOLUME	PAGE	COUNTY	STATE
100219-000	ARCHIE A CATHERS JR	SAGE ENERGY COMPANY	2/21/1997	259	136	BURLESON	TX
100220-000	EDWIN E WILKERSON AND WIFE, PHYLLIS A WILKERSON	SAGE ENERGY COMPANY	2/21/1997	259	145	BURLESON	TX
100221-000	THE PROVIDENCE BAPTIST CHURCH AND CEMETARY ASSN	SAGE ENERGY COMPANY	3/7/2001	548	323	BURLESON	TX
100222-001	CHRISTINA A GONZALES	J JON BROOK JR INC	12/8/1978	25	670	BURLESON	TX
100222-002	JERRY GOLD ET AL	J JON BROOK JR INC	12/8/1978	25	675	BURLESON	TX
100222-003	AGNES G ARMSTRONG ET VIR	J JON BROOK JR INC	12/8/1978	25	895	BURLESON	TX
100222-004	MINNIE WILLIAMS ET VIR	J JON BROOK JR INC	12/8/1978	25	900	BURLESON	TX
100222-005	BESSIE GOLD	J JON BROOK JR INC	12/8/1978	26	96	BURLESON	TX
100222-006	D C FISHER	J JON BROOK JR INC	12/8/1978	26	101	BURLESON	TX
100223-000	PETE R SCARMARDO AND ROSA SCARMARDO	WILLIAM C HAVERLAH	5/5/1976	16	182	BURLESON	TX
100224-000	MARY T FAZZINO, A WIDOW, INDIVIDUALLY AND FRANK LA BARBA, JR., LEE J FAZZINO AND STEVE A SCARMARDO, TRUSTEES OF THE DOMINIC J FAZZINO TRUST UNDER WILL	GSI INC	12/27/1983	113	154	BURLESON	TX
100225-000	WILLIAM S GARRETT ET UX	U S COMPANIES INC	3/22/1982	86	760	BURLESON	TX
100226-001	CHARLES B ENGELMANN ET UX	WILLIAM C HAVERLAH	5/3/1976	16	266	BURLESON	TX
100226-002	WILEY B NOBLE ET UX	SAGE ENERGY COMPANY	2/3/1984	114	449	BURLESON	TX
100226-003	CLEO MILDRED LOTT	SAGE ENERGY COMPANY	2/3/1984	113	620	BURLESON	TX
100226-004	BILL G RIGGS	SAGE ENERGY COMPANY	2/3/1984	114	347	BURLESON	TX
100226-005	BERYL JOY BARLOW	SAGE ENERGY COMPANY	1/20/1992	199	21	BURLESON	TX
100227-001	ELENORA HITCHCOCK	WILLIAM C HAVERLAH	5/8/1976	16	584	BURLESON	TX
100227-002	HOWARD G HITCHCOCK ET AL	TERRY ARLEDGE ET AL	12/14/1984	124	827	BURLESON	TX
100228-000	GRABOW HITCHCOCK ET UX	SAGE ENERGY COMPANY	9/13/1983	109	702	BURLESON	TX
100229-000	LEE STAVENHAGEN ET UX	SAGE ENERGY COMPANY	10/4/1983	109	699	BURLESON	TX
100230-000	JOHNNY FISCHER ET UX	J JON BROOK JR INC	2/16/1979	26	801	BURLESON	TX
100231-000	DALTON A VAN DRESAR ET AL	J JON BROOK JR INC	1/8/1979	25	911	BURLESON	TX
100232-000	JOHN D VAN DRESAR ET UX	J JON BROOK JR INC	1/8/1979	26	797	BURLESON	TX
100233-001	ALTON AGA ET UX	J JON BROOK JR INC	1/10/1979	29	375	BURLESON	TX
100233-002	JAMES W LANNING ET UX	J JON BROOK JR INC	1/10/1979	26	93	BURLESON	TX
100234-000	BEN F TRCALEK ET UX	WILLIAM C HAVERLAH	4/23/1976	16	365	BURLESON	TX
100235-000	FRANK F DRGAC ET UX	WILLIAM C HAVERLAH	4/23/1976	16	123	BURLESON	TX
100236-000	PHILIP HITCHCOCK ET UX	WILLIAM C HAVERLAH	6/12/1976	17	635	BURLESON	TX
100237-000	FRANK BLAZEK ET AL	WILLIAM C HAVERLAH	5/4/1976	16	185	BURLESON	TX
100238-000	ROBERT LEE VAVRA	WILLIAM C HAVERLAH	5/17/1976	16	762	BURLESON	TX
100238-001	HENRY LEE MITCHELL	SAGE ENERGY COMPANY	9/12/1991	196	313	BURLESON	TX
100239-000	JERUSALEM BAPTIST CHURCH	GSI INC	2/17/1984	114	304	BURLESON	TX
100241-000	JESSIE L JERKINS ET UX	KATHERINE J PRICE	5/14/1980	39	313	BURLESON	TX
100242-000	JULIUS YOUNG ET UX	GSI INC	2/17/1984	114	285	BURLESON	TX
100243-000	RUFUS JOHNSON ET UX	GSI INC	1/29/1981	54	814	BURLESON	TX

LEASE NO.	LESSOR	LESSEE	LEASE DATE	BOOK/ VOLUME	PAGE	COUNTY	STATE
100244-001	NANNIE G HENDERSON	GSI INC	1/29/1981	54	810	BURLESON	TX
100244-002	DON BENNETT	ENERGY TITLE & ASSOCIATES CO, INC	4/26/1982	87	644	BURLESON	TX
100245-000	FRANK L SCARMARDO AND DONNA H SCARMARDO	SAGE ENERGY COMPANY	8/17/1984	120	839	BURLESON	TX
100246-000	FRANK L SCARMARDO AND DONNA H SCARMARDO	SAGE ENERGY COMPANY	8/17/1984	120	836	BURLESON	TX
100247-001	MARY GIBSON HEIRS: ALBERTA JERKINS, ALICE GIBSON BUTLER, ELLA MAE G SAYLES. LEE GIBSON, STELLA GIBSON, SAMMIE GIBSON, CATHRYN GIBLSON NEWMAN. VIRGIE MAE PERRRMAN AND JAMES GIBSON	W T JORDAN	6/4/1980	42	883	BURLESON	TX
100247-002	DOROTH MAE GIBSON MCKEVER	W T JORDAN	7/10/1984	120	33	BURLESON	TX
100248-000	TOM DAVIS JR AND GOLIE MAE DAVIS	GSI INC	1/29/1981	54	802	BURLESON	TX
100249-000	ALBERTA JERKINS, JESSEE JERKINS, EARNEST JERKINS, L C JERKINS, HORACE JERKINS, CHARLES JERKINS, LENA FAYE J. WASHINGTON, THELMA LEE J MORGAN, LIZZIE J JACKSON, ALICE JOYCE STONUM AND BERTHA B J BROWN	W T JORDAN	6/13/1980	42	887	BURLESON	TX
100250-000	JESSIE L JERKINS AN D WILL D JERKINS	JOHN BEN CARRABBA	10/30/1978	25	87	BURLESON	TX
100251-000	JOHNNIE LEE KUBECKA AND OTTO KUBECKA	WILLIAM C HAVERLAH	4/29/1976	16	609	BURLESON	TX
100252-000	BENTON SCHULZE	WILLIAM C HAVERLAH	5/6/1976	19	386	BURLESON	TX
100253-000	JEFFA MARIE LEHDE AND JOHNNIE LEE KUBECKA	WILLIAM C HAVERLAH	5/10/1976	16	611	BURLESON	TX
100255-000	ALBERT MARBURGER AND VLASTA MARBURGER	I JON BROOK JR INC	1/15/1979	25	662	BURLESON	TX
100256-000	RICHARD PROVAZEK AND OLGA PROVAZEK	I JON BROOK JR INC	1/15/1979	25	668	BURLESON	TX
100257-000	JOSEPH L PAUL AND CONNIE PAUL	I JON BROOK JR INC	1/15/1979	25	905	BURLESON	TX
100258-000	WALTER SUROVIK AND BERNICE SUROVIK	I JON BROOK JR INC	1/15/1979	25	907	BURLESON	TX
100259-000	ED HORCICA AND FRANCES HORCICA	I JON BROOK JR INC	1/15/1979	26	91	BURLESON	TX
100260-000	CHARLES DOBROVOLNY AND PAULINE DOBROVOLNY	I JON BROOK JR	1/15/1979	25	660	BURLESON	TX
100261-001	HENRY OWENS ET AL	I JON BROOK JR INC	11/3/1978	25	664	BURLESON	TX
100261-002	CARODENE WILSON	DOUG SMITH TRUSTEE	6/15/1983	109	160	BURLESON	TX
100261-003	O'WARNER WOODS	DOUG SMITH TRUSTEE	6/8/1983	107	13	BURLESON	TX
100261-004	BIRDIE WILLIAMS	SKELLY STRONG JR	10/1/1983	110	64	BURLESON	TX
100261-005	EARL WILLIAMS ET UX	SKELLY STRONG JR	10/5/1983	110	337	BURLESON	TX
100261-006	JIMMIE LEE WILLIAMS ET UX	SKELLY STRONG JR	10/5/1983	110	335	BURLESON	TX
100261-007	MURLE SUGGS	SAGE ENERGY COMPANY	12/1/1983	119	342	BURLESON	TX
100261-008	SERSIA STEWART	DOUG SMITH TRUSTEE	6/9/1983	109	174	BURLESON	TX
100261-009	BRADY STEWART	DOUG SMITH TRUSTEE	6/9/1983	109	172	BURLESON	TX
100261-010	ZEMONEE REESE PORTER	SAGE ENERGY COMPANY	12/1/1983	118	846	BURLESON	TX
100261-011	THEODORE PORTER	DOUG SMITH TRUSTEE	6/15/1983	109	164	BURLESON	TX
100261-012	EMMA WRIGHT	SKELLY STRONG JR	10/13/1983	110	331	BURLESON	TX
100261-013	OSCAR REESE PORTER	DOUG SMITH TRUSTEE	6/15/1983	109	168	BURLESON	TX
100261-014	MARIE L PORTER	DOUG SMITH TRUSTEE	6/15/1983	109	166	BURLESON	TX
100261-015	JOEL PORTER	SAGE ENERGY COMPANY	12/8/1983	112	554	BURLESON	TX
100261-016	IRENE BRADLY PORTER	SKELLY STRONG JR	10/13/1983	110	329	BURLESON	TX
100261-017	ETTA MAE PORTER	DOUG SMITH TRUSTEE	6/15/1983	109	170	BURLESON	TX

1.55.5N

LEASE NO.	LESSOR	LESSEE	LEASE DATE	BOOK/ VOLUME	PAGE	COUNTY	STATE
100261-019	PANSY PORTER GAY	DOUG SMITH TRUSTEE	6/8/1983	107	15	BURLESON	TX
100261-020	LEO PRINCEOLA BULLARD	DOUG SMITH TRUSTEE	6/15/1983	109	162	BURLESON	TX
100261-021	MINNIE BLACK	DOUG SMITH TRUSTEE	6/6/1983	107	11	BURLESON	TX
100261-022	DOROTHY MAE CARTER ET AL	I JON BROOK JR INC	1/23/1979	25	890	BURLESON	TX
100261-023	WOODS CAPTERTON RECEIVER ET AL	SAGE ENERGY COMPANY	12/19/1983	111	794	BURLESON	TX
100261-024	DOZOLIA HENRY	SKELLY STRONG JR	10/5/1983	110	333	BURLESON	TX
100261-025	JULIUS A WHITESIDE ET UX	SAGE ENERGY COMPANY	8/22/1984	120	834	BURLESON	TX
100262-000	SHIRLEY ANN SEBESTA PROSKE	CHAMPLIN PETROLEUM COMPANY	6/11/1976	17	773	BURLESON	TX
100263-000	JOSEPH J SKRIVANEK JR ET UX	FRED PRICKETT	4/24/1976	18	395	BURLESON	TX
100264-000	MARION J MALAZZO ET UX	WILLIAM C HAVERLAH	4/29/1976	16	728	BURLESON	TX
100265-000	SANDYR M SCARMARDO ET UX	WILLIAM C HAVERLAH	5/3/1976	16	681	BURLESON	TX
100266-000	WILLIAM JOE SMITH	CLAYTON W WILLIAMS JR	1/7/1981	54	141	BURLESON	TX
100267-000	EDMUND GEORGE SEBESTA, JR ET UX	CHAMPLIN PETROLEUM COMPANY	6/11/1976	17	943	BURLESON	TX
100268-000	JOHN EDMUND FUCHS	SAGE ENERGY COMPANY	6/29/1984	118	848	BURLESON	TX
100269-000	EMILIE A SEFCIK	SAGE ENERGY COMPANY	6/27/1984	119	340	BURLESON	TX
100270-000	MARGIE RUTH SEBESTA BAILEY	CHAMPLIN PETROLEUM COMPANY	6/4/1976	17	766	BURLESON	TX
100271-000	FRANK L SCARMARDO AND WIFE DONNA SCARMARDO	WILLIAM C HAVERLAH	5/5/1976	16	179	BURLESON	TX
100272-000	WILLIAM H PETERS AND WIFE METHA PETERS	WILLIAM C HAVERLAH	5/17/1976	16	768	BURLESON	TX
100273-000	LAWRENCE A VAVRA, AND PATRICIA ANN VAVRA	WILLIAM C HAVERLAH	4/24/1976	116	783	BURLESON	TX
100274-001	VAUGHN CALVIN ET UX	SKELLY STRONG JR	9/29/1983	110	29	BURLESON	TX
100274-002	JAMES H BELL	SAGE ENERGY COMPANY	9/30/1983	110	243	BURLESON	TX
100274-003	CAROLYN BELL ECHART	SAGE ENERGY COMPANY	9/30/1983	110	315	BURLESON	TX
100274-004	LESLIE BELL RILEY	SAGE ENERGY COMPANY	9/30/1983	110	313	BURLESON	TX
100274-005	LARRY BELL	SAGE ENERGY COMPANY	9/30/1983	110	317	BURLESON	TX
100274-006	HELEN LOVE ET VIR	I JON BROOK JR INC	11/8/1978	25	266	BURLESON	TX
100274-007	ED E CARROLL ET UX	I JON BROOK JR INC	11/8/1978	25	284	BURLESON	TX
100274-008	FRANCES C WHITEHURST ET AL	I JON BROOK JR INC	11/8/1978	25	293	BURLESON	TX
100274-009	HAROLD B NOYES ET UX	I JON BROOK JR INC	11/8/1978	28	204	BURLESON	TX
100274-010	HARVEY C BELL JR	SAGE ENERGY COMPANY	9/30/1983	110	292	BURLESON	TX
100274-011	JOHN L BELL ET UX	SAGE ENERGY COMPANY	9/30/1983	113	562	BURLESON	TX
100274-012	HAL H BELL	SAGE ENERGY COMPANY	9/30/1983	110	296	BURLESON	TX
100274-013	TRUMAN HALL BELL ET UX	I JON BROOK JR INC	11/8/1978	26	794	BURLESON	TX
100274-014	NELLIE LEE BELL ET AL	I JON BROOK JR INC	11/8/1978	25	287	BURLESON	TX
100274-015	KATHERINE PHILLIPS	I JON BROOK JR	11/8/1978	25	290	BURLESON	TX
100274-016	NETTYE MAE MCNEILL	SKELLY STRONG JR	8/31/1983	109	487	BURLESON	TX
100275-001	CHARLENE WENTLAND ET AL	CLAYTON W WILLIAMS JR	4/6/1984	117	146	BURLESON	TX
100275-002	JACK A HEARNE ET AL	WILLIAM C HAVERLAH	6/18/1976	19	382	BURLESON	TX

LEASE NO.	LESSOR	LESSEE	LEASE DATE	BOOK/ VOLUME	PAGE	COUNTY	STATE
100275-003	VIRGINIA RUTH MONTGOMERY	CLAYTON W WILLIAMS JR	4/6/1984	117	142	BURLESON	TX
100275-004	BRENDA TARVER	CLAYTON W WILLIAMS JR	4/6/1984	117	144	BURLESON	TX
100275-005	HUBERT HEARNE JR	CLAYTON W WILLIAMS JR	4/6/1984	118	265	BURLESON	TX
100276-000	LYDIA CALVIN	SAGE ENERGY COMPANY	6/15/1976	18	603	BURLESON	TX
100277-000	EMIL E MAREK ET UX	SAGE ENERGY COMPANY	6/14/1991	189	84	BURLESON	TX
100278-001	GOLDEN TRIANGLE INVESTMENTS TWO PARTNERSHIP	SAGE ENERGY COMPANY	10/16/1989	160	125	BURLESON	TX
100278-002	ESTATE OF ROBERT F SPEARMAN ET AL	SAGE ENERGY COMPANY	1/12/1990	161	612	BURLESON	TX
100279-000	FRANK MCPHEE AND WIFE JEAN MCPHEE	SAGE ENERGY COMPANY	8/23/1989	100	806	BURLESON	TX
100280-000	JOHN A HORCICA	C DAVIS TRUSTEE	1/30/1962	146	377	BURLESON	TX
100281-000	JOHN W BRINKMAN ET AL	FARGO ENERGY CORPORATION	8/13/1981	71	225	BURLESON	TX
100282-000	EDWARD R MYNAR ET UX	WILLIAM C HAVERLAH	4/30/1976	16	299	BURLESON	TX
100283-001	HENRY LEE MITCHELL	SAGE ENERGY COMPANY	9/12/1991	196	313	BURLESON	TX
100283-002	WILLIE MITCHELL	SAGE ENERGY COMPANY	9/12/1991	196	315	BURLESON	TX
100283-003	ANGIE S MOSLEY	SAGE ENERGY COMPANY	10/21/1994	235	457	BURLESON	TX
100283-004	WARREN J SUMMERS JR	SAGE ENERGY COMPANY	10/21/1994	238	60	BURLESON	TX
100284-001	EDDIE W CARTER ET UX	SAGE ENERGY COMPANY	9/20/1991	196	309	BURLESON	TX
100284-002	ROBBIE LEE SHEPARD	SAGE ENERGY COMPANY	10/21/1994	235	455	BURLESON	TX
100284-003	BILL CARTER ET UX	SAGE ENERGY COMPANY	9/20/1991	196	305	BURLESON	TX
100285-000	DAVID L JONES ET UX	SAGE ENERGY COMPANY	10/10/1994	235	454	BURLESON	TX
100286-000	EMEL J COBB ET AL	SAGE ENERGY COMPANY	2/19/1997	259	444	BURLESON	TX
100287-000	STATE OF TEXAS M-95053	SAGE ENERGY COMPANY	8/18/1992			BURLESON	TX
100288-000	STATE OF TEXAS M-95054	SAGE ENERGY COMPANY ET AL	8/18/1992	1182	761	BURLESON	TX
100289-000	DIXON DE GRAFFENRIED RECEIVER FOR THE UNKNOWN HEIR(S) OR SUCCESSORS OF MARGARE JOHNSON IN CAUSE NO. 20,871 IN THE 335TH DISTRICT COURT IN BURLESON COUNTY TEXAS	SAGE ENERGY COMPANY	10/4/1993	223	378	BURLESON	TX
100290-000	DIXON DE GRAFFENRIED RECEIVER FOR THE UNKNOW HEIR(S) OR SUCCESSSORS OF ROXIE COOPER IN CAUSE NO. 20,872 IN THE 21ST DISTRICT OF BURLESON COUNTY TX	SAGE ENERGY COMPANY	10/4/1993	223	380	BURLESON	TX
100291-000	STATE OF TEXAS M-95154	SAGE ENERGY COMPANY	11/3/1992			BURLESON	TX
100292-001	DIXON DE GRAFFENRIED RECEIVER FOR THE UNKNOW HEIR(S) OR SUCCESSORS OF PAULA LOUISE SYKES IN CAUSE NO. 20,874 IN THE 21ST DISTRICT COURT	SAGE ENERGY COMPANY	10/4/1993	223	374	BURLESON	TX
100293-000	E T CRIDDLE II AND JULIA ANN CRIDDLE	SAGE ENERGY COMPANY	2/17/1994	228	150	BURLESON	TX
100294-000	JAMES R CALVIN AND MYRTLE CALVIN	WILLIAM C HAVERLAH	5/1/1976	16	254	BURLESON	TX
100295-000	KENNETH M KOVAR AND DELORES KOVAR	WILLIAM C HAVERLAH	5/3/1976	16	230	BURLESON	TX
100296-001	EMMA LEE CARTER WILLIAMS	SAGE ENERGY COMPANY	6/1/1995	244	767	BURLESON	TX
100296-002	BETTY CARTER GREER	SAGE ENERGY COMPANY	6/1/1995	244	763	BURLESON	TX
100296-003	ELNORA CARTER GREAR	SAGE ENERGY COMPANY	6/1/1995	244	769	BURLESON	TX
100296-004	DELORES CARTER BOWERS	SAGE ENERGY COMPANY	6/1/1995	247	137	BURLESON	TX
100296-005	GLORIA NELL CARTER	SAGE ENERGY COMPANY	6/1/1995	244	771	BURLESON	TX
100296-006	ROBBIE CARTER WORKMAN	SAGE ENERGY COMPANY	6/1/1995	244	765	BURLESON	TX

95053
95054

95154

95154

LEASE NO.	LESSOR	LESSEE	LEASE DATE	BOOK/ VOLUME	PAGE	COUNTY	STATE
100297-001	BENNIE SPEER, AIF FOR BOBBIE MAE SPEER	ROBERT E PYEATT	3/1/1984	116	94	BURLESON	TX
100297-002	PEGGY DIVER	ROBERT E PYEATT	3/1/1984	116	91	BURLESON	TX
100297-003	J. C. GREEN	ROBERT E PYEATT	3/1/1984	116	97	BURLESON	TX
100297-004	GLADYS M. SHEARER	ROBERT E PYEATT	2/3/1984	114	311	BURLESON	TX
100297-005	LINDEN G. BOWERS AND WIFE FRANCES W. BOWERS	ROBERT E PYEATT	2/3/1984	114	321	BURLESON	TX
100297-006	FRANK H. BOWERS AND WIFE J. MAXINE BOWERS	ROBERT E PYEATT	2/3/1984	114	319	BURLESON	TX
100297-007	BILLY WAYNE ALBRIGHT AND WIFE, PATSY J ALBRIGHT	CHAMPLIN PETROLEUM COMPANY	5/21/1976	17	52	BURLESON	TX
100298-001	JAMES SADLER	ROBERT E PYEATT	1/16/1984	113	259	BURLESON	TX
100298-002	P B SCOTT	ROBERT E PYEATT	2/1/1984	114	323	BURLESON	TX
100298-003	BERNICE O POLLOCK WORTHINGTON	ROBERT PYEATT	1/12/1984	114	731	BURLESON	TX
100298-004	L E SCOTT	ROBERT PYEATT	2/1/1984	113	256	BURLESON	TX
100298-005	V B SHARPE	SAGE ENERGY COMPANY	4/30/1984	117	616	BURLESON	TX
100298-006	NELLIE KATHLEEN DIBRELL, ROBERT WAYNE DIBRELL	SAGE ENERGY COMPANY	7/9/1984	119	367	BURLESON	TX
100298-007	SAM E POLLOCK	SAGE ENERGY COMPANY	8/1/1984	123	117	BURLESON	TX
100298-008	O F POLLOCK	SAGE ENERGY COMPANY	8/1/1984	123	109	BURLESON	TX
100298-009	MINNIE POLLOCK AKA MRS GEORGE POLLOCK	SAGE ENERGY COMPANY	8/1/1984	123	125	BURLESON	TX
100298-010	JEANETTE P MCNEIL	SAGE ENERGY COMPANY	8/1/1984	123	121	BURLESON	TX
100298-011	JANET SODERMAN, AAF FOR CARL JERLINE ROOKER	SAGE ENERGY COMPANY	8/1/1984	123	113	BURLESON	TX
100298-012	MARION A SCOTT	SAGE ENERGY COMPANY	8/1/1984	123	129	BURLESON	TX
100298-013	MARY JANE NOVOSAD AFF FOR MRS THOMAS G SCOTT	SAGE ENERGY COMPANY	8/1/1984	123	105	BURLESON	TX
100298-014	WILTON W CHALOUPKA AND LIBBY CHALOUPKA	ROBERT PYEATT	1/12/1984	113	262	BURLESON	TX
100298-015	WILTON W CHALOUPKA, LIBBIE CHALOUPKA	CHAMPLIN PETROLEUM COMPANY	5/12/1976	17	41	BURLESON	TX
100298-016	THOMAS BRUCE SCOTT	SAGE ENERGY COMPANY	11/22/1991	196	347	BURLESON	TX
100298-017	MARY JANE NOVOSAD	SAGE ENERGY COMPANY	11/22/1991	196	331	BURLESON	TX
100298-018	LENA LUCILLE SCOTT	SAGE ENERGY COMPANY	11/22/1991	196	341	BURLESON	TX
100298-019	JOHNIE M AMEND	SAGE ENERGY COMPANY	11/22/1991	196	319	BURLESON	TX
100298-020	JAMES SADLER	SAGE ENERGY COMPANY	11/22/1991	199	15	BURLESON	TX
100298-021	WILTON W CHALOUPKA	SAGE ENERGY COMPANY	11/22/1991	197	615	BURLESON	TX
100298-022	P B SCOTT	SAGE ENERGY COMPANY	11/22/1991	197	610	BURLESON	TX
100298-023	JANET K SODERMAN	SAGE ENERGY COMPANY	2/5/1992	199	26	BURLESON	TX
100298-024	FRANCES V BILLINGTON	SAGE ENERGY COMPANY	2/5/1992	205	228	BURLESON	TX
100298-025	V B SHARPE	SAGE ENERGY COMPANY	11/22/1991	201	630	BURLESON	TX
100298-026	JEANETTE M POLLOCK MCNEIL	SAGE ENERGY COMPANY	11/22/1991	196	336	BURLESON	TX
100298-027	MINNIE POLLOCK	SAGE ENERGY COMPANY	11/22/1991	196	325	BURLESON	TX
100298-028	NELLIE KATHLEEN DIBRELL	SAGE ENERGY COMPANY	11/22/1991	201	626	BURLESON	TX
100298-029	GEORGIA RHEA POLLOCK	SAGE ENERGY COMPANY	6/16/1992	221	95	BURLESON	TX
100305-000	WOODROW W WORTHINGTON ET UX	ROBERT B POWELL	5/5/1976	18	541	BURLESON	TX

42.23.1

LEASE NO.	LESSOR	LESSEE	LEASE DATE	BOOK/ VOLUME	PAGE	COUNTY	STATE
100307-000	PEGGY BRINKMAN AND PATSY LANGHAM	WILLIAM C HAVERLAH	5/4/1976	16	562	BURLESON	TX
100308-000	ROBERT ONDRASEK, JR. TRUSTEE FOR THE BENEFIT OF LEE GLIDEWELL, A MINOR, AND RANDALL GLIDEWELL AND WIFE, CONNIE GLIDEWELL	LARRY V TATE	7/3/1989	155	369	BURLESON	TX
100309-000	HENRY W MATEJKA AND WIFE, OLDRISKA MATEJKA	CHAMPLIN PETROLEUM COMPANY	5/20/1976	17	45	BURLESON	TX
100312-000	ANNIE LAURIE DRGAC AND LYDIA A DRGAC	FRED PRICKETT	4/21/1976	18	441	BURLESON	TX
100313-000	W F NOWAK ET UX	FRED PRICKETT	5/5/1976	18	457	BURLESON	TX
100314-000	MILDRED CRNKOVIC ET VIR	FRED PRICKETT	4/21/1976	18	439	BURLESON	TX
100315-000	LUCILLE E SEYMORE	UNION PACIFIC RESOURCES COMPANY	3/17/1993	214	233	BURLESON	TX
100316-000	LYDIE GRABOW HAINES CORPORATION	WILLIAM C RAYMOND	5/10/1979	26	568	BURLESON	TX
100323-000	HELEN LIGHTSEY BARTON, IND. AND AS LIFE TENANT, AND DOUGLAS ALVIN DRGAC, AS REMAINDERMAN	SAGE ENERGY COMPANY	2/10/1995	239	782 & 786	BURLESON	TX
100324-001	DOUGLAS ALVIN DRGAC, INDIV. & AS EXEC. OF ESTATE OF ALVIN J DRGAC, DEC'D, AND CHRISTINE LEA DRGAC	SAGE ENERGY COMPANY	2/10/1995	239	794	BURLESON	TX
100324-002	ALICIA DRGAC	SAGE ENERGY COMPANY	2/10/1995	239	798	BURLESON	TX
100324-003	DOUGLAS ALVIN DRGAC INDIV & AS EXECUTOR OF ESTATE OF ALVIN J. DRGAC, DEC'D, AND CHRISTINE LEA DRGAC	SAGE ENERGY COMPANY	2/10/1995	239	790	BURLESON	TX
100325-001	SAM C SCARMARDO AND LINE SCARMARDO	SAGE ENERGY COMPANY	3/8/1995	239	802	BURLESON	TX
100325-002	STEVE T SCARMARDO AND DAUNE SCARMARDO	SAGE ENERGY COMPANY	3/8/1995	239	814	BURLESON	TX
100325-003	ROSALIE SCARMARDO COTROPIA	SAGE ENERGY COMPANY	3/8/1995	239	806	BURLESON	TX
100325-004	ANGELA S FREDERICKSEN AND CARL FREDERICKSEN	SAGE ENERGY COMPANY	3/8/1995	239	818	BURLESON	TX
100325-005	LUCILLE BATTEN AND HENRY BATTEN	SAGE ENERGY COMPANY	3/8/1995	239	810	BURLESON	TX
100325-006	MARIE FREDERICKSEN AND PAUL FREDERICKSEN	SAGE ENERGY COMPANY	3/8/1995	240	752	BURLESON	TX
100326-000	JENNIE J LIGHTSEY	SAGE ENERGY COMPANY	3/1/1995	239	778	BURLESON	TX
100327-000	BERNICE MONTALBANO INDIVIDUALLY AND AS INDEPENDENT EXECUTRIX OF THE ESTATE OF SUSIE SCARDINE	UNION PACIFIC RESOURCES COMPANY	1/17/1992	197	653	BURLESON	TX
100328-000	EUGENE PAUL WIEDERHOLD AND HELEN O WIEDERHOLD	BAYOU TRACE ASSOCIATES	4/6/1981	61	206	BURLESON	TX
100329-000	EUGENE PAUL WIEDERHOLD AND HELEN O WIEDERHOLD	EUGENE CHMELAR	4/6/1980	39	362	BURLESON	TX
100330-000	J T S BROCK AND CAMILLE E BROCK	GENERAL PETROLEUM CORPORATION	6/3/1979	27	63	BURLESON	TX
100331-001	GEORGE W MASON ET AL	SAGE ENERGY COMPANY	7/20/1981	72	161	BURLESON	TX
100331-002	EFFIE DEAN	SAGE ENERGY COMPANY	7/23/1981	73	432	BURLESON	TX
100331-003	BENNIE ROY MASON, GUARDIAN FOR JOHNIE GAINES, NCM	SAGE ENERGY COMPANY	11/16/1981	77	271	BURLESON	TX
100332-000	FLETCHER GERMAN JR AND LENA GERMAN	SAGE ENERGY COMPANY	6/5/1981	68	365	BURLESON	TX
100333-000	HEIRS OF HATTIE MASON ESTATE: DAZOLIA SHELTON, MAE FRANCES SANDERS, BENNIE ROE MASON, MCADOO MASON, GEORGE MASON, MATTIE GODINE, JOYSTENE MOORE, EFFIE CARTER SANDERS AND ROSA BROOKS	EUGENE CHMELAR	3/19/1980	39	365	BURLESON	TX
100334-000	RUTH E NEIMANN	GENERAL PETROLEUM CORPORATION	6/7/1979	27	171	BURLESON	TX
100335-000	A J HUNT	RIAL OIL COMPANY	1/28/1980	35	42	BURLESON	TX
100336-000	MARSHALL A HARRELL	SAGE ENERGY COMPANY	8/19/1981	72	164	BURLESON	TX
100338-000	ALICE J STONUM	SAGE ENERGY COMPANY	3/21/1997	263	441	BURLESON	TX
100340-001	DOUGLAS BRINKMAN	ANADARKO E&P COMPANY LP	11/19/2003	624	201	BURLESON	TX
100340-002	LEONARD W BRINKMAN	ANADARKO E&P COMPANY LP	11/19/2003	620	756	BURLESON	TX
100340-003	LARRY STIFFLEMIRE	ANADARKO E&P COMPANY LP	11/10/2003	624	204	BURLESON	TX

+1.55.5N

LEASE NO.	LESSOR	LESSEE	LEASE DATE	BOOK/ VOLUME	PAGE	COUNTY	STATE
100340-004	VERNON BRINKMAN	ANADARKO E&P COMPANY LP	11/19/2003	623	851	BURLESON	TX
100340-005	JACK STIFFLEMIRE	ANADARKO E&P COMPANY LP	1/8/2004	624	207	BURLESON	TX
100340-006	PATRICIA STIFFLEMIRE	ANADARKO E&P COMPANY LP	1/8/2004	624	210	BURLESON	TX
100340-007	EARLINE KIEL	ANADARKO E&P COMPANY LP	2/11/2004	624	213	BURLESON	TX
100341-000	LANCIER BRINKMAN AND KAREN BRINKMAN	FRED PRICKETT	4/13/1976	18	50	BURLESON	TX
100342-000	JUNELL BRINKMAN	ANADARKO E&P COMPANY LP	12/1/2003	623	848	BURLESON	TX
100350-000	WALTER L LIGHTSEY AND JENNIE J LIGHTSEY	CHAMPLIN PETROLEUM COMPANY	6/17/1976	20	138	BURLESON	TX
100354-000	JOHNNIE R LYON ET UX	CHAMPLIN PETROLEUM COMPANY	5/13/1976	17	4	BURLESON	TX
101370-001	O B FREEMAN GUARDIAN OF THE PERSON AND ESTATE OF LUCY F SHANKLIN, N.C.M.	W L SINCLAIR	5/24/1976	19	237	BURLESON	TX
100036-000	EVA M BELL	ROSEWOOD RESOURCES, INC	4/18/1997	989	688	FAYETTE	TX
100012-000	DONALD G MCBEE ET UX	CENTERLINE OIL & GAS INC	9/24/1996	741	482	MILAM	TX
100013-000	DONALD G MCBEE AND MAXINE MCBEE	CENTERLINE OIL & GAS INC	9/24/1996	741	479	MILAM	TX
100014-000	ROY W HANN JR	CENTERLINE OIL & GAS INC	10/4/1996	741	509	MILAM	TX
100015-000	CIVIL ENGINEERING SYSTEMS INC	CENTERLINE OIL & GAS INC	10/4/1996	741	513	MILAM	TX
100016-000	J B ELY JR	CENTERLINE OIL & GAS INC	9/24/1996	739	128	MILAM	TX
100017-000	ROY W HANN JR	CENTERLINE OIL & GAS INC	10/4/1996	741	505	MILAM	TX
	J.R. SIMPSON AND WIFE, DORA SIMPSON	WILLIAM C HAVERLAH	5/10/1976	16	660	BURLESON	TX
	WAULINE PIERCE GAMBLE AND HUSBAND, HARLOD L GAMBLE	G. S. I., INC.	1/29/1981	57	42	BURLESON	TX
	CLEOPATRA NELSON	SAGE ENERGY COMPANY	3/22/1993	215	599	BURLESON	TX

End of Exhibit A - Leases

42.22.1+

EXHIBIT B

WELLS

Attached.

Exhibit B - Wells

Attached to and made a part of that certain Assignment and Bill of sale dated effective March 1, 2023, by and between GCMS Oil, LLC, as Assignor, and Magnolia Oil & Gas Operating LLC, as Assignee.

#	API NUMBER	PROPNUM	WELL NAME	WELL STATUS	OPERATOR	COUNTY	STATE
1	4204131680		ANDERSON STEPHEN UN 03	PA	CLAYTON WILLIAMS ENERGY INC	BRAZOS	TX
2	4204130516		ARHOPULOS 01	PA	CLAYTON WILLIAMS ENERGY INC	BRAZOS	TX
3	4204131715		ARHOPULOS BRAZOS UN 02	PA	CLAYTON WILLIAMS ENERGY INC	BRAZOS	TX
4	4204131768		ARHOPULOS CRENSHAW UN 01	PA	CLAYTON WILLIAMS ENERGY INC	BRAZOS	TX
5	4204131400		LITTLE RIVER UN 01	PA	OMNI PETROLEUM CORPORATION	BRAZOS	TX
6	4204131749		TJ ARHOPULOS 03	PA	CLAYTON WILLIAMS ENERGY INC	BRAZOS	TX
7	4205132784	IAA1KESJPU	ABNER 01	INACTIVE	DAYLIGHT PETROLEUM LLC	BURLESON	TX
8	4205132692		ALBRIGHT 01	PA	SHERIDAN PRODUCTION COMPANY LLC	BURLESON	TX
9	4205132697	SAGE07000122	ALBRIGHT A 01	INACTIVE	DAYLIGHT PETROLEUM LLC	BURLESON	TX
10	4205133403	SAGE07000023	ALBRIGHT WORTHINGTON 01	ACTIVE	DAYLIGHT PETROLEUM LLC	BURLESON	TX
11	4205133778	Q19H6TPU6E	ARAPAHOE 01H	ACTIVE	WILDFIRE ENERGY OPERATING LLC	BURLESON	TX
12	4205134038	T14JBF89PN	ARAPAHOE 02H	ACTIVE	WILDFIRE ENERGY OPERATING LLC	BURLESON	TX
13	4205133553	SAGE07000024	ARCHIE UN 01H	ACTIVE	DAYLIGHT PETROLEUM LLC	BURLESON	TX
14	4205132308		ASH N 01	PA	SHERIDAN PRODUCTION COMPANY LLC	BURLESON	TX
15	4205133395	SAGE07000026	BAILEY UN 01	ACTIVE	DAYLIGHT PETROLEUM LLC	BURLESON	TX
16	4205133474	SAGE07000027	BARTON LIGHTSEY UN 01	ACTIVE	DAYLIGHT PETROLEUM LLC	BURLESON	TX
17	4205132505	SAGE07000028	BEN 01	ACTIVE	DAYLIGHT PETROLEUM LLC	BURLESON	TX
18	4205131685		BENTON KAZMIR UN 01	PA	DAYLIGHT PETROLEUM LLC	BURLESON	TX
19	4205133496	SAGE07000029	BENTON KAZMIR UN 01H	INACTIVE	DAYLIGHT PETROLEUM LLC	BURLESON	TX
20	4205131782		BENTON KAZMIR UN 02	PA	DAYLIGHT PETROLEUM LLC	BURLESON	TX
21	4205132843	SAGE07000123	BENTON KAZMIR UN 03	INACTIVE	DAYLIGHT PETROLEUM LLC	BURLESON	TX
22	4205131064	SAGE07000124	BENTON MATCEK 02	INACTIVE	DAYLIGHT PETROLEUM LLC	BURLESON	TX
23	4205131625	SAGE07000125	BENTON MATCEK 03	INACTIVE	DAYLIGHT PETROLEUM LLC	BURLESON	TX
24	4205133504	SAGE07000030	BENTON MATCEK UN 01H	ACTIVE	DAYLIGHT PETROLEUM LLC	BURLESON	TX
25	4205131027	SAGE07000126	BENTON SCHMIDT 01	INACTIVE	DAYLIGHT PETROLEUM LLC	BURLESON	TX
26	4205132303		BENTON SCHMIDT 02	PA	DAYLIGHT PETROLEUM LLC	BURLESON	TX
27	4205132323		BLACK LAKE 02	PA	ANADARKO E&P COMPANY LP	BURLESON	TX
28	4205132394		BLACK LAKE 03	PA	ANADARKO E&P COMPANY LP	BURLESON	TX
29	4205134113	T4NJL6NUYK	BLACKHAWK 01H	ACTIVE	WILDFIRE ENERGY OPERATING LLC	BURLESON	TX
30	4205134108	SAGE07000113	BLACKHAWK 02H	INACTIVE	WILDFIRE ENERGY OPERATING LLC	BURLESON	TX
31	4205134112	T4NJTAGQZC	BLACKHAWK 03H	ACTIVE	WILDFIRE ENERGY OPERATING LLC	BURLESON	TX
32	4205132710	SAGE07000127	BLAZEK 01	INACTIVE	DAYLIGHT PETROLEUM LLC	BURLESON	TX
33	4205134051	T4HJJEI6C4	BLUEWOOD 02H	ACTIVE	WILDFIRE ENERGY OPERATING LLC	BURLESON	TX
34	4205134052	T4HJH766B4	BLUEWOOD 03H	ACTIVE	WILDFIRE ENERGY OPERATING LLC	BURLESON	TX
35	4205130958	SAGE07000079	BOTKIN MARY 01	ACTIVE	DAYLIGHT PETROLEUM LLC	BURLESON	TX
36	4205132713	SAGE07000128	BRAZOS RIVER 01	INACTIVE	DAYLIGHT PETROLEUM LLC	BURLESON	TX
37	4205133345	IAA1CNGAO5	BRAZOS RIVER 01H	INACTIVE	DAYLIGHT PETROLEUM LLC	BURLESON	TX
38	4205132756		BRAZOS RIVER 02	PA	DAYLIGHT PETROLEUM LLC	BURLESON	TX
39	4205134196	U6AEMJW0EV	BROOKS C 01H	ACTIVE	WILDFIRE ENERGY OPERATING LLC	BURLESON	TX
40	4205134197	U6AER9P9K7	BROOKS C 02H	ACTIVE	WILDFIRE ENERGY OPERATING LLC	BURLESON	TX
41	4205134198	U6AEAQ8TKM	BROOKS C 03H	ACTIVE	WILDFIRE ENERGY OPERATING LLC	BURLESON	TX
42	4205132580	SAGE07000129	CALVIN VAUGHAN 01	INACTIVE	DAYLIGHT PETROLEUM LLC	BURLESON	TX
43	4205132762	SAGE07000130	CHALOUPKA 01	INACTIVE	DAYLIGHT PETROLEUM LLC	BURLESON	TX
44	4205133478	SAGE07000032	CHALOUPKA WORTHINGTON 01H	ACTIVE	DAYLIGHT PETROLEUM LLC	BURLESON	TX
45	4205133964	R6UKTMD3NZ	CHMELAR B 1H	ACTIVE	WILDFIRE ENERGY OPERATING LLC	BURLESON	TX
46	4205131306	SAGE07000080	CHMELAR EUGENE UN 01	ACTIVE	DAYLIGHT PETROLEUM LLC	BURLESON	TX
47	4205131858	SAGE07000131	CLEVELAND 01	INACTIVE	DAYLIGHT PETROLEUM LLC	BURLESON	TX
48	4205130613	SAGE07000081	COOK WALTER UN 01	ACTIVE	DAYLIGHT PETROLEUM LLC	BURLESON	TX
49	4205132493		COOKS POINT 01	PA	DAYLIGHT PETROLEUM LLC	BURLESON	TX
50	4205132735	SAGE07000132	COOKS POINT A 01	INACTIVE	DAYLIGHT PETROLEUM LLC	BURLESON	TX
51	4205134223	UA4D3H09TW	COOKS POINT C 01H	ACTIVE	WILDFIRE ENERGY OPERATING LLC	BURLESON	TX
52	4205134224	UA4D82IDL7	COOKS POINT C 02H	ACTIVE	WILDFIRE ENERGY OPERATING LLC	BURLESON	TX
53	4205134225	UA4D9H1MB	COOKS POINT C 03H	ACTIVE	WILDFIRE ENERGY OPERATING LLC	BURLESON	TX
54	4205134226	UA4DA8H5F6	COOKS POINT C 04H	ACTIVE	WILDFIRE ENERGY OPERATING LLC	BURLESON	TX
55	4205133803	R1BK7DNCGI	COPPER 01H	ACTIVE	WILDFIRE ENERGY OPERATING LLC	BURLESON	TX
56	4205134146	TCAF0R2RD9	COPPER 02H	ACTIVE	WILDFIRE ENERGY OPERATING LLC	BURLESON	TX
57	4205134162	T8KHKR9O2L	COPPER 03H	ACTIVE	WILDFIRE ENERGY OPERATING LLC	BURLESON	TX
58	4205131953	SAGE07000133	DAVIS 01	INACTIVE	DAYLIGHT PETROLEUM LLC	BURLESON	TX
59	4205133338	SAGE07000033	DAVIS BLAHA 01H	ACTIVE	DAYLIGHT PETROLEUM LLC	BURLESON	TX
60	4205130718	SAGE07000134	DAVIS BLAHA UN 02	INACTIVE	DAYLIGHT PETROLEUM LLC	BURLESON	TX
61	4205130809	SAGE07000135	DAVIS BLAHA UN 04	INACTIVE	DAYLIGHT PETROLEUM LLC	BURLESON	TX
62	4205130595	SAGE07000136	DAVIS BLAHA UN 05	INACTIVE	DAYLIGHT PETROLEUM LLC	BURLESON	TX
63	4205130594	SAGE07000137	DAVIS BLAHA UN 06	INACTIVE	DAYLIGHT PETROLEUM LLC	BURLESON	TX
64	4205130957	SAGE07000082	DEAN ANNIE 01	ACTIVE	DAYLIGHT PETROLEUM LLC	BURLESON	TX
65	4205130985	SAGE07000138	DEAN MOORE 02	INACTIVE	DAYLIGHT PETROLEUM LLC	BURLESON	TX
66	4205130986	SAGE07000114	DEAN MOORE 03	INACTIVE	DAYLIGHT PETROLEUM LLC	BURLESON	TX
67	4205132675	SAGE07000139	DEAN MOORE 04	INACTIVE	DAYLIGHT PETROLEUM LLC	BURLESON	TX
68	4205131086		DEAN MOORE 05	PA	DAYLIGHT PETROLEUM LLC	BURLESON	TX
69	4205131084		DEAN MOORE 06	PA	DAYLIGHT PETROLEUM LLC	BURLESON	TX
70	4205133523	SAGE07000034	DEAN MOORE UN 01H	ACTIVE	DAYLIGHT PETROLEUM LLC	BURLESON	TX
71	4205134088	TBJL8IRQ7C	DELAMATER 01H	ACTIVE	WILDFIRE ENERGY OPERATING LLC	BURLESON	TX
72	4205133368	SAGE07000035	DIX JONES UN 01	ACTIVE	DAYLIGHT PETROLEUM LLC	BURLESON	TX

#	API NUMBER	PROPNUM	WELL NAME	WELL STATUS	OPERATOR	COUNTY	STATE
73	4205133935	TCAF95OREI	ELM UNIT EB A 01H	ACTIVE	WILDFIRE ENERGY OPERATING LLC	BURLESON	TX
74	4205133936	TCAFDP8PF2	ELM UNIT EB A 02H	ACTIVE	WILDFIRE ENERGY OPERATING LLC	BURLESON	TX
75	4205133473	SAGE07000036	ENGLEMANN NOVOSAD 01H	ACTIVE	DAYLIGHT PETROLEUM LLC	BURLESON	TX
76	4205134264	SAGE07000112	ESTES B 01H	ACTIVE	WILDFIRE ENERGY OPERATING LLC	BURLESON	TX
77	4205134268	SAGE07000116	ESTES B 03H	ACTIVE	WILDFIRE ENERGY OPERATING LLC	BURLESON	TX
78	4205134267	SAGE07000177	ESTES B 2H	ACTIVE	WILDFIRE ENERGY OPERATING LLC	BURLESON	TX
79	4205132722	SAGE07000037	FRANK 01H	ACTIVE	DAYLIGHT PETROLEUM LLC	BURLESON	TX
80	4205130560	SAGE07000085	GERLAND GC 01	ACTIVE	DAYLIGHT PETROLEUM LLC	BURLESON	TX
81	4205133276	SAGE07000038	GLIDEWELL PROSKE UN 01	ACTIVE	DAYLIGHT PETROLEUM LLC	BURLESON	TX
82	4205133867	SAGE07000178	GLOVER 02H	ACTIVE	WILDFIRE ENERGY OPERATING LLC	BURLESON	TX
83	4205133282	SAGE07000039	GOLDEN TRIANGLE 01	ACTIVE	DAYLIGHT PETROLEUM LLC	BURLESON	TX
84	4205131133	SAGE07000086	GRAHAM MYNAR UN 01	INACTIVE	DAYLIGHT PETROLEUM LLC	BURLESON	TX
85	4205133592	SAGE07000040	GRANDJEAN COLLINS UN 01H	ACTIVE	DAYLIGHT PETROLEUM LLC	BURLESON	TX
86	4205130542	SAGE07000140	GRANDJEAN PETER UT 01	INACTIVE	DAYLIGHT PETROLEUM LLC	BURLESON	TX
87	4205130730	SAGE07000115	GRANDJEAN SCHULZE 01	INACTIVE	DAYLIGHT PETROLEUM LLC	BURLESON	TX
88	4205130774	SAGE07000088	GRANDJEAN SCHULZE 02	ACTIVE	DAYLIGHT PETROLEUM LLC	BURLESON	TX
89	4205132866		GREEN WALTER A 01	PA	SHERIDAN PRODUCTION COMPANY LLC	BURLESON	TX
90	4205132820	SAGE07000041	GREEN WALTER UN 01H	ACTIVE	DAYLIGHT PETROLEUM LLC	BURLESON	TX
91	4205132856	SAGE07000141	GREEN WALTER UN 02	INACTIVE	DAYLIGHT PETROLEUM LLC	BURLESON	TX
92	4205133353	SAGE07000042	GREGG 01	ACTIVE	DAYLIGHT PETROLEUM LLC	BURLESON	TX
93	4205134000	T4HJELMAAY	HEARNE 01H	ACTIVE	WILDFIRE ENERGY OPERATING LLC	BURLESON	TX
94	4205132865	SAGE07000142	HENRY 01	INACTIVE	DAYLIGHT PETROLEUM LLC	BURLESON	TX
95	4205133268	SAGE07000043	HENRY 02	ACTIVE	DAYLIGHT PETROLEUM LLC	BURLESON	TX
96	4205133244	SAGE07000044	HICKS WB 03H	ACTIVE	DAYLIGHT PETROLEUM LLC	BURLESON	TX
97	4205133256	SAGE07000045	HICKS WB 04H	ACTIVE	DAYLIGHT PETROLEUM LLC	BURLESON	TX
98	4205132527	SAGE07000090	HITCHCOCK 01	ACTIVE	DAYLIGHT PETROLEUM LLC	BURLESON	TX
99	4205132816		HITCHCOCK A 01	PA	DAYLIGHT PETROLEUM LLC	BURLESON	TX
100	4205133288	SAGE07000046	HITCHCOCK A 02	ACTIVE	DAYLIGHT PETROLEUM LLC	BURLESON	TX
101	4205133289	SAGE07000047	HORCICA WARLICH 01	ACTIVE	DAYLIGHT PETROLEUM LLC	BURLESON	TX
102	4205133491	SAGE07000048	HORNE MGT CO UN 01H	INACTIVE	DAYLIGHT PETROLEUM LLC	BURLESON	TX
103	4205130363	SAGE07000049	HUTCHISON LIPPE 01H	ACTIVE	DAYLIGHT PETROLEUM LLC	BURLESON	TX
104	4205131934		HUTCHISON SH 02	PA	SHERIDAN PRODUCTION COMPANY LLC	BURLESON	TX
105	4205133998	T4HIPFVK9M	JACKSON 01H	ACTIVE	WILDFIRE ENERGY OPERATING LLC	BURLESON	TX
106	4205132666	SAGE07000051	JAMES UN 01H	ACTIVE	DAYLIGHT PETROLEUM LLC	BURLESON	TX
107	4205134331		JB RANCH WILCO ALLOCATION 1H	ACTIVE	WILDFIRE ENERGY OPERATING LLC	BURLESON	TX
108	4205134358		JB RANCH WILCO ALLOCATION C 3H	ACTIVE	WILDFIRE ENERGY OPERATING LLC	BURLESON	TX
109	4205133550	SAGE07000050	JJ UN 01HX	ACTIVE	DAYLIGHT PETROLEUM LLC	BURLESON	TX
110	4205131017	SAGE07000091	JJ UN 02	INACTIVE	DAYLIGHT PETROLEUM LLC	BURLESON	TX
111	4205131755	SAGE07000143	JJ UN 03	INACTIVE	DAYLIGHT PETROLEUM LLC	BURLESON	TX
112	4205133763	Q19HJG2O9S	KEYSTONE 01H	ACTIVE	WILDFIRE ENERGY OPERATING LLC	BURLESON	TX
113	4205134145	TCAFI3IIG2	KEYSTONE 02H	ACTIVE	WILDFIRE ENERGY OPERATING LLC	BURLESON	TX
114	4205132662		KOVAR 01	PA	SHERIDAN PRODUCTION COMPANY LLC	BURLESON	TX
115	4205130603	SAGE07000018	LANCIER BRINKMAN 01RE	ACTIVE	WILDFIRE ENERGY OPERATING LLC	BURLESON	TX
116	4205130852	SAGE07000092	LEBLANC RUDOLPH 01	ACTIVE	DAYLIGHT PETROLEUM LLC	BURLESON	TX
117	4205132842		LEHDE A 01	PA	SHERIDAN PRODUCTION COMPANY LLC	BURLESON	TX
118	4205132848	SAGE07000144	LEHDE C 01	INACTIVE	DAYLIGHT PETROLEUM LLC	BURLESON	TX
119	4205133330	SAGE07000053	LEHDE LELA 01	ACTIVE	DAYLIGHT PETROLEUM LLC	BURLESON	TX
120	4205132528	SAGE07000145	LELA 01	INACTIVE	DAYLIGHT PETROLEUM LLC	BURLESON	TX
121	4205132647		LELA 02	PA	DAYLIGHT PETROLEUM LLC	BURLESON	TX
122	4205133032	SAGE07000020	LOIS 01	ACTIVE	WILDFIRE ENERGY OPERATING LLC	BURLESON	TX
123	4205133845	R1BL2R83WC	LUCY 01H	ACTIVE	WILDFIRE ENERGY OPERATING LLC	BURLESON	TX
124	4205134327		LUCY 2H	ACTIVE	WILDFIRE ENERGY OPERATING LLC	BURLESON	TX
125	4205130835	SAGE07000054	LYON 02H	ACTIVE	DAYLIGHT PETROLEUM LLC	BURLESON	TX
126	4205131826	SAGE07000117	MASON 01	INACTIVE	DAYLIGHT PETROLEUM LLC	BURLESON	TX
127	4205132233	I79N37M253	MASON N 01	ACTIVE	DAYLIGHT PETROLEUM LLC	BURLESON	TX
128	4205130423	SAGE07000146	MATCEK MARVIN UN 01	INACTIVE	DAYLIGHT PETROLEUM LLC	BURLESON	TX
129	4205133384	SAGE07000055	MATCEK ONDRASEK UN 01	ACTIVE	DAYLIGHT PETROLEUM LLC	BURLESON	TX
130	4205131444	SAGE07000147	MATCEK ONDRASEK UN 02	INACTIVE	DAYLIGHT PETROLEUM LLC	BURLESON	TX
131	4205130486	SAGE07000148	MATCEK ONDRASEK UN 03	INACTIVE	DAYLIGHT PETROLEUM LLC	BURLESON	TX
132	4205133377	SAGE07000056	MOORE PATRANELLA 01	ACTIVE	DAYLIGHT PETROLEUM LLC	BURLESON	TX
133	4205133973	R6UKOAK2FQ	MULESHOE 01H	ACTIVE	WILDFIRE ENERGY OPERATING LLC	BURLESON	TX
134	4205133977	R6UKOBC6GQ	MULESHOE 02H	INACTIVE	WILDFIRE ENERGY OPERATING LLC	BURLESON	TX
135	4205133978	R6UKO575EQ	MULESHOE 03H	ACTIVE	WILDFIRE ENERGY OPERATING LLC	BURLESON	TX
136	4205133358	SAGE07000057	NOWAK COOKS POINT UN 01	ACTIVE	DAYLIGHT PETROLEUM LLC	BURLESON	TX
137	4205132980	SAGE07000149	ONDRASEK MELVIN 04	INACTIVE	DAYLIGHT PETROLEUM LLC	BURLESON	TX
138	4205132582	SAGE07000097	OWENS 01	ACTIVE	DAYLIGHT PETROLEUM LLC	BURLESON	TX
139	4205132807		PAUL LEHDE 02	PA	DAYLIGHT PETROLEUM LLC	BURLESON	TX
140	4205132847		PAUL LEHDE 03	PA	DAYLIGHT PETROLEUM LLC	BURLESON	TX
141	4205132615	SAGE07000150	PAUL LEHDE 04	INACTIVE	DAYLIGHT PETROLEUM LLC	BURLESON	TX
142	4205133315	SAGE07000059	PAUL LEHDE UN 01	ACTIVE	DAYLIGHT PETROLEUM LLC	BURLESON	TX
143	4205132888		PETERS 01	PA	SHERIDAN PRODUCTION COMPANY LLC	BURLESON	TX
144	4205133298	SAGE07000060	PETERS CALVIN 01	ACTIVE	DAYLIGHT PETROLEUM LLC	BURLESON	TX
145	4205130701	SAGE07000118	PETERS CHMELAR UN 01	INACTIVE	DAYLIGHT PETROLEUM LLC	BURLESON	TX
146	4205131791	SAGE07000119	PETERS CHMELAR UN 02	INACTIVE	DAYLIGHT PETROLEUM LLC	BURLESON	TX
147	4205132770	SAGE07000151	PIERSON 01	INACTIVE	DAYLIGHT PETROLEUM LLC	BURLESON	TX
148	4205132835		PIERSON 02	PA	DAYLIGHT PETROLEUM LLC	BURLESON	TX
149	4205134356		PIWONKA 2H	ACTIVE	WILDFIRE ENERGY OPERATING LLC	BURLESON	TX
150	4205133963	R5AE4SOI4L	PIWONKA 3H	ACTIVE	WILDFIRE ENERGY OPERATING LLC	BURLESON	TX
151	4205130432	SAGE07000152	PIWONKA LILLIAN 01	INACTIVE	DAYLIGHT PETROLEUM LLC	BURLESON	TX

+1.55.5H

#	API NUMBER	PROPNUM	WELL NAME	WELL STATUS	OPERATOR	COUNTY	STATE
152	4205130499	SAGE07000153	PIWONKA LILLIAN 02	INACTIVE	DAYLIGHT PETROLEUM LLC	BURLESON	TX
153	4205130500	SAGE07000154	PIWONKA LILLIAN 03	INACTIVE	DAYLIGHT PETROLEUM LLC	BURLESON	TX
154	4205133300	SAGE07000061	PIWONKA LILLIAN 04	ACTIVE	DAYLIGHT PETROLEUM LLC	BURLESON	TX
155	4205132914	SAGE07000062	PLEMPER GREEN 01H	ACTIVE	DAYLIGHT PETROLEUM LLC	BURLESON	TX
156	4205131645	SAGE07000155	POLANSKY JOHN 01	INACTIVE	DAYLIGHT PETROLEUM LLC	BURLESON	TX
157	4205131061	SAGE07000156	POLANSKY SCHUMACHER UN 2RE	ACTIVE	BCL OPERATING, LLC	BURLESON	TX
158	4205133343	SAGE07000063	PORTER H 01	ACTIVE	DAYLIGHT PETROLEUM LLC	BURLESON	TX
159	4205132812	SAGE07000157	PORTER H 01A	INACTIVE	DAYLIGHT PETROLEUM LLC	BURLESON	TX
160	4205132806		PORTER H 01B	PA	DAYLIGHT PETROLEUM LLC	BURLESON	TX
161	4205132785	SAGE07000158	PORTER H 01V	INACTIVE	DAYLIGHT PETROLEUM LLC	BURLESON	TX
162	4205132813	SAGE07000159	PORTER H 02V	INACTIVE	DAYLIGHT PETROLEUM LLC	BURLESON	TX
163	4205132517	SAGE07000160	PROSKE 01	INACTIVE	DAYLIGHT PETROLEUM LLC	BURLESON	TX
164	4205132840	SAGE07000161	RALEIGH 01	INACTIVE	DAYLIGHT PETROLEUM LLC	BURLESON	TX
165	4205133271	SAGE07000064	RALEIGH 02	ACTIVE	DAYLIGHT PETROLEUM LLC	BURLESON	TX
166	4205132971	SAGE07000162	RASKA 01	INACTIVE	DAYLIGHT PETROLEUM LLC	BURLESON	TX
167	4205130869	SAGE07000065	RASKA ANDERSON UN 01H	ACTIVE	DAYLIGHT PETROLEUM LLC	BURLESON	TX
168	4205131827	SAGE07000101	RUTH 01	ACTIVE	DAYLIGHT PETROLEUM LLC	BURLESON	TX
169	4205132709		SADLER 01	PA	SHERIDAN PRODUCTION COMPANY LLC	BURLESON	TX
170	4205134276	SAGE07000179	SCHOENEMAN B 02H	ACTIVE	WILDFIRE ENERGY OPERATING LLC	BURLESON	TX
171	4205132679	SAGE07000163	SCHUMACHER WILHELM 02	INACTIVE	DAYLIGHT PETROLEUM LLC	BURLESON	TX
172	4205130407	SAGE07000164	SCHUMACHER WILHELM UN 03	INACTIVE	DAYLIGHT PETROLEUM LLC	BURLESON	TX
173	4205132676	SAGE07000165	SCHUMACHER WILHELM UN 05	INACTIVE	DAYLIGHT PETROLEUM LLC	BURLESON	TX
174	4205132684	SAGE07000166	SCHUMACHER WILHELM UN 06	INACTIVE	DAYLIGHT PETROLEUM LLC	BURLESON	TX
175	4205133442	SAGE07000066	SCHUMACHER WILHELM UN 1H	ACTIVE	DAYLIGHT PETROLEUM LLC	BURLESON	TX
176	4205132717	IAA1IS8OMU	SEBESTA 01	ACTIVE	DAYLIGHT PETROLEUM LLC	BURLESON	TX
177	4205132724	SAGE07000102	SEBESTA A 01	ACTIVE	DAYLIGHT PETROLEUM LLC	BURLESON	TX
178	4205132754	SAGE07000167	SEBESTA A 02	INACTIVE	DAYLIGHT PETROLEUM LLC	BURLESON	TX
179	4205132814	SAGE07000168	SEBESTA B 01	INACTIVE	DAYLIGHT PETROLEUM LLC	BURLESON	TX
180	4205132783	SAGE07000169	SEBESTA C 01	INACTIVE	DAYLIGHT PETROLEUM LLC	BURLESON	TX
181	4205133415	SAGE07000067	SEBESTA SEYMOUR UN 01	ACTIVE	DAYLIGHT PETROLEUM LLC	BURLESON	TX
182	4205130528	SAGE07000068	SHANKLIN LF 01H	ACTIVE	DAYLIGHT PETROLEUM LLC	BURLESON	TX
183	4205130665	SAGE07000170	SHANKLIN LUCY 03	INACTIVE	DAYLIGHT PETROLEUM LLC	BURLESON	TX
184	4205133514	SAGE07000069	SHONKA UN 01H	ACTIVE	DAYLIGHT PETROLEUM LLC	BURLESON	TX
185	4205132424	SAGE07000120	SHONKA UN 02	INACTIVE	DAYLIGHT PETROLEUM LLC	BURLESON	TX
186	4205130770	SAGE07000171	SHONKA UN 04	INACTIVE	DAYLIGHT PETROLEUM LLC	BURLESON	TX
187	4205131374	SAGE07000172	SHONKA UN 05	INACTIVE	DAYLIGHT PETROLEUM LLC	BURLESON	TX
188	4205131408		SIMPSON BENTON UNIT 01	PA	SHERIDAN PRODUCTION COMPANY LLC	BURLESON	TX
189	4205130490	SAGE07000173	SLOVACEK GB 01	INACTIVE	DAYLIGHT PETROLEUM LLC	BURLESON	TX
190	4205133360	SAGE07000070	SLOVACEK GLOVER 01	ACTIVE	DAYLIGHT PETROLEUM LLC	BURLESON	TX
191	4205130636	SAGE07000104	SLOVACEK GLOVER 02	INACTIVE	DAYLIGHT PETROLEUM LLC	BURLESON	TX
192	4205130439	SAGE07000121	SLOVACEK GLOVER 03	INACTIVE	DAYLIGHT PETROLEUM LLC	BURLESON	TX
193	4205130630	SAGE07000106	SLOVACEK GLOVER 04	INACTIVE	DAYLIGHT PETROLEUM LLC	BURLESON	TX
194	4205130396	SAGE07000107	SLOVACEK GLOVER 05	ACTIVE	DAYLIGHT PETROLEUM LLC	BURLESON	TX
195	4205132774	SAGE07000174	SMITH 01	INACTIVE	DAYLIGHT PETROLEUM LLC	BURLESON	TX
196	4205132878	SAGE07000175	SMITH CALVIN 01	INACTIVE	DAYLIGHT PETROLEUM LLC	BURLESON	TX
197	4205133306	SAGE07000071	SMITH CALVIN H01	ACTIVE	DAYLIGHT PETROLEUM LLC	BURLESON	TX
198	4205132711		STONE CITY 01H	PA	SHERIDAN PRODUCTION COMPANY LLC	BURLESON	TX
199	4205130732		SUROVIK UN 01H	PA	SHERIDAN PRODUCTION COMPANY LLC	BURLESON	TX
200	4205133769	Q19HJ7CQ8S	TAHOE 01H	ACTIVE	WILDFIRE ENERGY OPERATING LLC	BURLESON	TX
201	4205133481	SAGE07000022	TARVER SEBESTA UN 01	ACTIVE	APACHE CORPORATION	BURLESON	TX
202	4205134262	UCAF8SH12J	TONY T 01H	ACTIVE	WILDFIRE ENERGY OPERATING LLC	BURLESON	TX
203	4205134263	UCAFB89AUL	TONY T 02H	ACTIVE	WILDFIRE ENERGY OPERATING LLC	BURLESON	TX
204	4205132610		VAN DRESAR 01	PA	SHERIDAN PRODUCTION COMPANY LLC	BURLESON	TX
205	4205132857		VAVRA 01	PA	SHERIDAN PRODUCTION COMPANY LLC	BURLESON	TX
206	4205133366	SAGE07000073	VAVRA VAN DRESAR 01	ACTIVE	DAYLIGHT PETROLEUM LLC	BURLESON	TX
207	4205132858	SAGE07000176	VAVRA VAN DRESAR 02	INACTIVE	DAYLIGHT PETROLEUM LLC	BURLESON	TX
208	4205132605	SAGE07000111	VAVRA VAN DRESAR 03	INACTIVE	DAYLIGHT PETROLEUM LLC	BURLESON	TX
209	4205133959	R6UK6EF4NL	VICUNA 03H	ACTIVE	WILDFIRE ENERGY OPERATING LLC	BURLESON	TX
210	4205133939	R4QEL9PKP	VICUNA 04H	ACTIVE	WILDFIRE ENERGY OPERATING LLC	BURLESON	TX
211	4205134357		VICUNA 1H	ACTIVE	WILDFIRE ENERGY OPERATING LLC	BURLESON	TX
212	4205134256	UCAH1NF91M	W DELAMATER HCX 01H	ACTIVE	WILDFIRE ENERGY OPERATING LLC	BURLESON	TX
213	4205134257	UCAH5EW5TH	W DELAMATER HCX 02H	ACTIVE	WILDFIRE ENERGY OPERATING LLC	BURLESON	TX
214	4205133787	Q19HJPOI7S	WILCO 01H	ACTIVE	WILDFIRE ENERGY OPERATING LLC	BURLESON	TX
215	4214931859	SAGE07000015	BELL 01H	ACTIVE	MAGNOLIA OIL & GAS OPERATING LLC	FAYETTE	TX
216	4228730228		SCHMIDT MAMIE 01	PA	ANADARKO E&P COMPANY LP	LEE	TX
217	4233133484	SAGE07000014	BAILEY HANN UN 01	ACTIVE	LRR PECOS VALLEY, LLC	MILAM	TX
218	4233133476	SAGE07000016	BURTON WELLS UN 01	ACTIVE	LRR PECOS VALLEY, LLC	MILAM	TX
219	4233135096	X41HI0AH1D	MEGHAN 1HA	ACTIVE	LRR PECOS VALLEY, LLC	MILAM	TX
220	4233135095	X41HJB9EK3	NATALIE 1HA	ACTIVE	LRR PECOS VALLEY, LLC	MILAM	TX
221	4233133529	SAGE07000021	OTTER 01	ACTIVE	LRR PECOS VALLEY, LLC	MILAM	TX
222	4233133511	J6PDR1GQ3E	SHIMEK HOPPE 01	ACTIVE	LRR PECOS VALLEY, LLC	MILAM	TX

End of Exhibit B - Wells

EXHIBIT C

UNITS

Attached.

Exhibit C - Units

Attached to and made a part of that certain Assignment and Bill of Sale dated effective March 1, 2023, by and between GCMS Oil, LLC, as Assignor, and Magnolia Oil & Gas Operating LLC, as Assignee.

#	Unit Name	Unit Description
1	ALBRIGHT WORTHINGTON	DESIGNATION OF UNIT FOR THE ALBRIGHT-WORTHINGTON UNIT DATED NOVEMBER 2, 1993, BY SAGE ENERGY COMPANY, ET AL, RECORDED IN VOLUME 223, PAGE 711, BURLESON COUNTY, TEXAS.
2	ARCHIE	DESIGNATION OF UNIT FOR THE ARCHIE UNIT #1H DATED MAY 20, 1997, BY SAGE ENERGY COMPANY, RECORDED IN VOLUME 261, PAGE 121, BURLESON COUNTY, TEXAS.
3	BAILEY	DESIGNATION OF UNIT FOR THE BAILEY UNIT NO 1 DATED SEPTEMBER 1, 1993, BY SAGE ENERGY COMPANY, ET AL, RECORDED IN VOLUME 220, PAGE 142, BURLESON COUNTY, TEXAS.
4	BARTON LIGHTSEY	DESIGNATION OF UNIT FOR THE BARTON-LIGHTSEY UNIT NO. 1 DATED JUNE 29, 1995, BY SAGE ENERGY COMPANY, RECORDED IN VOLUME 242, PAGE 446, BURLESON COUNTY, TEXAS.
5	BEN	DESIGNATION OF UNIT FOR THE BEN UNIT WELL NO 1 DATED SEPTEMBER 16, 1983, BY SAGE ENERGY COMPANY, ET AL, RECORDED IN VOLUME 109, PAGE 644, BURLESON COUNTY, TEXAS.
6	BENTON KAZMIR	DESIGNATION OF UNIT FOR THE BENTON-KAZMIR UNIT NO 1-H DATED APRIL 8, 1996, BY SAGE ENERGY COMPANY, ET AL, RECORDED IN VOLUME 250, PAGE 586, BURLESON COUNTY, TEXAS.
7	BENTON MATCEK	DESIGNATION OF UNIT FOR THE BENTON-MATCEK UNIT NO 1H DATED FEBRUARY 14, 1996, BY EXXON CORPORATION, ET AL, RECORDED IN VOLUME 249, PAGE 87, BURLESON COUNTY, TEXAS.
8	CHALOUPKA WORTHINGTON	DESIGNATION OF UNIT FOR THE CHALOUPKA-WORTHINGTON UNIT DATED MARCH 3, 1995, BY SAGE ENERGY COMPANY, ET AL, RECORDED IN VOLUME 242, PAGE 513, BURLESON COUNTY, TEXAS, AS AMENDED AND/OR CORRECTED.
9	CHMELAR EUGENE	POOLING AGREEMENT AND UNIT DESIGNATION FOR THE CHMELAR UNIT NO 1 DATED AUGUST 25, 1981, BY GEODYNAMICS OIL AND GAS INCORPORATED, ET AL, RECORDED IN VOLUME 71, PAGE 90, BURLESON COUNTY, TEXAS.
10	COOK WALTER	DESIGNATION OF OIL UNIT FOR THE WALTER W COOK ET AL UNIT NO 1 DATED MARCH 6, 1980, BY STRATA ENERGY, INC., RECORDED IN VOLUME 35, PAGE 683, BURLESON COUNTY, TEXAS.
11	DAVIS BLAHA	DESIGNATION OF UNIT FOR THE DAVIS-BLAHA UNIT NO 1 DATED OCTOBER 23, 1992, BY SAGE ENERGY COMPANY, ET AL, RECORDED IN VOLUME 209, PAGE 249, BURLESON COUNTY, TEXAS.
12	DEAN MOORE	DESIGNATION OF UNIT FOR THE DEAN-MOORE UNIT NO 1-H DATED SEPTEMBER 9, 1996, BY SAGE ENERGY COMPANY, ET AL, RECORDED IN VOLUME 255, PAGE 391, BURLESON COUNTY, TEXAS.
13	DIX JONES	DESIGNATION OF UNIT FOR THE DIX-JONES UNIT NO 1 DATED MARCH 18, 1993, BY SAGE ENERGY COMPANY, ET AL, RECORDED IN VOLUME 212, PAGE 857, BURLESON COUNTY, TEXAS, AS AMENDED AND/OR CORRECTED.
14	ENGLEMANN NOVOSAD	DESIGNATION OF UNIT FOR THE ENGLEMANN-NOVOSAD UNIT NO 1-H DATED AUGUST 4, 1995, BY SAGE ENERGY COMPANY, ET AL, RECORDED IN VOLUME 243, PAGE 248, BURLESON COUNTY, TEXAS.

U 2513

42.23.1

#	Unit Name	Unit Description
15	FRANK	AMENDED UNIT DESIGNATION FOR THE FRANK UNIT WELL NO. 1-H DATED APRIL 30, 1997, BY SAGE ENERGY COMPANY, RECORDED IN VOLUME 266, PAGE 1, BURLESON COUNTY, TEXAS, AS AMENDED AND/OR CORRECTED.
16	GLIDEWELL PROSKE	DESIGNATION OF UNIT FOR THE GLIDEWELL-PROSKE UNIT NO 1 DATED OCTOBER 1, 1991, BY SAGE ENERGY COMPANY, ET AL, RECORDED IN VOLUME 193, PAGE 407, BURLESON COUNTY, TEXAS.
17	GRANDJEAN COLLINS	DESIGNATION OF UNIT FOR THE GRANDJEAN-COLLINS UNIT NO 1 DATED MAY 24, 1995, BY SAGE ENERGY COMPANY, RECORDED IN VOLUME 241, PAGE 444, BURLESON COUNTY, TEXAS.
18	GRANDJEAN SCHULZE 2	DESIGNATION OF OIL UNIT FOR THE GRANDJEAN-SCHULZE UNIT NO 2 DATED AUGUST 8, 1980, BY STRATA ENERGY, ET AL, RECORDED IN VOLUME 43, PAGE 472, BURLESON COUNTY, TEXAS.
19	GREEN WALTER	DESIGNATION OF UNIT FOR THE WALTER GREEN "H" UNIT DATED MAY 23, 1994, BY SAGE ENERGY COMPANY, ET AL, RECORDED IN VOLUME 231, PAGE 262, BURLESON COUNTY, TEXAS.
20	GREGG	DESIGNATION OF UNIT FOR THE GREGG UNIT NO 1 DATED JANUARY 13, 1993, BY SAGE ENERGY COMPANY, RECORDED IN VOLUME 210, PAGE 562, BURLESON COUNTY, TEXAS.
21	HENRY	DESIGNATION OF UNIT FOR THE HENRY UNIT NO 2 DATED SEPTEMBER 18, 1991, BY SAGE ENERGY COMPANY, ET AL, RECORDED IN VOLUME 190, PAGE 827, BURLESON COUNTY, TEXAS.
22	HITCHCOCK	DESIGNATION OF UNIT FOR THE HITCHCOCK UNIT NO 1 DATED MAY 10, 1984, BY SAGE ENERGY COMPANY, ET AL, RECORDED IN VOLUME 116, PAGE 223, BURLESON COUNTY, TEXAS.
23	HITCHCOCK A	DESIGNATION OF UNIT FOR THE HITCHCOCK A-1 UNIT DATED FEBRUARY 12, 1985, BY SAGE ENERGY COMPANY, RECORDED IN VOLUME 125, PAGE 706, BURLESON COUNTY, TEXAS.
24	HORCICA WARLICH	DESIGNATION OF UNIT FOR THE HORCICA-WARLICK UNIT NO 1 DATED DECEMBER 13, 1991, BY SAGE ENERGY COMPANY, ET AL, RECORDED IN VOLUME 196, PAGE 385, BURLESON COUNTY, TEXAS.
25	HORNE MGT CO	DESIGNATION OF UNIT FOR THE HORNE MANAGMENT COMPANY UNIT #1-H DATED FEBRUARY 7, 1996, BY SAGE ENERGY COMPANY, ET AL, RECORDED IN VOLUME 247, PAGE 795, BURLESON COUNTY, TEXAS.
26	HUTCHISON LIPPE	DESIGNATION OF UNIT FOR THE HUTCHISON-LIPPE UNIT NO 1-H DATED SEPTEMBER 26, 1995, BY SAGE ENERGY COMPANY, ET AL, RECORDED IN VOLUME 244, PAGE 753, BURLESON COUNTY, TEXAS.
27	JAMES	DESIGNATION OF UNIT FOR THE JAMES UNIT DATED JUNE 8, 1994, BY SAGE ENERGY COMPANY, RECORDED IN VOLUME 231, PAGE 555, BURLESON COUNTY, TEXAS.
28	JJ	DESIGNATION OF UNIT FOR THE J & J UNIT #1-HX DATED APRIL 18, 1997, BY SAGE ENERGY COMPANY, RECORDED IN VOLUME 260, PAGE 213, BURLESON COUNTY, TEXAS.
29	LEHDE LELA 01	DESIGNATION OF UNIT FOR THE LEHDE LELA UNIT NO 1 DATED SEPTEMBER 8, 1992, BY SAGE ENERGY COMPANY, ET AL, RECORDED IN VOLUME 207, PAGE 10, BURLESON COUNTY, TEXAS.
30	MASON N	DESIGNATION OF UNIT FOR THE MASON UNIT #1 DATED APRIL 30, 1982, BY SAGE ENERGY COMPANY, RECORDED IN VOLUME 87, PAGE 822, BURLESON COUNTY, TEXAS.

1.55.54

#	Unit Name	Unit Description
31	MATCEK ONDRASEK	DESIGNATION OF UNIT FOR THE MATCEK-ONDRASEK UNIT DATED JUNE 16, 1993, BY SAGE ENERGY COMPANY, ET AL, RECORDED IN VOLUME 218, PAGE 574, BURLESON COUNTY, TEXAS.
32	MOORE PATRANELLA	DESIGNATION OF UNIT FOR THE MOORE-PATRANELLA UNIT NO 1 DATED JUNE 3, 1993, BY SAGE ENERGY COMPANY, ET AL, RECORDED IN VOLUME 216, PAGE 601, BURLESON COUNTY, TEXAS, AS AMENDED AND/OR CORRECTED.
33	NOWAK COOKS POINT	DESIGNATION OF UNIT FOR THE NOWAK-COOKS POINT UNIT NO 1 DATED JANUARY 27, 1993, BY SAGE ENERGY COMPANY, ET AL, RECORDED IN VOLUME 211, PAGE 845, BURLESON COUNTY, TEXAS.
34	PAUL LEHDE	DESIGNATION OF UNIT FOR THE PAUL-LEHDE UNIT NO 1 DATED MAY 6, 1992, BY SAGE ENERGY COMPANY, RECORDED IN VOLUME 201, PAGE 813, BURLESON COUNTY, TEXAS.
35	PETERS CALVIN	DESIGNATION OF UNIT FOR THE PETERS-CALVIN UNIT NO 1 DATED MARCH 17, 1992, BY UNION PACIFIC RESOURCES COMPANY, RECORDED IN VOLUME 199, PAGE 703, BURLESON COUNTY, TEXAS.
36	PLEMPER GREEN	DESIGNATION OF UNIT FOR THE PLEMPER-GREEN UNIT #1-H DATED JUNE 8, 2001, BY SAGE ENERGY COMPANY, RECORDED IN VOLUME 548, PAGE 686, BURLESON COUNTY, TEXAS, AS AMENDED AND/OR CORRECTED.
37	PORTER H	DESIGNATION OF UNIT FOR THE PORTER "H" UNIT DATED DECEMBER 7, 1992, BY SAGE ENERGY COMPANY, RECORDED IN VOLUME 209, PAGE 760, BURLESON COUNTY, TEXAS.
38	RALEIGH #2	DESIGNATION OF UNIT FOR THE RALEIGH UNIT #2 DATED DECEMBER 6, 1991, BY SAGE ENERGY COMPANY, RECORDED IN VOLUME 194, PAGE 773, BURLESON COUNTY, TEXAS.
39	RASKA ANDERSON	DESIGNATION OF UNIT FOR THE RASKA-ANDERSON UNIT NO 1-H DATED NOVEMBER 3, 1995, BY SAGE ENERGY COMPANY, ET AL, RECORDED IN VOLUME 247, PAGE 11, BURLESON COUNTY, TEXAS.
40	RUTH	DESIGNATION OF UNIT FOR THE RUTH UNIT DATED APRIL 1, 1982, BY SAGE ENERGY COMPANY, RECORDED IN VOLUME 86, PAGE 264, BURLESON COUNTY, TEXAS.
41	SCHUMACHER WILHELM	DESIGNATION OF UNIT FOR THE SCHUMACHER-WILHELM UNIT NO 1-H DATED SEPTEMBER 28, 1994, BY SAGE ENERGY COMPANY, ET AL, RECORDED IN VOLUME 234, PAGE 466, BURLESON COUNTY, TEXAS, AS AMENDED AND/OR CORRECTED.
42	SEBESTA A	DESIGNATION OF UNIT FOR THE SEBESTA A UNIT WELL NO 1 DATED AUGUST 29, 1984, BY SAGE ENERGY COMPANY, ET AL, RECORDED IN VOLUME 120, PAGE 626, BURLESON COUNTY, TEXAS, AS AMENDED AND/OR CORRECTED.
43	SEBESTA SEYMOUR	DESIGNATION OF UNIT FOR THE SEBESTA-SEYMOUR UNIT NO 1 DATED JANUARY 27, 1993, BY SAGE ENERGY COMPANY, ET AL, RECORDED IN VOLUME 227, PAGE 646, BURLESON COUNTY, TEXAS.
44	SHONKA	DESIGNATION OF UNIT FOR THE SHONKA UNIT NO 1-H DATED APRIL 3, 1996, BY SAGE ENERGY COMPANY, RECORDED IN VOLUME 250, PAGE 511, BURLESON COUNTY, TEXAS, AS AMENDED AND/OR CORRECTED.
45	SLOVACEK GLOVER	DESIGNATION OF UNIT FOR THE SLOVACEK-GLOVER UNIT DATED FEBRUARY 23, 1993, BY SAGE ENERGY COMPANY, ET AL, RECORDED IN VOLUME 212, PAGE 247, BURLESON COUNTY, TEXAS.
46	SMITH CALVIN	DESIGNATION OF UNIT FOR THE SMITH-CALVIN UNIT NO 1 DATED JUNE 25, 1992, BY UNION PACIFIC RESOURCES COMPANY, RECORDED IN VOLUME 204, PAGE 410, BURLESON COUNTY, TEXAS.

#	Unit Name	Unit Description
47	VAVRA VAN DRESAR	DESIGNATION OF UNIT FOR THE VAVRA-VAN DRESAR UNIT NO 1 DATED APRIL 21, 1993, BY SAGE ENERGY COMPANY, ET AL, RECORDED IN VOLUME 215, PAGE 202, BURLESON COUNTY, TEXAS.
48	BAILEY-HANN UNIT NO 1	DESIGNATION OF UNIT FOR THE BAILEY-HANN UNIT NO 1 DATED OCTOBER 24, 1997, BY UNION PACIFIC RESOURCES COMPANY, RECORDED IN VOLUME 760, PAGE 294, MILAM COUNTY, TEXAS.
49	BELL UNIT	DESIGNATION OF UNIT FOR THE BELL UNIT DATED NOVEMBER 26, 1997, BY ROSEWOOD RESOURCES, INC., ET AL, RECORDED IN VOLUME 1009, PAGE 764, FAYETTE COUNTY, TEXAS.
50	BRAZOS RIVER UNIT WELL #1	DESIGNATION OF UNIT FOR THE BRAZOS RIVER UNIT WELL #1 DATED AUGUST 22, 1984, BY SAGE ENERGY COMPANY, ET AL, RECORDED IN VOLUME 120, PAGE 361, BURLESON COUNTY, TEXAS.
51	BURTON-WELLS UNIT NO 1	DESIGNATION OF UNIT FOR THE BURTON-WELLS UNIT NO 1 DATED JULY 10, 1997, BY UNION PACIFIC RESOURCES COMPANY, ET AL, RECORDED IN VOLUME 753, PAGE 103, MILAM COUNTY, TEXAS.
52	GRAHAM-MYNAR UNIT NO 1	DECLARATION OF UNIT FOR THE GRAHAM-MYNAR UNIT NO 1 DATED FEBRUARY 2, 1982, BY CLAYTON W. WILLIAMS, JR., RECORDED IN VOLUME 81, PAGE 363, BURLESON COUNTY, TEXAS.
53	GRANDJEAN-SCHULZE UNIT NO 1	DESIGNATION OF OIL UNIT FOR THE GRANDJEAN-SCHULZE UNIT NO 1 DATED AUGUST 8, 1980, BY STRATA ENERGY, INC., ET AL, RECORDED IN VOLUME 43, PAGE 464, BURLESON COUNTY, TEXAS.
54	LANCIER BRINKMAN RE UNIT NO 1	DESIGNATION OF UNIT FOR THE LANCIER BRINKMAN RE UNIT NO 1 DATED AUGUST 13, 2004, BY ANADARKO E&P COMPANY, LP, ET AL, RECORDED IN VOLUME 640, PAGE 495, BURLESON COUNTY, TEXAS.
55	OTTER NO. 1 UNIT	MEMORANDUM FOR THE OTTER NO. 1 UNIT DATED MAY 31, 2001, BY SAGE ENERGY COMPANY, ET AL, RECORDED IN VOLUME 846, PAGE 626, MILAM COUNTY, TEXAS.
56	PETERS-CHMELAR UNIT WELL NO 1	DECLARATION OF UNIT FOR THE PETERS-CHMELAR UNIT WELL NO 1 DATED JUNE 30, 1981, BY CLAYTON W. WILLIAMS, JR., RECORDED IN VOLUME 65, PAGE 173, BURLESON COUNTY, TEXAS.
57	RALEIGH UNIT #1	DESIGNATION OF UNIT FOR THE RALEIGH UNIT #1 DATED APRIL 29, 1985, BY SAGE ENERGY COMPANY, RECORDED IN VOLUME 127, PAGE 614, BURLESON COUNTY, TEXAS.
58	SEBESTA B-1 UNIT	DESIGNATION OF UNIT FOR THE SEBESTA B-1 UNIT DATED MARCH 21, 1985, BY SAGE ENERGY COMPANY, ET AL, RECORDED IN VOLUME 126, PAGE 618, BURLESON COUNTY, TEXAS.
59	TARVER-SEBESTA UNIT #1H	DESIGNATION OF UNIT FOR THE TARVER-SEBESTA UNIT #1H DATED AUGUST 8, 1995, BY SAGE ENERGY COMPANY, ET AL, RECORDED IN VOLUME 243, PAGE 712, BURLESON COUNTY, TEXAS.
60	ARAPAHOE UNIT	DECLARATION OF POOLED UNIT FOR THE ARAPAHOE UNIT DATED May 19, 2014, BY HALCON ENERGY PROPERTIES, INC., RECORDED IN VOLUME 971, PAGE 222, BURLESON COUNTY, TEXAS, AS AMENDED AND/OR CORRECTED.
61	BLACKHAWK UNIT	DECLARATION OF POOLED UNIT FOR THE BLACKHAWK UNIT DATED December 06, 2017, BY HAWKWOOD ENERGY OPERATING, ET AL, RECORDED IN VOLUME 1125, PAGE 246, BURLESON COUNTY, TEXAS.
62	BLUEWOOD UNIT	DECLARATION OF POOLED UNIT FOR THE BLUEWOOD UNIT DATED March 05, 2018, BY HAWKWOOD ENERGY OPERATING, LLC, ET AL, RECORDED IN VOLUME 1135, PAGE 609, BURLESON COUNTY, TEXAS.

#	Unit Name	Unit Description
63	BROOKS C UNIT	UNIT DESIGNATION FOR THE BROOKS C UNIT DATED October 24, 2018, BY ESQUISTO RESOURCES II, ET AL, RECORDED IN VOLUME 1168, PAGE 1, BURLESON COUNTY, TEXAS.
64	CHMELAR B UNIT NO 1H	UNIT DESIGNATION FOR THE CHMELAR B UNIT NO 1H DATED November 20, 2015, BY PETROMAX OPERATING CO., INC., ET AL, RECORDED IN VOLUME 1029, PAGE 569, BURLESON COUNTY, TEXAS, AS AMENDED AND/OR CORRECTED.
65	COOKS POINT C UNIT	DECLARATION OF POOLED UNIT FOR THE COOKS POINT C UNIT DATED April 01, 2019, BY ESQUISTO RESOURCES II, ET AL, RECORDED IN VOLUME , PAGE , BURLESON COUNTY, TEXAS.
66	COPPER UNIT	DECLARATION OF POOLED UNIT FOR THE COPPER UNIT DATED October 20, 2014, BY HALCON ENERGY PROPERTIES, RECORDED IN VOLUME 987, PAGE 650, BURLESON COUNTY, TEXAS.
67	DELAMATER UNIT	UNIT DESIGNATION FOR THE DELAMATER UNIT DATED January 01, 2018, BY ESQUISTO RESOURCES II, ET AL, RECORDED IN VOLUME 1142, PAGE 485, BURLESON COUNTY, TEXAS, AS AMENDED AND/OR CORRECTED.
68	ELM UNIT EB	DECLARATION AND NOTICE OF POOLED UNIT FOR THE ELM UNIT EB DATED June 01, 2015, BY ANADARKO E&P ONSHORE, ET AL, RECORDED IN VOLUME 1017, PAGE 649, BURLESON COUNTY, TEXAS.
69	ESTES B UNIT	DECLARATION OF POOLED UNIT FOR THE ESTES B UNIT DATED August 09, 2019, BY ESQUISTO RESOURCES II, LLC, ET AL, RECORDED IN VOLUME , PAGE , BURLESON COUNTY, TEXAS, AS AMENDED AND/OR CORRECTED.
70	GLOVER UNIT	DECLARATION OF POOLED UNIT FOR THE GLOVER UNIT DATED January 16, 2015, BY HALCON ENERGY PROPERTIES, ET AL, RECORDED IN VOLUME 989, PAGE 299, BURLESON COUNTY, TEXAS.
71	HEARNE UNIT NO 1H	UNIT DESIGNATION FOR THE HEARNE UNIT NO 1H DATED March 20, 2017, BY ESQUISTO RESOURCES II, RECORDED IN VOLUME 1089, PAGE 159, BURLESON COUNTY, TEXAS, AS AMENDED AND/OR CORRECTED.
72	JACKSON UNIT NO 1	POOLING AGREEMENT AND UNIT DESIGNATION FOR THE JACKSON UNIT NO 1 DATED July 30, 1982, BY CACHARA OIL & GAS CO, ET AL, RECORDED IN VOLUME 94, PAGE 182, BURLESON COUNTY, TEXAS, AS AMENDED AND/OR CORRECTED.
73	KEYSTONE UNIT	DECLARATION OF POOLED UNIT FOR THE KEYSTONE UNIT DATED March 05, 2014, BY HALCON ENERGY PROPERTIES, INC., RECORDED IN VOLUME 953, PAGE 16, BURLESON COUNTY, TEXAS.
74	LOIS NO. 1 UNIT	DESIGNATION OF UNIT FOR THE LOIS NO. 1 UNIT DATED March 13, 1990, BY SAGE ENERGY COMPANY, ET AL, RECORDED IN VOLUME 162, PAGE 613, BURLESON COUNTY, TEXAS.
75	LUCY UNIT	DECLARATION OF POOLED UNIT FOR THE LUCY UNIT DATED February 03, 2015, BY HALCON ENERGY PROPERTIES, INC., ET AL, RECORDED IN VOLUME 991, PAGE 226, BURLESON COUNTY, TEXAS, AS AMENDED AND/OR CORRECTED.
76	MULESHOE UNIT	DECLARATION OF POOLED UNIT FOR THE MULESHOE UNIT DATED January 28, 2016, BY HALCON ENERGY PROPERTIES, ET AL, RECORDED IN VOLUME 1039, PAGE 169, BURLESON COUNTY, TEXAS.
77	PIWONKA EF UNIT	DECLARATION OF POOLED UNIT FOR THE PIWONKA EF UNIT DATED January 01, 2016, BY HALCON ENERGY PROPERTIES, ET AL, RECORDED IN VOLUME 1035, PAGE 746, BURLESON COUNTY, TEXAS, AS AMENDED AND/OR CORRECTED.
78	SCHOENEMAN B UNIT	DECLARATION OF POOLED UNIT FOR THE SCHOENEMAN B UNIT DATED September 11, 2019, BY HAWKWOOD ENERGY OPERATING, LLC, ET AL, RECORDED IN VOLUME , PAGE , BURLESON COUNTY, TEXAS.

#	Unit Name	Unit Description
79	TAHOE UNIT	DECLARATION OF POOLED UNIT FOR THE TAHOE UNIT DATED April 29, 2014, BY HALCON ENERGY PROPERTIES, INC., RECORDED IN VOLUME 958, PAGE 478, BURLESON COUNTY, TEXAS.
80	TONY T UNIT	DECLARATION OF POOLED UNIT FOR THE TONY T UNIT DATED June 27, 2019, BY WHR EAGLE FORD LLC, RECORDED IN VOLUME , PAGE , BURLESON COUNTY, TEXAS.
81	VICUÑA UNIT	DECLARATION OF POOLED UNIT FOR THE VICUÑA UNIT DATED September 03, 2015, BY HALCON ENERGY PROPERTIES, ET AL, RECORDED IN VOLUME 1017, PAGE 671, BURLESON COUNTY, TEXAS, AS AMENDED AND/OR CORRECTED.
82	W DELAMATER UNIT	DECLARATION OF POOLED UNIT FOR THE W DELAMATER UNIT DATED August 09, 2019, BY ESQUISTO RESOURCES II, LLC, ET AL, RECORDED IN VOLUME , PAGE , BURLESON COUNTY, TEXAS.
83	WILCO UNIT	DECLARATION OF POOLED UNIT FOR THE WILCO UNIT DATED September 30, 2014, BY HALCON ENERGY PROPERTIES, INC., ET AL, RECORDED IN VOLUME 984, PAGE 1, BURLESON COUNTY, TEXAS.
84	SHIMEK-HOPPE UNIT WELL NO 1	DESIGNATION OF UNIT FOR THE SHIMEK-HOPPE UNIT WELL NO 1 DATED August 30, 1999, BY UNION PACIFIC RESOURCES COMPANY, RECORDED IN VOLUME 804, PAGE 419, MILAM COUNTY, TEXAS.

End of Exhibit C - Units

EXHIBIT D

RIGHTS-OF-WAY

Attached.

Exhibit D - Rights of Way

Attached to and made a part of that certain Assignment and Bill of Sale dated effective March 1, 2023, by and between GCMS Oil, LLC, as Assignor, and Magnolia Oil & Gas Operating LLC, as Assignee.

AGREEMENT NO.	GRANTOR	GRANTEE	DATE	VOLUME	PAGE	FILE ID#	COUNTY	STATE
101768-000	KARL NELSON AND WIFE MELANIE NELSON	SHERIDAN HOLDING COMPANY I, LLC	7/8/2011	843	225	3716	BURLESON	TX
400810-000	LAWRENCE AND PATRICIA VAVRA	SAGE ENERGY COMPANY	6/21/1985	343	268	3229	BURLESON	TX

End of Exhibit D - Rights of Way

SCHEDULE EA

EXCLUDED ASSETS

Attached.

Schedule EA

Excluded Assets

CALDWELL FIELD OFFICE - 1516 FM 166 Caldwell, Texas 77836

STATE	COUNTY	GRANTOR	GRANTEE	BOOK	PAGE	AGREEMENT DATE
TX	BURLESON	SAGE ENERGY COMPANY	SHERIDAN PRODUCTION COMPANY LLC	727	144	9/6/2007

SURFACE LEASES AND COMPANY OWNED SURFACE

STATE	COUNTY	AGREEMENT NO.	GRANTOR	GRANTEE	TYPE	DATE	VOLUME	PAGE	LEGAL DESCRIPTION
TX	BURLESON	100449-000	SAGE ENERGY COMPANY	SHERIDAN PRODUCTION COMPANY LLC	COMPANY-OWNED SURFACE	8/28/2007	727	138	BEING LOTS 90,91,92,93 AND 92 IN BLOCK TWO (2) OF WILDERNESS SOUND, A SUBDIVISION IN BURLESON COUNTY, TEXAS, ACCORDING TO PLAT RECORDED IN VOLUME 2, PAGE 1 OF THE MAP RECORDS OF BURLESON COUNTY, TEXAS
TX	BURLESON	100450-000	SAGE ENERGY COMPANY	SHERIDAN PRODUCTION COMPANY	COMPANY-OWNED SURFACE	8/28/2007	727	142	BEING 7.32 ACRES, M/L, OUT OF THE FRANCIS SMITH LEAGUE, A-57, AND BEING PART OF 8.033 ACRES, DESCRIBED IN A DEED FROM ANDREW W HOVORAK ET UX TO DAVID LEE BRYMER ET UX, DATED MARCH 24, 1982, RECORDED IN VOLUME 301, PAGE 313 OF THE DEED RECORDS BURLESON COUNTY, TEXAS

LEASES

STATE	COUNTY	LEASE NO.	LESSOR	LESSEE	LEASE DATE	BOOK/VOLUME	PAGE
TX	BURLESON	100304-000	SOUTHERN PACIFIC TRANSPORTATION COMPANY	SAGE ENERGY COMPANY	3/21/1997	260	221

End of Schedule EA - Excluded Assets

2023 - 3368 08/01/2023 10:15 AM Page 40 of 41

VG-1723-2023-3368

Burleson County
Anna L. Schielack
Burleson County Clerk

Instrument Number: 3368

Real Property Recordings

ASSIGNMENT & BILL OF SALE

Recorded On: August 01, 2023 10:15 AM

Number of Pages: 41

" Examined and Charged as Follows: "

Total Recording: $182.00

********** THIS PAGE IS PART OF THE INSTRUMENT **********
Any provision herein which restricts the Sale, Rental or use of the described REAL PROPERTY because of color or race is invalid and unenforceable under federal law.

File Information:

Document Number:	3368
Receipt Number:	20230801000002
Recorded Date/Time:	August 01, 2023 10:15 AM
User:	Rachel E
Station:	Clerk02

Record and Return To:
ENGELMANN LAND SERVICES LLC
PO BOX 2806
BRYAN TX 77805

STATE OF TEXAS
Burleson County
I hereby certify that this Instrument was filed in the File Number sequence on the date/time printed hereon, and was duly recorded in the Official Records of Burleson County, Texas

Anna L. Schielack
Burleson County Clerk
Burleson County, TX

Anna L. Schielack

21

File No. 095053

Arise # 11386 County

GCMS @ Magnolia

Date Filed: 3/4/24

Commissioner Dawn Buckingham, M.D.

By: C