

File 266

Houston donation

1851-903

Sidney Smith
20 acres

For Powers of Attorney to J. S. Schenck
see file 582, Mechanics 1st class
date 1849-18 1/2

Correct on map of Houston
County March 7/61

J. P. Brown

Correct for Patenting
the Heirs W. G. Hill

Patented Aug 3rd 1868

At a map of 2700 96 Hill

and 288 43 1/2 3

Correct

Engl. 9536
c March 6
c J. H. H. 11

Contents -
1. Warrant
2. Field notes
Aug 24/58
J. P. Brown
of 20 acres 4/61

Correct to correct
1868
J. P. Brown
5000 440

No. 151

440 Acres.



KNOW ALL MEN TO WHOM THESE PRESENTS SHALL COME:

That Isidrey Smith having
fallen at the massacre at Goliad

IS ENTITLED TO

SIX HUNDRED AND FORTY ACRES OF

DONATION LAND,

In accordance with an Act of Congress of the Republic of Texas, passed Dec. 21, 1837.

Said Isidrey Smith

HIS HEIRS, EXECUTORS, ADMINISTRATORS, OR THEIR ASSIGNS,

ARE ENTITLED TO HOLD SAID LANDS

But it

CANNOT BE SOLD, ALLENATED, OR MORTGAGED,

AND IS EXEMPT FROM EXECUTION DURING THE LIFETIME OF THE PERSON TO WHOM IT IS GRANTED.

In Testimony Whereof, I have herunto set my hand, at Austin

this 19th day of March 1849

W. P. Pitts
ADJUTANT GENERAL.

STATE OF TEXAS.

LAND OFFICIALS.



Filed & returned

A. Eanes

In accordance with an Act of Congress of the People of Texas, passed Dec. 21, 1857.

HIS HEIRS, EXECUTORS, ADMINISTRATORS, OR THEIR ASSIGNS,
CANNOT BE SOLE, ALTERNATE, OR INTERESTED,
AND IS EXEMPT FROM PROBATION DURING THE LIFETIME OF THE PERSON TO WHOM
IT IS GRANTED.

I, the undersigned, do hereby certify that the above is a true and correct copy of the original as the same appears in my office.



ADJUTANT GENERAL

Alexander Eanes

1/2
File 266
Houston Austin

Warrant by J. C. W.
Sidney Smith


Filed 7th Febry 59.



The State of Texas  Surrency
Houston County  N'



Field notes of a Survey of 320 -
Acres of land made for David
Chidlers - by virtue of Certificate N^o
153 - issued to Sidney Smith on the
19th day of March 1849 - by Geo D
Pitts - A G - for 640 Acres of land

Scale of 4000 ft per inch
variation 7th

Said survey is situated ^{in Houston County about 18 1/2 miles East of} ~~East of~~ ^{about} ~~about~~ ^{about}
~~18 miles~~

Beginning at the NE corner of D Chid-
lers preemption Survey whence an ash brs S 77^o E
4^{1/2} varas, a post Oak brs S 28^o E 2^{5/10} varas,
Thence East at 93^o varas (corner) whence a Red Oak
brs S 29^o E 1^{3/10} varas, Thence South at 1936^{5/10} varas
(corner) whence a pine brs S 61^o W 2^{3/10} varas, a pine brs
N 7^o E 2 varas, Thence West at 93^o varas (corner)
whence a pine brs S 44^o E 4 varas, Thence North at
66 varas paper Chidlers SE corner at 1936^{5/10} varas
the place of Beginning  Prong marked X

D Chidlers  Surrency Nov 12th 1858
J^r Peavers  Chas Stokes Sur
of Houston Co

The State of Texas  Surrency
Houston County  Chas Stokes Surveyor of
Houston County hereby certify that the foregoing
Survey was made according to law - that the limits
boundaries and corners with the natural and artifi-
cial marks are correctly described therein

that the field notes of the same are recorded
in Book C of B. = Warrants on page
Given under my hand at Crockett Jan 23rd 1838

Chas Stokes Jun
of Houston Co

Dr
Feb 26 6
Morton Don.

Frederick Miller.
Samuel Smith
Filed 7th Feby. 1839

Phineas Hays
Gideon

C March 6
1839

Dr
Smith 32