

File 259

Houston/52
752

Houston 3^d class

ost-680

William E. Long

640 Acres 255

Correct on map. Sept. 28/52
Frank Dept. *Quartz*

Patent to Samuel J. W.
Long acres

Elgin

Patented Oct. 1/52

Kimbell

No 1155 vol 6

map 7854

mkd Pd on Rr

Cont into

1. Certificate

2. Protonotary

3. Transfer

Ang 16/78 Land

The Republic of Texas, No. 255,
County of Houston Chap. 4th.

William E. Long is entitled to six hundred and forty
acres of Land, he having proved to us that he em-
igrated with his family to the Republic in the year
one thousand eight hundred and forty. Also proving
that he has resided in the Republic since the
date of his Emigration and performed all the duties
required of him as a Citizen

Given under our hands at the Town
of Crockett this 9th day of May
A.D. 1845.

Cyrus H. Sawdolph, Chief Justice
& ex officio Post P. O. Commissioner

attest

Richard A. Moore, Justice

Charles D. Nelson, C. C. & ex officio
C. C. P. O. Commissioner

1st Title 259

Houston 3^d class

Uncond (no cond) cert.

William E Long

640 acres

Reg. No. 5399

Carleton

I. How by sixty that ~~of~~ Houston 640 acres of land and
the with in claim on the 9th day of January 1852

W. M. James





Deputy Surveyor for
Houston also Clerk

W. E. Long



The State of Texas Houston County
 Survey of 640 Acres of Land for
 William E. Long Situated in
 Houston County on the Waters
 of Cackina branch of the Neches
 River ^{about 1/2 mile East from Spickett} it being the quantity do
 which he is entitled by virtue
 of certificate No 2554 the Cert
 Issued by the Board of Land
 Commissioners for Houston
 on the 9th day of May 1844
 Beginning on the S.W. Corner
 of Line of John Box's Survey
 of 1 League 250 Acres from his
~~West~~ Southern Corner

Black Oak Mk'd S. J. W. L.
 for corner from which Sweet Gum bears S 4° E
 4 1/10 Acres Thence South 30° West 1900 1/2 Acres Stake
 Witness Red Oak Mk'd + being 13° N 1/2 bare and
 a Red Oak Mk'd S. J. W. L. bears S 1° W 6 Acres Thence
 N. 60° W 1000 to creek at 1900 1/2 Stake Witness a
 pine Mk'd S. J. W. L. bears N 23° W 3 1/4 Acres a pine
 N 55° W 7 1/2 Acres Thence N 30° E 1887 Acres in her set
 the South West boundary line of Box's League
 Stake Witness a Pine Mk'd S. J. W. L. bears
 S 14° W 2 1/4 Acres a pine bears N 6° W 3 1/4 Acres Thence
 S. 60° E with said S. W. Boundary 1900 Acres the
 place of beginning.

L. C. Dawson  chain  W. M. James
 J. B. Crenshaw  meir  Deputy Surveyor for
 Houston district

DEPARTMENT OF THE INTERIOR
BUREAU OF LANDS

I W M James deputy Surveyor for Houston
District hereby solemnly Swear that the
Survey designated by the foregoing plat and field
Notes Was made by me on the 9th day of January
A.D. 1852 and that the lines corners and course
of the same together with the Marks Natu-
ral and Artificial are truly described there-
in Witness My hand this 19th day of
January A.D. 1852

W M James
Deputy Surveyor for
Houston District

J. J. H. Collard District Surveyor hereby certify that
I have examined the foregoing field notes and them
correct and the survey made according to law
The same are recorded in Book D page 108
Witness My hand this 10th day of
July A.D. 1852.

J. J. H. Collard
District Surveyor
for Houston District

W/ File 259

Houston 3^d class.

Field notes 640 acres

William E. Long.

Patented Oct 1/32

J. J. Collard

William E. Long

Field Notes 640^{acres}

Recording fee \$1.⁰⁰

Collard for
Long's grant

J. J. Collard
my grant

The State of Texas }
Houston County } Know all men by
these presents, that for & in consideration
of the sum of Three Hundred Dollars to
me in hand paid the receipt whereof is
hereby acknowledged, I have bargained sold
released & conveyed unto Samuel J. Long of
the County aforesaid all my right title &
interest in & to a certain certificate my
own head right (unconditional No 255)
for Six hundred & forty acres granted May
9th 1845. To have and to hold the same
unto the said Samuel J. Long his heirs &
assigns forever - I hereby ~~for~~ empower the
said Samuel J. Long to demand and receive
from the proper authorities a patent in
his name & right and to do all lawful
acts that may be necessary to consummate
& perfect to him ~~as contemplated above~~ a
valid title as contemplated above, hereby
ratifying all that he may do in the
premises - In testimony whereof I have
hereunto set my hand and (Scroll for)
seal, This 12th April 1851

Witnesses

W. E. Long
J. B. [unclear]

Wm. J. Conniston
A. H. Orley

State of Texas, }
Houston County } Before me the undersigned
before me } this day personally appeared
before me } William E. Long, to me well known
and acknowledged that he signed sealed and

delivered the within Transfer and assignment
for the purposes and considerations therein
contained and expressed.

Witness my hand and Seal of office
at Crockett this 12th April 1857.

J. N. Gillespie
Clk. Co. Cl. A. Co

State of Texas } I hereby certify that the foregoing
Houston County } instrument of writing is duly recorded
on the records of said County in book

I page 339.

Witness my hand and seal of office at
Crockett, this 19th day of December A.D.
1857. at 9 o'clock A.M.

J. N. Gillespie, Clk. Co. Cl. A. Co
By James M. Hall, Deputy

W. E. Long

To & Transfer

L. J. W. Long

Filed for record 10th
December 1851. at
5 O'clock P. M. —

J. N. Gillespie

c. c. c.

3. File 259

Houston 3^d class

William E Long

To & Conveyance

Samuel S. W. Long