

7/20/03

Sib. 123

Houston

75

Abst 967-1

Houston Scrip

Abst 967

Thomas Smith

S. app. 8/330

140 Acres.

Correction map of Houston Co.

of 303 Head

to James J. Cad-denhead assigned 6/27/03. No. 273

Patented July 3, 03

No 273 Vol 38

Reg. mkt. ptd

J. L. D. Scrip

Trans auth'd

Correction

Does not close

Err. No 320

Met 8/7/96

11/11

Mgt 11960

Pld in abt vol 26

Contents

No. 1 Certificate

" 2 Field notes

" 3 Transfer

" 4 Corrected field notes

March 1st 1896

Robinson

Aug 27/78 Luck

5 corr. field notes 6-24/93

6 order of patent 8-30/96

\$ 5.00 w/rd. of 8/03

J. W. Madden

Crockett

Charles S. Stokes

5-11-1896

8
LAND SCRIP.

No. 336

141 Acres.

General Land Office,
Austin, August 31st 1857

This is to Certify That Thomas Smith

having paid the sum of Twenty Dollars in specie, in accordance with the 4th section of "An act to authorize the Location, Sale and Settlement of the Mississippi and Pacific Railroad Reserve," passed the 26th of August, 1856, is entitled to have surveyed, by any legally authorized Surveyor, upon any of the vacant and unappropriated domain of the State of Texas within the limits of said "Reserve," One hundred and forty Acres of Land to be surveyed in a square, should surveys made before the passage of the act incorporating the Mississippi and Pacific Railroad, (December 21st., 1853,) admit of it.


In Testimony Whereof, I hereunto set my hand and affix the impress of the Seal of said Office, the date first above written.

J. Foster
Commissioner.


STATE PRINTING OFFICE

FUND SCRIP

isred.



No. 44



General
Office

File: 7943
Houston Scrip
Thomas Smith
Certificate 140 acres
Filed Dec. 15th 1860

with this certificate in, which is made

of the scrip with of the same

of the scrip, which is made

of the scrip, which is made

of the scrip, which is made

of the scrip, which is made

of the scrip, which is made

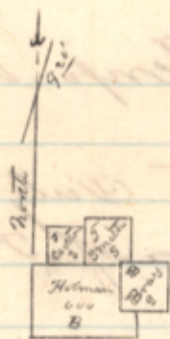
of the scrip, which is made

of the scrip, which is made

of the scrip, which is made

Thomas Smith

Thomas Smith



The State of Texas } Survey
 Houston County } No.
 Field Notes of a Survey of 140
 acres of land made for James T
 Cottonhead by virtue of Land Scrip
 No. 336 issued to Thomas Smith
 August 31st 1857 by S Crosby

Said Survey is situated East of Crockett about
 14 miles on Peicy Creek

Beginning at N W corner of Scrip Survey
 in name of B Bray "pine marked X"

Thence East at 175 varas "stake" "pine bears
 N 15° E 4 1/2 varas " Thence North at 904 varas
 Stake after crossing Creek four times " whence
 a pine bears S 70° W 4 varas "

Thence West at 900 varas "stake" "Red Oak
 brs S 30° E 8 varas " Thence South passing
 N E corner of survey in name of Carlton
 at 932 varas Carlton S E corner "

Thence with Holmans survey East at 781
 varas Brays west line a pine marked X
 Thence North with said line at 28 varas
 the place of Beginning

J Carlton } Chain } Surveyed July 6th 1860
 B^r Bray } Carriers } by Charles Stokes Sur
 } } } veyor of Houston Co

The State of Texas } I Charles Stokes Surveyor
 Houston County } of Houston County hereby
 Certify that the foregoing survey was made
 according to law that the limits bounda
 ries & Corners are correctly described therein
 And that the fld notes of same are

Recorded in Books of Land Scrips on
page 65
Given under my hand at Brockell July 31st
1860 Charles Stokes Surveyor of H. Co

~~Attest~~
Scrip
Calkins

²
File: 123.
Houston Scrip
Thomas Smith
Field Notes 140 acres
Filed Aug. 15th 1860

Does not close
Error \$ 26 me
Sept 10/6
H. Co

Cancelled & deleted

The State of Texas
County of Cherokee.

Know all Men these presents,
that J. Thomas Smith for and in consideration
of the Sum of One hundred and forty dollars,
to me in hand paid do by these presents
grant ~~and~~ bargain and sell, unto ~~me~~, ~~with~~
all my right title ~~and~~ claim and interest
in and to the Land Scrip No 8 336 for one
hundred and forty acres of Land issued to
me by the Commissioner of the General Land
Office on the 31st day of August 1857.

Given under my hand and
Seal. Using a seal for seal. this the
10th Day of November 1858.

Witness
J. Cramer
J. S. Cramer

Thomas Smith Seal

The State of Texas
County of Cherokee.

Before me, J. H. Party Notary public
in and for the said County and State on
this day personally appeared Thomas Smith,
to me well known who after having signed
in my presence the following instrument
of writing acknowledged to me he had signed
and executed the same for the consideration
therein stated. and fully set forth in
testimony whereof. I have hereunto set my
hand and seal. of my Office this the 10th
day of November A.D. 1858.

John H. Party
Notary Public
of Cherokee County

³ Feb: 123.
Houston Scrip

Thomas Smith
To Transfer
James J. Caddenhead

Filed Aug. 15th 1860

auth'd

123 Howl Seiz
1083 " 3

The State of Texas } Survey of
County of Houston } Abstract
Field notes of a survey of 140
Acres of land made for James
T. Calhoun by virtue of land
scrip No 336 issued to Thomas

Smith August 31st 1859 by J. Lowry
Said Survey is situated East of Crockett
about 14 miles on Piney Creek.

Beginning at NE corner of Scrip
Survey in name of B. Pray pine marked X
Thence East at 149 varas (Stake) pine
beers N 15° E 4 1/2 varas, Thence North 872
varas (Stake) after crossing creek four times,
whence a pine beers S 20° W 4 varas,
Thence West at 902 varas Stake a Red
Oak tree S 80° E 8 varas Thence South
passing NE corner of Survey in name of
Carter at 932 varas corner,
Thence with Holman's Survey East at 751
varas Prays west line a pine marked X
Thence North with said line at 28 varas
the place of Beginning July 28th 1874
J. Carter } Clerk M. Miller
B. Pray } Carrier C. J. & H. C.

The State of Texas } I Surveyor of this
County of Houston } County hereby certify that
the foregoing Survey was duly corrected according
to law date above written and that the field
notes of same are recorded as corrected in
Book of Land Scrip on page 65 records of
Houston less given under my hand at Crockett
this 28th July 1874 W. Miller Co. Surveyor

4
File 123

Houston Swamp

Thomas Smith

140 Acres

Corrected field notes

Filed March 1st 1876


4000 Acres.

Smith's close - Error in 3201 -
In one of the notes 2nd call
for distance was 904 vs - 8
This call had been left unchanged
throughout. The others being as
in the field notes, survey would
close, but the contents will
be 147 $\frac{7}{10}$ acres -

March 1876

7747

The State of Texas } Corrected Fieldnote of a
 Houston County } Survey of 140 acres of land
 made for James Catterhead by virtue of Land Scrip
 No. 336, issued to Thomas S. Smith August 31st 1858
 by S. Crasby Resurveyed by me April the 8th 1903
 Said Survey is as follows To wit, Situated in
 Houston County Texas East from the County Site
 about 14 Miles and on Pine Creek Beginning at N.W.
 corner of a Survey in the name of B. J. Bray a Pasture
 12 in bro N. 8th Do 14 in bro S. 62nd W. 8th Thence East 175th
 to S.W. corner of S. M. Leonard Survey a Pine 35 in bro
 S. 26th W. 4th Do 33 in bro S. 65th W. 5th Thence N. 86th to a
 Set Stake for corner, South 49th from J. W. Stubblefield's
 S. E. corner Thence N. 90th to a set stake for corner on
 E. dry line of R. R. Survey No. 16, Thence S. with E. line
 of said R. R. Survey No. 16, and also Carlton's E. line
 at 883th to Carlton's S. E. corner a Pine 40 in bro
 N. 11th E. 3th Do 33 in bro S. 77th W. 5th Thence S. with N.
 line of Holman at 725th to his corner on W. line of
 B. J. Bray Survey a Red oak 30 in bro S. 24th E. 5th a Pasture
 8 in bro S. 60th W. 4th Thence N. with B. J. Bray W. line at
 35th to the place of beginning Surveyed April the 8th
 1903 J. E. Bear Surveyor Recorded in Book No. 1, Page
 213 in my Office Houston County Texas Filed May the
 6th 1903, & hereby certify that the foregoing shows to
 be the corrected Fieldnotes of the above named Survey of
 land was actually made by me on the Ground Witness
 My Official Signature May the 7th 1903 J. E. Bear
 Surveyor Co. Co. Texas



Houston Seals (5)
File No. 123

Houston County,

Thomas Smith

ex. Fid notes

Filed 6-24-90 3

John J. Fennell
Com'r.

W. Evans
File Clerk.

Correct in map of
Houston Co., for 1000
6/26/03 Wick

Patented 7/8/03. Wick

6-24-03
Wick



J. W. MADDEN,
ATTORNEY-AT-LAW,
 OVER BRICKER'S JEWELRY STORE,
 NORTH SIDE OF SQUARE.
 POST OFFICE BOX NO. 325.

CROCKETT, TEXAS, July 12, 1903.

Hon. J. J. Terrill,
 Land Commr,
 Austin, Texas.

Dear Sir;

Please deliver to J. W. Madden
 of Crockett, Texas, pat. N. 273, Vol.
 38, leadenhead survey, Houston County,
 and oblige,

Yours very truly
 M. E. Currie
 C. J. Currie
 J. H. Badenhead

C. E. Page
 for himself & his
 minor children

File
 Houston Serip 123

Houston Ship (4)

File No. 123

Houston County.

M. E. Currie et al

Order for put out

Filed 8-3 1903

J. H. Robinson
acty Com'.

Houston

File Clerk.

Nov 2 123

PROGRESSIVE JURY

1903


POST OFFICE BOX NO. 282

NOT TO BE OPENED

OVER BRICKER'S JEWELRY STORE

ATTORNEY-AT-LAW

J. W. WADDEN



Houston Scrip
File 123