

File 83

Houston scrip

Abst-212

no apen

J. R. Barbee

16 acres

L. off scrip

no 8
430

Correct on The Maps of Houston
County - March 20/61

J. H. Matthews

W. H. H. H. H.

Comit for Patenting
to original

Alvin
Paid. Apr. 23/61

Callen

no 27 Vol 9

Mag 3861

Ma Rindge

C June 18
C J. E. H. 60

- 4 Contracts
 - 1 Certificate
 - 203 Sketches
 - 4 applications
 - 5 Fieldnotes
- Aug 26/78
Tinn

Charles S. ...
The ...

5A73440

LAND SCRIP.

8

No. 1130

160 Acres.

General Land Office,
Austin, October 13th 1857

This is to Certify That

J. R. Barber

having paid the sum of Eighty Dollars in specie, in accordance with the 4th section of "An act to authorize the Location, Sale and Settlement of the Mississippi and Pacific Railroad Reserve," passed the 26th of August, 1856, is entitled to have surveyed, by any legally authorized Surveyor, upon any of the vacant and unappropriated domain of the State of Texas within the limits of said "Reserve," One Hundred and Sixty Acres of Land to be surveyed in or square, should surveys made before the passage of the act incorporating the Mississippi and Pacific Railroad, (December 21st., 1853,) admit of it.

In Testimony Whereof, I hereunto set my hand and
affix the impress of the Seal of said Office,
the date first above written.

J. Crosby
Commissioner.

LAND SCRIP

140 Acres

Missouri Land Office
St. Louis, Mo.

File 83
Houston Scrip

Certificate No. 1000
J. R. Barber
Filed 7th July 59

Be it remembered that on the 1st day of July 1859

at St. Louis, Missouri, the following

persons, to-wit: J. R. Barber, of the County of St. Louis,

State of Missouri, for and in behalf of the said

scrip, have caused the following

certificate to be signed by me, the undersigned

Commissioner of the General Land Office, of the

State of Missouri, in and to the effect

whereof the foregoing is a true and correct

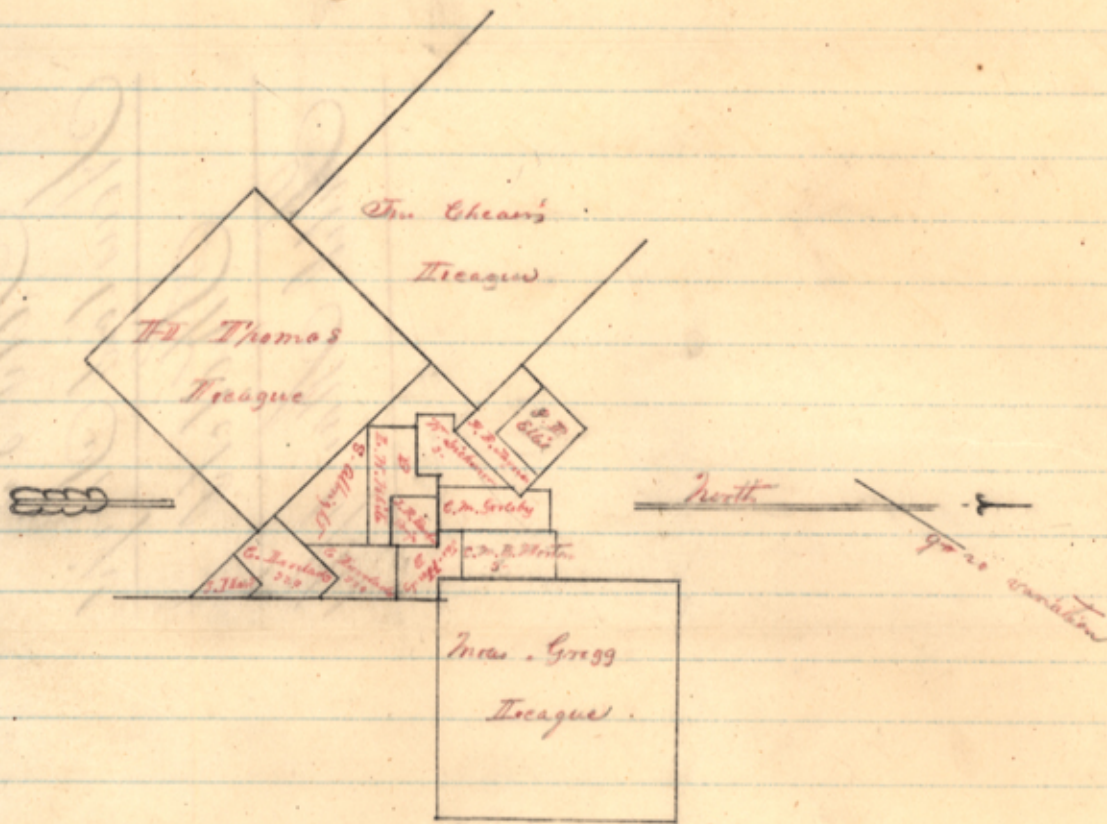
copy, in witness whereof, I have hereunto

set my hand and the seal of the said

State, at St. Louis, this 1st day of July, 1859.

[Signature]
Commissioner

1088 Hours

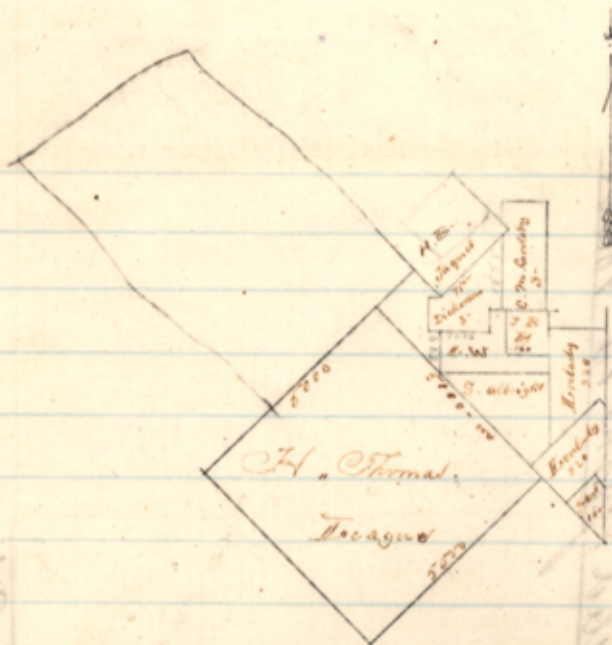


The State of Texas } I Enoch Brown Sur.
 Houston County } Mayor of Houston County
 hereby certify that the above and foregoing
 Map is a true and correct one of the surveys
 represented thereon and certify that the J R
 Barbee survey does not conflict with the H
 B Jacques having found the lines & corners of
 the same. Also certify that the C M Gortely
 320 survey neither conflicts with the H B
 Jacques or C M B Horton surveys
 Given under my hand at Corrick this 28
 day of February 1861

Enoch Brown
 Co. J. H. Co

2
Till 83.
Newston Script
Sketch
Till Mar. 4/61

[Faint, illegible handwriting in cursive script, likely bleed-through from the reverse side of the page.]



The State of Texas } Charles Stokes } H Co hwy
 Houston County } Certify that the above sketch is a
 true & correct representation of the position of J. R.
 Barber's survey to H B Jagues also of C. M. Gostby's
 to same, & certify that the Wm Sickerson 320 sur-
 vey intervened between the Barber & Jagues survey
 as reference to fld notes in Gen Land Office
 sheweth

Given under my hand at Crockett June 5th 1860

Charles Stokes
 Secy of Houston Co

3861 - Houston 83
 3118 - Houston 90 1/2

File 88 3
Houston Scrips

Sketch showing con-
nection of

J. R. Barber
Filed June 15th 1862

Houston County
Sketch of J. R. Barber
+ C. M. Gentry's survey

32575
16235

[Faint, mostly illegible handwritten notes and scribbles, including some numbers and names.]

The State of Texas J. J. R. Barber a Citizen
Houston County 3 of said County present this my
file by virtue of said scrip N^o 430 for 160 Acres of
land issued at Genl Land office October 13th 1857
by J. Corby to be surveyed on the following land
beginning at the NW corner of Lovelady's 320
Acrey Thence North to J. P. Niette line Thence West
and South for complement to contain 160 Acres

Febry 21st 1859

James, R. Barber

Mr. William, has on the Cordiana Rodilla land some a part
in vacant land a claim by Mrs. J. and a part of
his claim well completed with the Brodered League
has had uninterupted and peccable possession
17 years settled on it as vacant lands -

See the sketch in Chubb's office here to go with

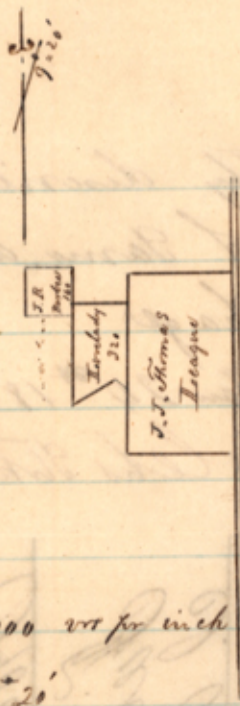
files -

File 83
Houston Sep

Application for entry.

J. R. Barber

Filed 7th July/57.



The State of Texas } Surveyor
 Houston County } N

Field Notes of a Survey of 160
 Acres of land made by virtue of
 Certificate Land Scrip N^o 430 issued
 to J R Barber October 13th 1857
 by J Crosby Comr Gen Land Office
 in Houston County

Scale of 4000 varas per inch
 variation 9^o 20'

Said Survey is situated ~~South of~~
~~Crockett~~ ^{about} 1 1/2 miles South of Crockett

Beginning at the NW corner of H. Lovelady's
 320 Acre Survey whence a post Oak brs S 9^o E 4
 varas, Thence North at 780 varas (corner)
 whence a blk oak brs S 17^o W 3 1/2 varas, another blk
 oak brs S 63^o E 3 1/2 varas, Thence West at 272
 varas to M Golsby's Survey with his line at 950 1/2
 varas (corner) whence a post Oak brs N 60^o W 2 1/2 varas
 another post Oak brs N 16^o E 2 varas, Thence South
 at 950 1/2 varas (corner) whence a pine brs N 38^o E 5 1/2
 varas, Thence East at 957 1/2 varas intersects
 Lovelady's Survey, Thence with his line North
 at 170 varas place of Beginning being marked X & B

J B Stokes } S.C.C. Surveyed Jan 6th 1859
 Chas Lane }
 Chas. Stokes }
 } Sur of H Co

The State of Texas }
 Houston County } J Chas. Stokes Surveyor of
 Houston County hereby certify that the forego-
 ing Survey was made according to law, that the
 limits boundaries and corners with the natural

and artificial marks are correctly described there
in. And that the plates of same are re-
corded in Book of Land Genl on page
Green under my hand at Crockett Jan 24th 1859

Chas Stokes, SFC

File 83⁵
Mudon scrip

Ferdinand Hvacus
J. R. Barbee

Filed 7th Feb 59

Cond. of title of Land Genl's title
320 ...
...
...
name of this ...

Pat'd Apl. 23/61
Cullen

C June 18
C J.H.H. 60

J R Barbee 160

HOUSTON SCRIPT

File No. 83
Cert/Facts
Sept. 7, 1982
Cyprus Oil Co.