

Brazos Co. 37
Brazos Co. 76

File 28

Brazos Indep.
ab. 149

William King

U.S. March 24, 1871
160 acres.

Preemption No. -

see Braz. 3. 32 for 6000 Acres

Correction map of Brazos
County. Dec. 2/61

Approved
Corrected field notes correct
on map of Brazos Co.
October 25/77 M. Stakemann

Patent to Wm King

John King
Jacob Kruehler

Patent to William King
Oct 26/71. H. G. Duntour

No. 267 vol. 39.

Mag. 30. 884
C. Nov 29
C. C. Co. 25/71. Richards
J. N. H. 61

1. Preemptory
 2. Deity of State
 3. Field No. 100
 4. Cor. Notes.
- Aug. 11/77

Wagon

46 M. Mitchell Brazos Ind. S.
claim to have deposit
C. C. Co. 25/71. Richards
16. Vicksburg
May 20/71

26th Oct 78

M. Mitchell
5. 100 506

The State of Texas
County of Brazos

J. G. B. Reed
Chief Justice of

Said County, do hereby certify that
William King Jr. made application to
me to prove up a pre-emption claim for
himself upon one hundred & sixty acres
of Land, in Brazos County, under the Act
of February 13th 1854. and that the proof
required by said Act was made this day
before me by the testimony of Thomas C. Bon-
man & James S. Riley two respectable cit-
izens of said County.

Given under my hand
and the Seal of the County Court
of said County at Brownville
on this the 15th day of August
A. D. 1857.


J. G. B. Reed.
Chief Justice
Brazos Co.

File 28
Burgos Indep.

Principium
1600.

William King

Filed 26th Oct. 1838.



[Faint, illegible handwritten text, likely bleed-through from the reverse side of the page.]

[Faint, illegible handwritten text, likely bleed-through from the reverse side of the page.]

[Faint, illegible handwritten text, likely bleed-through from the reverse side of the page.]

The State of Texas
Brazos County,

28

I. C. J. Moore
Clerk of the District Court of
said County, do hereby certify that
William King did settle upon pub-
lic domain surveyed for him by
Joshua Seal, County Surveyor of
said County, on the 11th day of October
1854, - that he actually resided upon
and cultivated the same for more
than three consecutive years, and
that he is entitled to Patent for the
same under the provisions of the
Act supplementary to an Act to
regulate the disposal of the public lands
of the State of Texas Approved ~~August~~ ^{March}
~~24th 1840~~ 1841. The above facts having
been proved to me by the oaths of
James A. Riley & William Reed
two respectable Citizens of said County
well known to me,

Given under my hand and
the Seal of the District Court of
said County, at office in the
City of Bryan this 5th day of
June A.D. 1891.
I. C. J. Moore Clerk


Al. 28.

Brazos 3rd Class

New Wing

Cost of Settlement

Filed June 9th 1871



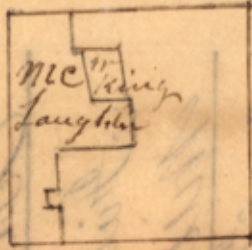
27 March 1871

The State of Texas } Before me Joshua Seale District
County of Brazos } Surveyor in and for Brazos Land
District personally came and appeared William
King who being by me sworn in due form of Law
upon his oath deposed and says that he this affirms
and believes that has settled upon vacant Land
as contemplated in the first section of an act
Entitled an act Donating to actual settlers on
vacant public Domain one hundred and sixty acres
of Land approved February the 13th 1854

W. King

Sworn to and subscribed before me this 11th 1854
A. G. 1855

Joshua Seale C. S. B. C.



A plat and field Notes of a survey
of 160 acres of Land made as a preemp-
-tion Claim made for William King
on a League onst surveyed for
Giffen and now said to be vacant

Located in Brazos County about 7 miles S.W. from Booneville
Commencing at a Stake set in the S.W. Boundary
Line of a Survey made for W L Ellis from which a
po 2 feet in Diam Bares S 20 E 47 vars then S 45 W
at 870 vars set a stake from which a po, 12 in in
Diat bares S 10 E 10 1/2 vars and a po, 10 in in Diat
bares N 87 E 10 vars then S 56 E at 1038 vars set a
stake from which a po, 12 in in Diat bares N 38 E
15 vars and a po, 14 in in Diat bares N 88 1/2 E 13 vars
then N 45 E at 870 vars set a stake from which a
po, 12 in in Diat bares N 15 W 18 1/2 vars and a po,
10 in in Diat bares S 4 E 9 1/2 vars then N 56 W at
478 vars the S.E. Corner of the Elles Survey and with
said Line at 1038 vars the place of beginning
Oct, the 11th 1854

Chas } Thomas Bowman
men } Henry Bowman
Joshua Seal C, S, B, C

I Joshua Seal County Surveyor of Brazos County
do hereby solemnly Swear under my official oath that
the survey designated by the foregoing plat and field
Notes was made by me on the 11th Day of Oct 1854
and that the Lines boundaries and Corners of the same
to gether with the marks Natural and artificial are
truly described therein witness my hand this 11th Day
of October 1854
Joshua Seal County Surveyor B. C.

I do hereby Certify that I was the County Surveyor
and made the survey on the Day and date a bove
mentioned and forgot to put my Certificate
Joshua Seal

Wm King



The State of Texas } "Corrected"
 Brasos County } Field notes of a
 Survey of 160 acres of land, made
 for Wm King as a pre-emption claim
 said survey is situated in Brazos Co and roughly to
 the west of the line of the Brazos River about 7 miles
 S.W. of the mouth of the Brazos and the
 Beginning at the East corner of

R. A. Benson's pre-emption survey, a stake, from which a P.O.,
 2 1/2 In in diam brs S 20 E 45 w, Thence run S 56 E with the Ellis and
 Riley surveys, 1057 w, to cor a stake from which a P.O. 1 1/2 In in diam
 brs N 15 W, 18 w, Thence run S 45 W, 870 w with McLaughlin line
 to corner a stake, from which a P.O., 1 1/2 In in diam brs N 80 E, 15 w
 Thence run N 56 W, 1057 w to cor a stake from which a P.O.,
 1 1/2 In in diam brs N 87 E 10 w, & a P.O. 1 1/2 In in diam brs S 50 E, 10 w
 Thence run N 45 E 870 w with the S.E. boundary of the
 R. A. Benson survey to the place of Beginning,

J. Purdy }
 Wm Reed }
 J. Purdy }
 County Surveyor
 of Brasos County do hereby Certify that the above survey
 was made by me, according to law, that the lines, corners
 & boundaries of the same are truly described in the foregoing
 plat & field notes, which are correctly recorded in my office
 in Book C, page 20 Given under my hand this
 1st day of Feb 1891.

J. Purdy }
 C. S. B. C.
 The State of Texas } "Copy"
 Brasos County } Before me, Joshua Seal District Surveyor
 of Brasos Land District, personally came and appeared
 William King, who being by me sworn in due form of Law, upon
 his oath deposeth and says, that he affirms, and believes
 that he has settled upon vacant land, as contemplated in the

first Section of an Act, entitled an Act, Donating to Actual
Settlers on vacant public Domain one hundred and sixty
acres of land, Approved Feb 13th 1854

W. King

Sworn to and subscribed before me, this October 11th 1854

AD 1855

Joshua Seale C, S, R, C

The above is a true Copy of the Record in my Office

This 1st day of Feb 1871 J Purdy C, S, R, C

Patented to William King
Oct 26th 71, C. S. R. C.

Filed May 10, 1871

4
The 28th,
Proctor & Co.,
New York
Copyright 1871