

MF117004

Lease Type HROW 56 [State]	Control 56-030015	Basefile Highways & Public Transportati...	County LEON
	Survey		
	Block		
	Block Name		
	Township		
	Section/Tract		
	Land Part	FM--3	
	Acres	Net: 4.060000	Gross: 4.060000
	Depth Below	Depth Above	Depth Other
	Name	EOG RESOURCES, INC.	
	Lease Date	11/4/2014	
	Primary Term	2 years	
	Bonus	\$2,842.00	
	Lease Royalty	0.22500000	
	Paid Up	NA	

EXPIRED
DATE 11/4/16
LEASING TM 5/11/17
MAPS ~~MC~~
GIS MC

Leasing: SSD
Maps: ~~MC~~
GIS: MC
Scanlab: _____



CAUTION

Documents in this file have been placed in Table of Contents order and scanned.

Please help keep documents in content order and let the ScanLab know when new documents are added to this file.

Thank you for your assistance.

Archives and Records Staff



CONTENTS OF FILE NO. MF- 117004

1 Application & Checklist	10/6/14
2 Oil & Gas Lease	11/4/14
3 Cover letter, bonus, fees	10/6/14
4 Plat	10/6/14
5 Affidavit of Highest Consideration	10/6/14
6 Source Deeds Record	10/6/14
7 Adjacent lease schedule	10/6/14
8 Final Letter Adjacent lease schedule	10/6/14
9. Adjacent lease schedule	10/6/14
10. Final Letter	11/10/14

Scanned sm 3/6/15
 (See MF115444 #13, Assign #9752)
 (From EOG To Hawkwood)

scanned PJ 11-3-16
LEASE EXPIRED 11/4/16

scanned PJ 10-9-2017



RECEIVED
10/6/14

GLO USE ONLY
STATE LEASE
MF- 117004

APPLICATION & CHECKLIST FOR HIGHWAY RIGHT OF WAY LEASE

Revised June 2013

LESSEE EOG RESOURCES, INC.

ADDRESS 6101 S. BROADWAY, SUITE 200, TYLER, TX 75703

[Lessee name and address must be written as they will appear on the Lease.]

HIGHEST ADJACENT BONUS PER ACRE PAID \$ 700.00

TOTAL CONSIDERATION TO COMMISSIONER OF GENERAL LAND OFFICE

\$ 2,842.00 Paid 10/6/14 \$ 42.63 Paid 10/6/14
[bonus amount] [date] [sales fee] [date]

TERM [General Land Office will determine the Term based on remaining term of adjacent leases] ~~3 year~~ 2 years

HIGHEST ADJACENT LEASE ROYALTY RATE 9/40ths 22.5%

HIGHEST ADJACENT LEASE SHUT-IN ROYALTY ~~10.00 per net acre~~
[Note: Shut-in royalty will be highest in adjacent leases with a minimum of \$1200/well.]

TOTAL GROSS ACRES IN PROPOSED LEASE 4.06

TOTAL NET ACRES IN PROPOSED LEASE 4.06

COUNTY Leon

ALL NAMES OF ROAD/HIGHWAY/STREET BEING LEASED:

Farm to Market Road 3

FM-3

FULL DESCRIPTION [Abstract, Block, Township, Section)

SEE EXHIBIT "A"

Do you control all minerals or leasehold adjacent to the highway/roadway? Yes No

If no, what percent of minerals or leasehold adjacent to the roadway do you control? 81%

Is the highway/roadway on Relinquishment Act Lands? Yes No

The second page of this Application is a Checklist that **must be filled out and all items furnished** before a Highway Right of Way Lease will be prepared.

For questions:
George Martin
Texas General Land Office
1700 N Congress
Austin TX 78701
512-475-1512
george.martin@glo.texas.gov

B.F. Whitaker Survey,
A-31



GLO USE ONLY
STATE LEASE
MF- _____

CHECKLIST

- ✓ 1. Cover letter
- ✓ 2. Application for Highway Right of Way (HROW) Lease
- ✓ 3. Plat showing boundaries and dimensions of right of way tract with highway/roadway labeled. (See [Guidelines II. A. 3.](#))
- ✓ 4. Processing fee – check attached
- ✓ 5. Check to Commissioner of General Land Office for total bonus consideration
- ✓ 6. Check to Commissioner of General Land Office for 1.5% sales fee
- N/A 7. Executed [Waivers of Preferential Right to Lease](#), if necessary
- ✓ 8. Executed [Affidavit of Consideration](#)
- ✓ 9. Copies of all highway source deeds, clipped together
- ✓ 10. Schedule of adjacent leases
- ✓ 11. “Exhibit A” to be attached to the lease describing the area being leased (see [Guidelines II. A. 2.](#))
- ✓ 12. Copies of assignments of adjacent leases

Include all the above information in one package and mail or deliver to:

George Martin
Texas General Land Office
1700 N Congress, Suite 840
Austin TX 78701

If you are pooling or unitizing at any time after the State lease has been issued, the following must be provided to the GLO:


1. Filled out [Information for Highway Right-of-Way Unit Declaration](#)
2. Copy of recorded unit designation
3. Copy of unit plat

For questions about pooling:

Mark Adams
Texas General Land Office
512-463-5669
mark.adams@glo.texas.gov



1.



File No. WF 117004
Application & Checklist

Date Filed: 10/6/14
Jerry E. Patterson, Commissioner

By SSD

The State of Texas



Austin, Texas

PAID-UP
OIL AND GAS LEASE NO. MF 117004
GENERAL LAND OFFICE
AUSTIN, TEXAS

THIS AGREEMENT made and entered into by and between the Commissioner of the General Land Office of the State of Texas, whose address is Stephen F. Austin Building, 1700 North Congress, Austin, Texas, 78701, hereinafter called "Lessor", hereunto authorized by the School Land Board, pursuant to the provisions of Chapters 32 and 52 of the Natural Resources Code (hereinafter called N.R.C.), and amendments thereto, and all applicable rules promulgated by the School Land Board and **EOG Resources, Inc.**, whose address is **6101 S. Broadway, Suite 200, Tyler, TX 75703** hereinafter called "Lessee".

1. Lessor, in consideration of **Two Thousand Eight Hundred Forty Two Dollars and 00/100s (\$ 2,842.00)**, receipt of which is hereby acknowledged, and of the covenants and agreements of Lessee hereinafter contained, does hereby grant, lease, and let unto Lessee the land covered hereby for the purposes and with the exclusive right of exploring, drilling, mining and operating for, producing and owning oil, gas, and all other hydrocarbons, produced from the land covered hereby. The land covered hereby, herein called "said land" is located in the County of **Leon**, State of Texas, and is described as follows:

4.06 acres of land, more or less, known as, situated in said **Leon** County, Texas, more particularly described in Exhibit "A" attached hereto and made a part hereof together with a plat, attached hereto as Exhibit "B", depicting said right-of-way and surrounding area for purposes of illustration only.

For the purpose of determining the amount of any bonus or other payment hereunder, said land shall be deemed to contain **4.06 acres**, whether actually containing more or less, and the above recital of acreage shall be deemed to be the true acreage thereof. Lessor accepts the bonus as lump sum consideration for this lease and all rights and options hereunder.

2. **Primary Term:** This lease, which is a "paid up" lease requiring no rentals, shall remain in force for a term of **two years** from **November 4, 2014** hereinafter called "primary term", and as long thereafter as operations, as hereinafter defined, are conducted upon said land with no cessation for more than ninety (90) consecutive days.

3. **Royalties:** As royalty Lessee covenants and agrees:

(a) To deliver to the credit of Lessor, in the pipe line to which Lessee may connect its well, the equal **22.50%** part of all oil produced and saved by Lessee from said land, or from time to

time, at the option of Lessee, to pay Lessor the average posted market price of such **22.50%** part of such oil at the wells as of the day it is run to the pipe line or storage tanks, Lessor's interest, in either case, to bear none of the cost of treating oil to render it marketable pipe line oil;

(b) To pay Lessor on gas and casing head gas produced from said land (1) when sold by lessee **22.50%** of the amount realized by Lessee, computed at the mouth of the well, or (2) when used by Lessee off said land or in the manufacture of gasoline or other products, the market value, at the mouth of the well, of **22.50%** of such gas and casing head gas.

(c) If, at the expiration of the primary term or at any time or times thereafter, there is any well on said land or on lands with which said land or any portion thereof has been pooled, capable of producing oil or gas, and all such wells are shut-in, this lease shall, nevertheless, continue in force as though operations were being conducted on said land for so long as said wells are shut-in, and thereafter this lease may be continued in force as if no shut-in had occurred

(d) Lessee covenants and agrees to use reasonable diligence to produce, utilize, or market the minerals capable of being produced from said wells, but in the exercise of such diligence, Lessee shall not be obligated to install or furnish facilities other than well facilities and ordinary lease facilities of flow lines, separator, and lease tank, and shall not be required to settle labor trouble or to market gas upon terms unacceptable to Lessee.

(e) If at any time or times after the expiration of the primary term, all such wells are shut-in for a period of ninety consecutive days, and during such time there are no operations on said land, then at or before the expiration of said ninety day period, lessee shall pay or tender, by check of lessee, as royalty, the sum of **\$ 1200.00**. Lessee shall make like payments or tenders at or before the end of each anniversary of the expiration of said ninety day period if upon such anniversary this lease is being continued in force solely by reason of the provisions of this paragraph. Each such payment or tender shall be made to the parties who at the time of payment would be entitled to receive the royalties which would be paid under this lease if the wells were producing. Nothing herein shall impair lessee's right to release as provided in paragraph 5 hereof. In the event of assignment of this lease in whole or in part, liability for payment hereunder shall rest exclusively on the then owner or owners of this lease, severally as to acreage owned by each.

(f) All royalties not taken in kind shall be paid to the Commissioner of the General Land Office at Austin, Texas, in the following manner: Royalty on oil is due and must be received in the General Land Office on or before the 5th day of the second month succeeding the month of production, and royalty on gas is due and must be received in the General Land Office on or before the 15th day of the second month succeeding the month of production, accompanied by the affidavit of the owner, manager, or other authorized agent, completed in the form and manner prescribed by the General Land Office and showing the gross amount and disposition of all oil and gas produced and the market value of the oil and gas, together with a copy of all documents, records or reports confirming the gross production, disposition and market value including gas meter readings, pipeline receipts, gas line receipts and other checks or memoranda of amount produced and put into pipelines, tanks, or pools and gas lines or gas storage, and any other reports or records which the General Land Office may require to verify the gross production, disposition and market value. In all cases the authority of a manager or agent to act for the Lessee herein must be filed in the General Land Office. Each royalty payment shall be accompanied by a check stub, schedule, summary or other remittance advice showing by the assigned General Land Office lease number the amount of royalty being paid on each lease. If Lessee pays his royalty on or before thirty (30) days after the royalty payment was due, the Lessee owes a penalty of 5% on the royalty or \$25.00, whichever is greater. A royalty payment which is over thirty (30) days late shall accrue a penalty of 10% of the royalty due or \$25.00, whichever is greater. In addition to a penalty, royalties shall

accrue interest at a rate of 12% per year; such interest will begin accruing when the royalty is sixty (60) days overdue. Affidavits and supporting documents which are not filed when due shall incur a penalty in an amount set by the General Land Office administrative rule which is effective on the date when the affidavits or supporting documents were due. The Lessee shall bear all responsibility for paying or causing royalties to be paid as prescribed by the due date provided herein. Payment of the delinquency penalty shall in no way operate to prohibit the State's right of forfeiture as provided by law nor act to postpone the date on which royalties were originally due. The above penalty provisions shall not apply in cases of title dispute as to the State's portion of the royalty or to that portion of the royalty in dispute as to fair market value. The State shall have first lien upon all oil and gas produced from the area covered by this lease to secure the payment of all unpaid royalty and other sums of money that may become due to the State hereunder.

4. **Pooling:** (a) Lessee is hereby granted the right, at its option, to pool or unitize any land covered by this lease with any other land covered by this lease, and/or with any other land, lease, or leases, as to any or all minerals or horizons. Units pooled for oil hereunder shall not exceed 160 acres each in area, and units pooled for gas hereunder shall not exceed in area 640 acres each plus a tolerance often percent (10%) thereof, unless oil or gas units of a greater size are allowed under or prescribed by rules of the Railroad Commission of Texas. A unit established hereunder shall be valid and effective for all purposes of this lease even though there may be mineral, royalty, or leasehold interests in lands within the unit, which are not effectively pooled or unitized. Any operations conducted on any part of such unitized land shall be considered, for all purposes, except the payment of royalty, as operations conducted upon said land under this lease. There shall be allocated to the land covered by this lease within each such unit (or to each separate tract within the unit if this lease covers separate tracts within the unit) the proportion of the total production of unitized minerals from the unit, after deducting any used in lease or unit operations, which the number of surface acres in such land (or in each such separate tract) covered by this lease within the unit bears to the total number of surface acres in the unit, and the production so allocated shall be considered for all purposes, including payment or delivery of royalty, overriding royalty and any other payments out of production, to be the entire production of unitized minerals from the land to which allocated in the same manner as though produced there from under the terms of this lease. The owner of the reversionary estate of any term royalty or mineral estate agrees that the accrual of royalties pursuant to this paragraph or of shut-in royalties from a well on the unit shall satisfy any limitation of term requiring production of oil or gas. The formation of any unit hereunder which includes land not covered by this lease shall not have the effect of exchanging or transferring any interest under this lease (including, without limitation, any shut-in royalty which may become payable under this lease) between parties owning interests in land covered by this lease and parties owning interests in land not covered by this lease. Neither shall it impair the right of Lessee to release as provided in paragraph 5 hereof, except that Lessee may not so release as to lands within a unit while there are operations thereon for unitized minerals unless all pooled leases are released as to lands within the unit. At any time while this lease is in force Lessee may dissolve any unit established hereunder by filing for record in the public office where this lease is recorded a declaration to that effect, if at that time no operations are being conducted thereon for unitized minerals. Subject to the provisions of this paragraph 4, a unit once established hereunder shall remain in force for so long as any lease subject thereto shall remain in force. If this lease now or hereafter covers separate tracts, no pooling or unitization of royalty interests as between any such separate tracts is intended or shall be implied or result merely from the inclusion of such separate tracts within this lease but Lessee shall nevertheless have the right to pool or unitize as provided in this paragraph 4 with consequent allocation of production as herein provided. As used in this paragraph 4, the words "separate tract" mean any tract with royalty ownership differing, now or hereafter, either as to parties or amounts, from that as to any other part of the leased premises.

(b) Neither unit production of oil or gas, nor unit operations, nor payment of shut-in royalties from a unit gas well, shall serve to hold the lease in force as to any area outside the unit, regardless of whether the production, maintenance of a shut-in gas well, or operations are actually located on the State tract or not.

(c) **Lessee agrees to file with the General Land Office a copy of any unit designation in which this lease is included and a completed "Highway Right-of-Way Unit Designation Form" which is available on the General Land Office website. Lessee agrees to make such filing within thirty (30) days of the designation being filed of record with the county.**

5. **Release:** Lessee may relinquish the rights granted hereunder to the State at any time by recording the relinquishment in the county where this area is situated and filing the recorded relinquishment or certified copy of same in the General Land Office within ninety (90) days after its execution accompanied by the prescribed filing fee. Such relinquishment will not have the effect of releasing Lessee from any liability theretofore accrued in favor of the State.

6. **Rework:** If at any time or times during the primary term operations are conducted on said land and if all operations are discontinued, this lease shall thereafter terminate at the end of the primary term or on the ninetieth day after discontinuance of all operations, whichever is the later date, unless on such later date either (1) Lessee is conducting operations or (2) the shut-in well provisions of paragraph 3 or the provisions of paragraph 9 are applicable. Whenever used in this lease the word "operations" shall mean operations for and any of the following: drilling, testing, completing, reworking, recompleting, deepening, plugging back or repairing of a well in search for or in an endeavor to obtain production of oil or gas, or production of oil or gas in paying quantities.

7. **Mineral Use:** Lessee shall have the use, free from royalty, of oil and gas produced from said land in all operations hereunder.

8. **Notice:** In the event Lessor considers that Lessee has not complied with all its obligations hereunder, both express and implied, Lessor shall notify Lessee in writing, setting out specifically in what respects Lessee has breached this contract. Lessee shall then have sixty (60) days after receipt of said notice within which to meet or commence to meet all or any part of the breaches alleged by Lessor. The service of said notice shall be precedent to the bringing of any action by Lessor on said lease for any cause, and no such action shall be brought until the lapse of sixty (60) days after service of such notice on Lessee. Neither the service of said notice nor the doing of any acts by Lessee aimed to meet all or any of the alleged breaches shall be deemed an admission or presumption that Lessee has failed to perform all its obligations hereunder. If this lease is canceled for any cause, it shall nevertheless remain in force and effect as to (1) sufficient acreage around each well as to which there are operations to constitute a drilling or maximum allowable unit under applicable governmental regulations, (but in no event less than forty acres), such acreage to be designated by Lessee as nearly as practicable in the form of a square centered at the well, or in such shape as then existing spacing rules require; and (2) any part of said land included in a pooled unit on which there are operations.

9. **Force Majeure:** If, while this lease is in force, at, or after the expiration of the primary term hereof, it is not being continued in force by reason of the shut-in well provisions of paragraph 3 hereof, and Lessee is not conducting operations on said land by reason of (1) any law, order, rule or regulation, (whether or not subsequently determined to be invalid) or (2) any other cause, whether similar or dissimilar, (except financial) beyond the reasonable control of Lessee, the

primary term shall be extended until the first anniversary date hereof occurring ninety (90) or more days following the removal of such delaying cause, and this lease may be extended thereafter by operations as if such delay had not occurred.

10. **Lesser Estate Clause:** If this lease covers a less interest in the oil or gas in all or any part of said land than the entire and undivided fee simple estate (whether lessors interest is herein specified or not), or no interest therein, then the royalties, and other monies accruing from any part as to which this lease covers less than such full interest, shall be paid only in the proportion which the interest therein, if any, covered by this lease bears to the whole and undivided fee simple estate therein.

11. **Assignments:** This lease may be transferred at any time. All transfers must reference the lease by file number and must be recorded in the county where the land covered hereby is located, and the recorded transfer or a copy certified to by the County Clerk of the county where the transfer is recorded must be filed in the General Land Office within ninety (90) days of the execution date, as provided by N.R.C. Section 52.026, accompanied by the prescribed filing fee. Every transferee shall succeed to all rights and be subject to all obligations, liabilities, and penalties owed to the State by the original Lessee or any prior transferee of the lease, including any liabilities to the State for unpaid royalties.

12. **Well Information:** Lessee agrees to forthwith furnish Lessor, upon written request, with copies of all drilling logs, electrical logs, cores and core records and other information pertaining to all wells drilled by lessee either on the leased premises or acreage pooled therewith, when requested to do so. Said information shall remain confidential as required by statute.

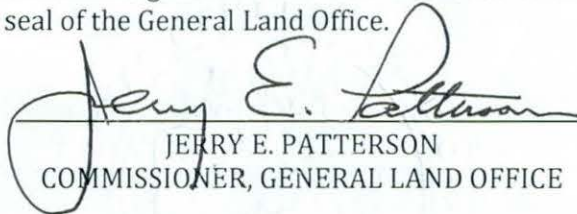
13. **Surface:** Notwithstanding anything herein to the contrary, it is agreed that Lessee will not conduct any exploration or drilling on the surface of the leased premises or use the surface in the exercise of any rights herein granted. Any development of said land shall be by means of a directional well located off the leased premises, or by pooling of said land with other land, lease or leases as hereinabove provided.

14. **Compensatory Royalty:** Lessee shall pay a compensatory royalty if this lease is not being held by production on the leased premises, by production from a pooled unit, or by payment of shut-in royalties in accordance with the terms of this lease, and if oil or gas is sold or delivered in paying quantities from a well located within 2,500 feet of the leased premises and completed in a producible reservoir underlying the area leased hereunder or in any case in which drainage is occurring. Such compensatory royalty shall be paid at the royalty rate provided in this lease based on the value of production from the well as provided in the lease on which such well is located. The compensatory royalty shall be paid in the same proportion that the acreage of this lease has to the acreage of the proration unit surrounding the draining well plus the acreage of this lease. The compensatory royalty shall be paid monthly to the Commissioner of the General Land Office on or before the last day of the month after the month in which the oil or gas is sold and delivered from the well causing the drainage or from the well located within 2500 feet of the leased premises and completed in a producible reservoir under this lease. Notwithstanding anything herein to the contrary, compensatory royalty payable hereunder shall be no less than an amount equal to double the shut-in, and shall maintain this lease in effect for so long as such payments are made as provided herein.

15. **Forfeiture:** If Lessee shall fail or refuse to make payment of any sum within thirty (30) days after it becomes due, or if Lessee or an authorized agent should knowingly make any false

return or false report concerning production or drilling, or if Lessee shall fail or refuse to drill any offset well or wells in good faith as required by law and the rules and regulations adopted by the Commissioner of the General Land Office, or if Lessee should fail to file reports in the manner required by law or fail to comply with rules and regulations promulgated by the General Land Office, or refuse the proper authority access to the records pertaining to operations, or if Lessee or an authorized agent should knowingly fail or refuse to give correct information to the proper authority, or knowingly fail or refuse to furnish the General Land Office a correct log of any well, or if this lease is pooled or assigned and the unit designation or assignment is not filed in the General Land Office as required by law, the rights acquired under this lease shall be subject to forfeiture by the Commissioner, and he shall forfeit same when sufficiently informed of the facts which authorize a forfeiture, and when forfeited the area shall again be subject to lease. However, nothing herein shall be construed as waiving the automatic termination of this lease by operations of law or by reason of any special limitation arising hereunder. Forfeitures may be set aside and this lease and all rights there under reinstated before the rights of another intervene upon satisfactory evidence to the Commissioner of the General Land Office of future compliance with the provisions of the law and of this lease and the rules and regulations that may be adopted relative hereto.

IN TESTIMONY WHEREOF, witness the signature of the Commissioner of the General Land Office of the State of Texas under the seal of the General Land Office.


JERRY E. PATTERSON
COMMISSIONER, GENERAL LAND OFFICE

Approved:

ML: 

DC: 

CC: 

EXHIBIT "A"

ATTACHED TO AND MADE A PART OF THAT CERTAIN OIL AND GAS LEASE BY AND BETWEEN THE STATE OF TEXAS, AS LESSOR, AND EOG RESOURCES, INC., AS LESSEE, DATED November 4, 2014

4.06 ACRES, more or less, out of the B. F. Whitaker Survey, A-31, Leon County, Texas, being more particularly described in the following two (2) tracts of land, to wit:

TRACT 1: 3.15 acres of land, more or less, out of the B. F. Whitaker Survey, A-31, Leon County, Texas, and being the same land described in a Right-of-Way Deed from Jack Ellison to the State of Texas, dated May 5, 1939, and recorded in Volume 119, Page 197, of the Deed Records of Leon County, Texas.

TRACT 2: 0.91 acres of land, more or less, out of the B. F. Whitaker Survey, A-31, Leon County, Texas, and being the same land described in a Right-of-Way Deed from H. M. Hines and wife, Mrs. H. M. Hines to the State of Texas, dated December 15, 1938, and recorded in Volume 119, Page 201, of the Deed Records of Leon County, Texas.

ROBERT
ROGERS
A-21

3

MF.117004

BENJAMIN F
WHITAKER
A-31

LEON
COUNTY

MADISON
COUNTY

MF117004
Highway Right-of-Way
FM-3
4.06 Acres
Leon County, Texas

1,000 500 0 1,000 Feet



Exhibit B

The Texas General Land Office makes no representations or warranties regarding the accuracy or completeness of the information depicted on this map or the data from which it was produced. This map IS NOT suitable for navigational purposes and does not purport to depict or establish boundaries between private and public land.



Map Generated by:
Mark Conway
IS/BAS/GIS
November 2014

2.

File No: MF 117004

Oil & Gas lease

Date Filed: 11/4/14

Jerry E. Patterson, Commissioner

By: SSD

EOG RESOURCES, INC.

APPLICATION TO LEASE THE STATE OF TEXAS FOR THE PURPOSES
OF DRILLING A HORIZONTAL WELL

RIGHT-OF-WAY TRACT IS NOT A RELINQUISHMENT ACT LAND

COVERS:

4.06 ACRES, MORE OR LESS, OUT OF THE B. F. WHITAKER SURVEY, A-31, LEON
COUNTY, TEXAS.

STATE OF TEXAS RIGHT-OF-WAY TRACT

PREPARED BY MORGAN MCGLOTHLIN,
FOR EOG RESOURCES, INC.

NOTE: Please draft lease with EOG Resources, Inc., whose address is 6101 S. Broadway, Suite 200, Tyler, TX 75703, as **Lessee**.

PLEASE MAIL THE PREPARED LEASE TO THE FOLLOWING ADDRESS:

EOG FIELD LAND OFFICE, ATTN: MORGAN MCGLOTHLIN
809 UNIVERSITY DRIVE EAST, STE 101A
COLLEGE STATION, TX 77840-2173

Please direct any questions or concerns to Morgan McGlothlin at 979-575-7415 or
hmorgan.mcglathlin@gmail.com. Thank you.



EOG Resources, Inc.
P.O. Box 4362
Houston, TX 77210-4362

CHECK NO. 1192298569
VENDOR NO. 057099
PAGE 1 OF 1
DATE 09/16/14

COMMISSIONER OF THE TEXAS
GENERAL LAND OFFICE
STEPHEN F AUSTIN ST OFFC BLDG
1700 N CONGRESS AVE
AUSTIN, TX 78701 1495

15701927

VOUCHER NO.	INVOICE NO.	INVOICE DATE	DESCRIPTION	NET AMOUNT
928593	SEP1514B	09/15/14	186843-000	2,842.00
TOTAL CHECK AMOUNT				USD X 2,842.00

121

DETACH AND RETAIN THIS STUB FOR YOUR RECORDS.

EOG Resources, Inc.
P.O. Box 4362
Houston, TX 77210-4362

CHECK NO. 1192298569
VENDOR NO. 057099
PAGE 1 OF 1
DATE 09/16/14

COMMISSIONER OF THE TEXAS
GENERAL LAND OFFICE
STEPHEN F AUSTIN ST OFFC BLDG
1700 N CONGRESS AVE
AUSTIN, TX 78701 1495

15701927

VOUCHER NO.	INVOICE NO.	INVOICE DATE	DESCRIPTION	NET AMOUNT
928593	SEP1514B	09/15/14	186843-000	2,842.00
TOTAL CHECK AMOUNT				USD X 2,842.00

121

DETACH AND RETAIN THIS STUB FOR YOUR RECORDS.

This blue check contains multiple fraud deterrent security features, all features detailed on back of check.



EOG Resources, Inc.
P.O. Box 4362
Houston, TX 77210-4362

VENDOR NO. 057099

CITIBANK DELAWARE, NEW CASTLE DE 19720

62-20
311

No. 1192298569

09/16/14

15701927

Two thousand eight hundred forty two and 00/100 Dollars

*****\$2,842.00

NOT VALID AFTER 90 DAYS

PAY TO THE
ORDER OF

COMMISSIONER OF THE TEXAS
GENERAL LAND OFFICE
STEPHEN F AUSTIN ST OFFC BLDG
1700 N CONGRESS AVE
AUSTIN, TX 78701 1495

OPERATIONS ACCOUNT



⑈ 1192298569 ⑈

EOG Resources, Inc.
P.O. Box 4362
Houston, TX 77210-4362

CHECK NO. 1192298568
VENDOR NO. 057099
PAGE 1 OF 1
DATE 09/16/14

15701928

COMMISSIONER OF THE TEXAS
GENERAL LAND OFFICE
STEPHEN F AUSTIN ST OFFC BLDG
1700 N CONGRESS AVE
AUSTIN, TX 78701 1495

VOUCHER NO.	INVOICE NO.	INVOICE DATE	DESCRIPTION	NET AMOUNT
928596	SEP1514	09/15/14	186843-000 SALES FEE	42.63
TOTAL CHECK AMOUNT				USD 42.63

121
X

DETACH AND RETAIN THIS STUB FOR YOUR RECORDS.

EOG Resources, Inc.
P.O. Box 4362
Houston, TX 77210-4362

CHECK NO. 1192298568
VENDOR NO. 057099
PAGE 1 OF 1
DATE 09/16/14

COMMISSIONER OF THE TEXAS
GENERAL LAND OFFICE
STEPHEN F AUSTIN ST OFFC BLDG
1700 N CONGRESS AVE
AUSTIN, TX 78701 1495

15701928

VOUCHER NO.	INVOICE NO.	INVOICE DATE	DESCRIPTION	NET AMOUNT
928596	SEP1514	09/15/14	186843-000 SALES FEE	42.63
			TOTAL CHECK AMOUNT	USD 42.63

121
X

DETACH AND RETAIN THIS STUB FOR YOUR RECORDS.

This blue check contains multiple fraud deterrent security features, all features detailed on back of check.



EOG Resources, Inc.
P.O. Box 4362
Houston, TX 77210-4362

VENDOR NO. 057099

CITIBANK DELAWARE, NEW CASTLE DE 19720

62-20
311

No. 1192298568

09/16/14

15701928

Forty two and 63/100 Dollars

*****\$42.63

NOT VALID AFTER 90 DAYS

PAY TO THE
ORDER OF

COMMISSIONER OF THE TEXAS
GENERAL LAND OFFICE
STEPHEN F AUSTIN ST OFFC BLDG
1700 N CONGRESS AVE
AUSTIN, TX 78701 1495

OPERATIONS ACCOUNT

1192298568



EOG Resources, Inc.
P.O. Box 4362
Houston, TX 77210-4362

15701926

CHECK NO. 1192298570
VENDOR NO. 057099
PAGE 1 OF 1
DATE 09/16/14

COMMISSIONER OF THE TEXAS
GENERAL LAND OFFICE
STEPHEN F AUSTIN ST OFFC BLDG
1700 N CONGRESS AVE
AUSTIN, TX 78701 1495

VOUCHER NO.	INVOICE NO.	INVOICE DATE	DESCRIPTION	NET AMOUNT
928594	SEP1514C	09/15/14	186843-000 PROCESSING FEE	500.00
			TOTAL CHECK AMOUNT	USD 500.00

121

DETACH AND RETAIN THIS STUB FOR YOUR RECORDS.

EOG Resources, Inc.
P.O. Box 4362
Houston, TX 77210-4362

15701926

CHECK NO. 1192298570
VENDOR NO. 057099
PAGE 1 OF 1
DATE 09/16/14

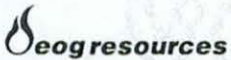
COMMISSIONER OF THE TEXAS
GENERAL LAND OFFICE
STEPHEN F AUSTIN ST OFFC BLDG
1700 N CONGRESS AVE
AUSTIN, TX 78701 1495

VOUCHER NO.	INVOICE NO.	INVOICE DATE	DESCRIPTION	NET AMOUNT
928594	SEP1514C	09/15/14	186843-000 PROCESSING FEE	500.00
TOTAL CHECK AMOUNT				USD 500.00

121
X

DETACH AND RETAIN THIS STUB FOR YOUR RECORDS.

This blue check contains multiple fraud deterrent security features, all features detailed on back of check.



EOG Resources, Inc.
P.O. Box 4362
Houston, TX 77210-4362

VENDOR NO. 057099

CITIBANK DELAWARE, NEW CASTLE, DE 19720

62-20
311

No. 1192298570

09/16/14
15701926

Five hundred and 00/100 Dollars

*****\$500.00

NOT VALID AFTER 90 DAYS

PAY TO THE
ORDER OF

COMMISSIONER OF THE TEXAS
GENERAL LAND OFFICE
STEPHEN F AUSTIN ST OFFC BLDG
1700 N CONGRESS AVE
AUSTIN, TX 78701 1495

OPERATIONS ACCOUNT

1192298570



3.

File No. MF #117004
Cover letter, bonus, fees

Date Filed: 10/6/14
Jerry E. Patterson, Commissioner

By SSD

10 04

HROW Plat Transmittal Slip

Date to GIS: **10/28/2014** SLB: **11/04/2014** Aprox Due Date: **10/29/2014**

Lease Number: **MF 117004** County: **Leon** Road Name: **FM-3**

Acreage: **4.06**

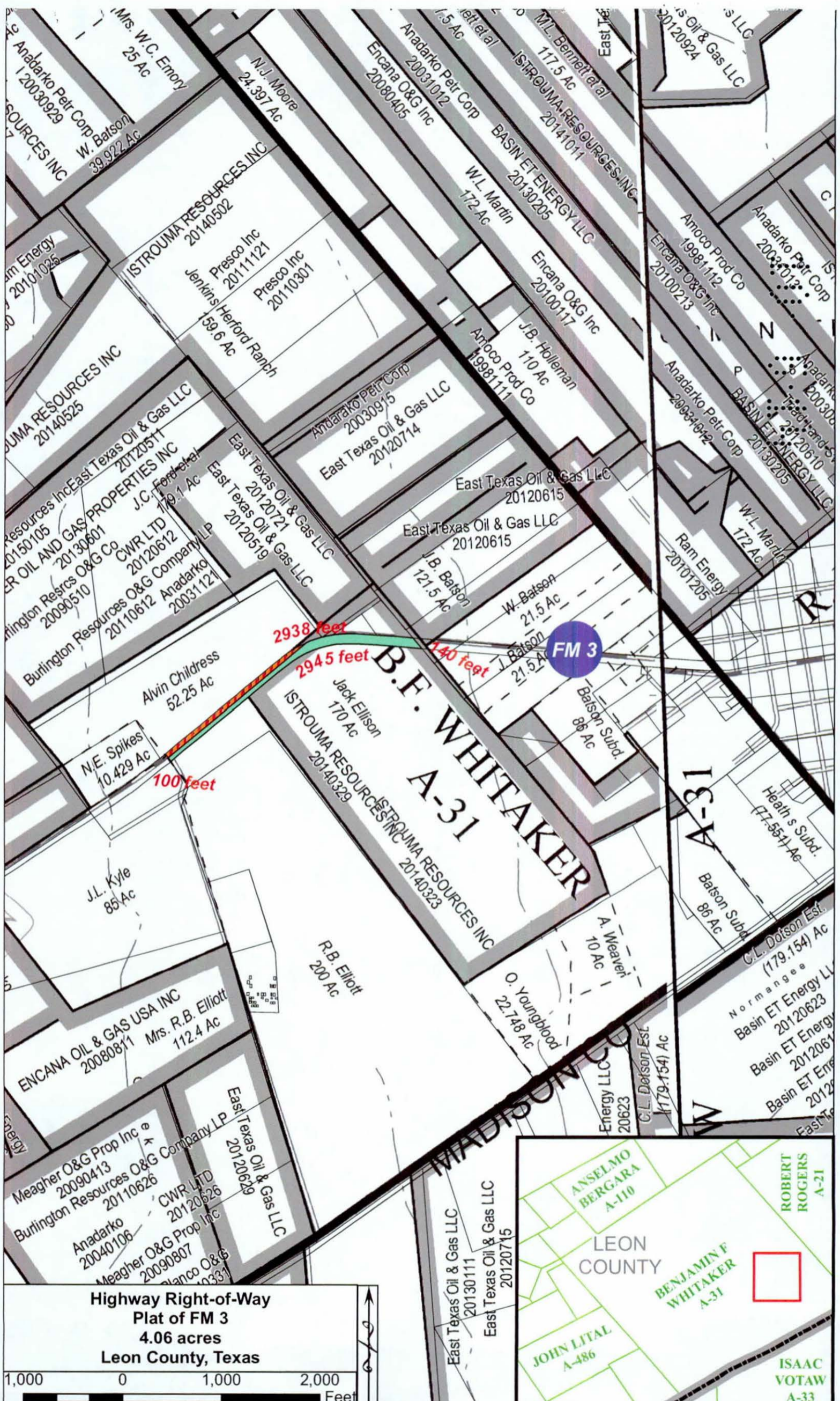
Abstract: **B. F. Whitaker Survey, A-31**

Completed by: _____

T Drive date: 10-29-14

Proofed by GIS: MC

Proofed by Energy: _____



Highway Right-of-Way
Plat of FM 3
4.06 acres
Leon County, Texas

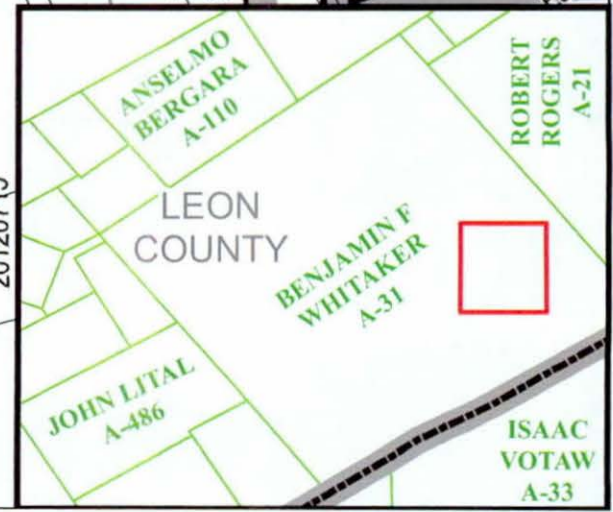



EXHIBIT "A"

ATTACHED TO AND MADE A PART OF THAT CERTAIN OIL AND GAS LEASE BY AND BETWEEN THE STATE OF TEXAS, AS LESSOR, AND EOG RESOURCES, INC., AS LESSEE, DATED _____.

4.06 ACRES, more or less, out of the B. F. Whitaker Survey, A-31, Leon County, Texas, being more particularly described in the following two (2) tracts of land, to wit:

TRACT 1: 3.15 acres of land, more or less, out of the B. F. Whitaker Survey, A-31, Leon County, Texas, and being the same land described in a Right-of-Way Deed from Jack Ellison to the State of Texas, dated May 5, 1939, and recorded in Volume 119, Page 197, of the Deed Records of Leon County, Texas.

TRACT 2: 0.91 acres of land, more or less, out of the B. F. Whitaker Survey, A-31, Leon County, Texas, and being the same land described in a Right-of-Way Deed from H. M. Hines and wife, Mrs. H. M. Hines to the State of Texas, dated December 15, 1938, and recorded in Volume 119, Page 201, of the Deed Records of Leon County, Texas.



ROBERT
ROGERS
A-21

3

MF117004

BENJAMIN F
WHITAKER
A-31

LEON
COUNTY

MADISON
COUNTY

MF117004
Highway Right-of-Way
FM-3
4.06 Acres
Leon County, Texas

1,000 500 0 1,000 Feet



Exhibit B

The Texas General Land Office makes no representations or warranties regarding the accuracy or completeness of the information depicted on this map or the data from which it was produced. This map IS NOT suitable for navigational purposes and does not purport to depict or establish boundaries between private and public land.



Map Generated by:
Mark Conway
IS/BAS/GIS
November 2014

4.

File No. MF117004
Plax

Date Filed: 10/6/14
Jerry E. Patterson, Commissioner

By: SSD

**AFFIDAVIT OF HIGHEST CONSIDERATION PAID
HIGHWAY RIGHT OF WAY LEASES**

STATE OF TEXAS

COUNTY OF LEON

BEFORE ME, the undersigned authority, on this day personally appeared

HAROLD MORGAN MCGLOTHLIN (Affiant), known to me to be a credible person and of lawful age, who being by me first duly sworn, deposes and says:

That his/her name is HAROLD MORGAN MCGLOTHLIN. And that, Affiant is personally familiar with and knowledgeable of the terms and conditions of the oil and gas lease(s) which adjoin(s) FARM TO MARKET ROAD 3
[common name(s) of highway/roadway]

situated in LEON County, Texas, said highway/roadway being described on Exhibit "A" attached hereto and made a part hereof. And that the highest and best terms for any lease adjoining lands described in Exhibit "A" are as follows:

Bonus Consideration Paid (Per Acre): \$ 700.00


Primary Term: 3 YEARS

Royalty Rate: 9/40ths

Delay Rentals: \$ NONE - PAID-UP

The above statements are within my personal knowledge and are true and correct.

Further, Affiant sayeth not.


[signature of affiant]


HAROLD MORGAN MCGLOTHLIN
[printed or typed name of affiant]

State of Texas
County of Brazos

Sworn to and subscribed before me on the 9th day of September, 20 14, by Harold Morgan McGlothlin (name of Affiant).



Notary Public's Signature



1100

5.

File No. MF 117004
Affidavit of Highest Consideration

Date Filed: 10/6/14
Jerry E. Patterson, Commissioner

By SSD



L. S. O. Youngblood
Notary Public in and for Leon County, Texas.

Filed for record the 6th day of May A. D. 1939 at 9 o'clock a.m.
Recorded this the 6th day of May A. D. 1939 at 10:15 o'clock a.m.

W. H. Hill, County Clerk

By W. H. Hill Deputy

.....
FILE NO. 19258 RIGHT OF WAY DEED

STATE OF TEXAS ()
COUNTY OF LEON ()

KNOW ALL MEN BY THESE PRESENTS:

That Jack Ellison of the County of Leon, State of Texas, for and in consideration of the sum of One Dollar & other good & valuable consideration to me in hand paid by the State of Texas, acting by and through the State Highway Commission, receipt of which is hereby acknowledged, have this day sold, and do by these presents grant, bargain, sell and convey unto the State of Texas, all that certain tract or parcel of land, situated in the County of Leon, State of Texas, and being more particularly described as follows, to-wit:

BEGINNING at a point in the Southwest fence line of the present county road, said point being in the North right-of-way line of the proposed road a distance of 50 feet from the center line at station 58+45, said point also being 625 feet southeast of the most Northerly corner of the Jack Ellison property;

THENCE in a Southeasterly direction along the Southwest fence line of the present county road for a distance of 140 feet to a point in the South right-of-way line of the proposed road, said point being 50 feet South of the center line;

THENCE N. 83-04 W along a line parallel to and 50 feet from the center line of the proposed road for a distance of 605 feet to the PC of a 5° curve to the left.

THENCE in a Southwesterly direction around said curve along a line parallel to and 50 feet from the center line of the proposed road for a distance of 850 feet to the PT.

THENCE S. 52-36 W. along a line parallel to and 50 feet from the center line of the proposed road for a distance of 1490 feet to a point in the Northeast fence line of a lane,

THENCE in a Northwesterly direction along said northeast fence line for a distance of 20 feet to the most Westerly corner of the Jack Ellison property;

THENCE in a Northeasterly direction along the Southeast fence line of the present County road for a distance of 1900 feet to a point that is 50 feet Northwest of the center line of the proposed road.

THENCE in a Easterly direction around a 5 degree curve to the right along a line parallel to and 50 feet from the center line of the proposed road for a distance of 510 feet to the PC of said curve.

THENCE S. 83-04 E. along a line parallel to and 50 feet from the center line of the proposed road for a distance of 510 feet to the place of beginning.

Containing 3.15 acres, more or less.

TO HAVE AND TO HOLD the above described premises, together with all and singular the rights and appurtenances thereto in any wise belonging unto the said State of Texas and its assigns.

And I the said Jack Ellison do hereby bind myself, my heirs, executors, and administrators, to warrant and forever defend all and singular the said premises, unto the said

State of Texas, and its assigns against every person whomsoever lawfully claiming or to claim the same or any part thereof.

The undersigned grantor herein for the same consideration hereby specially agrees that the consideration above recited includes adequate and complete compensation for any and all damages, present or future, that may be done to the remainder of the tract above referred to and in consideration of the premises and the payment to me of the sum of money above acknowledged, I hereby release the State of Texas from any and all damages, if any, present or future, that may be done to the remainder of my said tract of land by virtue of the construction and maintenance of the new proposed Highway No. or by virtue of any drainage in connection therewith or by virtue of any operations of any nature in connection with said road and its appurtenances.

And it is further agreed that grantor in consideration of the benefits above set out, will remove from the property above described such fences, buildings and other obstructions as may be found upon said premises.

Witness my hand, this the 5th day of May A. D. 1939.

Jack Ellison

THE STATE OF TEXAS
COUNTY OF LEON

BEFORE ME, O. Youngblood, a Notary Public in and for said County and State, on this day personally appeared Jack Ellison known to me to be the person whose name is subscribed to the foregoing instrument and acknowledged to me that he executed the same for the purposes and consideration therein expressed.

GIVEN UNDER MY HAND AND SEAL OF OFFICE this the 5th day of May A. D. 1939.

O. Youngblood
Notary Public in and for Leon County,
Texas.

L. S.

Filed for record the 6th day of May A. D. 1939 at 9 o'clock a.m.
Recorded this the 6th day of May A. D. 1939 at 10:30 o'clock a.m.

W. H. HILL, County Clerk

By Messias Laguarda Deputy

.....
FILE NO. 19259 RIGHT OF WAY DEED

STATE OF TEXAS ◊
COUNTY OF LEON ◊

KNOW ALL MEN BY THESE PRESENTS:

THAT J. C. Ford of the County of Leon, State of Texas, for and in consideration of the sum of One Dollar and other good and valuable consideration to me in hand paid by the State of Texas, acting by and through the State Highway Commission, receipt of which is hereby acknowledged, have this day sold, and do by these presents grant, bargain, sell and convey unto the State of Texas, all that certain tract or parcel of land, situated in the County of Leon, State of Texas, and being more particularly described as follows, to-wit:

TRACT NO. 1 (SOUTH SIDE OF PRESENT ROAD)

A strip of land, together with the present road, extending from station 240/00 to station 247/30, said strip having an average width of 15 feet, the South boundary of said strip is to be a line parallel to and 50 feet from the center line of the proposed road,

Containing 0.24 acres more or less.

knowledge, I hereby release the State of Texas from any and all damages, if any, present or future, that may be done to the remainder of my said tract of land by virtue of the construction and maintenance of the new proposed Highway No. or by virtue of any drainage in connection therewith or by virtue of any operations of any nature in connection with said road and its appurtenances.

And it is further agreed that grantor in consideration of the benefits above set out, will remove from the property above described such fences, buildings and other obstructions as may be found upon said premises.

Witness my hand this the 12th day of December A. D. 1939.

Minnie Gilbert.

THE STATE OF TEXAS
COUNTY OF LEON

BEFORE Me, O. Youngblood, a Notary Public in and for said County and State, on this day personally appeared Minnie Gilbert known to me to be the person whose name is subscribed to the foregoing instrument and acknowledged to me that he executed the same for the purposes and consideration therein expressed.

GIVEN UNDER MY HAND AND SEAL OF OFFICE this the 12th day of December 1938.

O. Youngblood
Notary Public in and for Leon
County, Texas.

L. S.

Filed for record the 6th day of May A. D. 1939 at 9 o'clock a.m.

Recorded this the 6th day of May A. D. 1939 at 1 o'clock p.m.

W. H. HILL, County Clerk

By *Minnie Gilbert* Deputy

.....
FILE NO. 19261 RIGHT OF WAY DEED

STATE OF TEXAS 0
COUNTY OF LEON 0

KNOW ALL MEN BY THESE PRESENTS:

That H. M. Hines and wife, Mrs. H. M. Hines of the County of Leon, State of Texas, for and in consideration of the sum of One Dollar & other good & valuable consideration to us in hand paid by the State of Texas, acting by and through the State Highway Commission, receipt of which is hereby acknowledged, have this day sold, and do by these presents grant, bargain, sell and convey unto the State of Texas, all that certain tract or parcel of land, situated in the County of Leon, State of Texas, and being more particularly described as follows to-wit:

A strip of land off of H. M. Hines property lying North and West of the present county road, said strip having a width of 0 feet at station 70/30 and 24 feet at station 85/79 said strip to have as its Northwest line a line parallel to and 50 feet from the center line of the proposed road.

Containing 0.91 acres, more or less.

TO HAVE AND TO HOLD the above described premises, together with all and singular the rights and appurtenances thereto in any wise belonging unto the said State of Texas and its assigns.

And we the said H. M. Hines and wife, Mrs. H. M. Hines do hereby bind ourselves,

our heirs, executors, and administrators to warrant and forever defend all and singular the said premises unto the said State of Texas, and its assigns against every person whomsoever lawfully claiming or to claim the same or any part thereof.

The undersigned grantors herein for the same consideration hereby specially agree that the consideration above recited includes adequate and complete compensation for any and all damages, present or future, that may be done to the remainder of the tract above referred to and in consideration of the premises and the payment to us of the sum of money above acknowledged, we hereby release the State of Texas from any and all damages, if any, present or future, that may be done to the remainder of our said tract of land by virtue of the construction and maintenance of the new proposed Highway No. or by virtue of any drainage in connection therewith or by virtue of any operations of any nature in connection with said road and its appurtenances.

And it is further agreed that grantors in consideration of the benefits above set out, will remove from the property above described such fences, buildings and other obstructions as may be found upon said premises.

Witness my hand this the 15th day of December A. D. 1938.

H. M. Hines

Mrs. H. M. Hines

THE STATE OF TEXAS
COUNTY OF LEON

BEFORE ME, O. Youngblood, a Notary Public in and for said County and State, on this day personally appeared H. M. Hines known to me to be the person whose name is subscribed to the foregoing instrument and acknowledged to me that he executed the same for the purposes and consideration therein expressed.

GIVEN UNDER MY HAND AND SEAL OF OFFICE this the 15th day of December 1938.

O. Youngblood

Notary Public in and for Leon
County, Texas.

L. S.

THE STATE OF TEXAS
COUNTY OF LEON

BEFORE ME, C. G. Haley, County Judge for said County and State, on this day personally appeared Mrs. H. M. Hines, wife of H. M. Hines known to me to be the person whose name is subscribed to the foregoing instrument, and having been examined by me privily and apart from her husband, and having the same fully explained to her, she, the said Mrs. H. M. Hines acknowledged such instrument to be her act and deed, and declared that she had willingly signed the same for the purposes and consideration therein expressed, and that she did not wish to retract it.

GIVEN UNDER MY HAND AND SEAL OF OFFICE this the 5 day of May 1939.

C. G. Haley

L. S.

County Judge Leon County, Texas.

Filed for record the 6th day of May A. D. 1939 at 9 o'clock a.m.

Recorded this the 6th day of May A. D. 1939 at 1:15 o'clock p.m.

W. H. HILL, County Clerk

By *Wm. L. Smith* Deputy

40

01

6.

File No. MF 117004
Source Deeds Record

Date Filed: 10/6/14
Jerry E. Patterson, Commissioner

By SSD

MEMORANDUM OF OIL AND GAS LEASE

STATE OF TEXAS §

COUNTY OF LEON §

WHEREAS, Jason Ellison, a married man, acting with regard to his sole and separate property, whose address is 4028 Viceroy Street, Bryan, TX 77802, as Lessor, and **Istrouma Resources, Inc.**, as Lessee, whose address is P. O. Box 4688, Bryan, TX 77805 entered into an Oil and Gas Lease dated March 23, 2011, covering the following described land situated in Leon County, State of Texas, to wit:

165.6 acres of land, more or less, a part of the B. F. Whitaker Survey, Abstract 31, Leon County, Texas, more particularly described in a Special Warranty Deed dated April, 21, 2010, from Marie Vick Geelan, Individually and as Executrix of the Estate of Charles William Geelan, Deceased, to Patricia Ann Ellison Williams and Jason Ellison recorded in Volume 1429, at Page 768 of the Real Property Records of Leon County, Texas.


WHEREAS, Lessor and Lessee desire to give public notice of the execution and delivery of said Lease by the recordation of this Memorandum of Oil and Gas Lease:

NOW, THEREFORE, for the purposes aforesaid, Lessor and Lessee hereby state as follows:

1. The Lease provides for a Three (3) year primary term.
2. The lease contains special provisions as more particularly set forth therein, a copy of which is in the possession of both the Lessor and Lessee.

IN WITNESS WHEREOF, this instrument is executed effective for all purposes as of the lease date.


LESSOR:



Jason Ellison, a married man, acting with regard to his sole and separate property

LESSEE:

Istrouma Resources, Inc.

By: 

Thomas E. Hodges Jr.
Its: President

ACKNOWLEDGEMENTS

STATE OF TEXAS §

COUNTY OF Brazos §

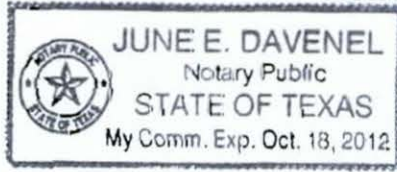
This instrument was acknowledged before me on this 4TH day of April, 2011 by Jason Ellison, a married man, acting with regard to his sole and separate property.

My Commission Expires:

Oct. 18, 2012

June E. Davenel

Notary Public, State of Texas





STATE OF TEXAS §

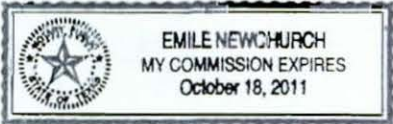
COUNTY OF BRACOS §

This instrument was acknowledged before me on this 5 day of APRIL, 2011 by Thomas E. Hodges, Jr., President of Istrouma Resources, Inc. on behalf of said corporation.

My Commission Expires:

[Signature]

Notary Public, State of Texas



Filed for Record in: Leon County
On: May 06, 2011 at 12:31P
As a Recordings
Document Number: 00379835
Amount: \$ 14.00
Receipt Number: 106925
By: Pat Jalufka

STATE OF TEXAS COUNTY OF LEON
I hereby certify that this instrument was filed on the
date and time stamped herein by me and was duly recorded
in the volume and page of the named records of:
Leon County
as stamped herein by me.
May 06, 2011
Christie Mckerfeldt, County Clerk
Leon County

MEMORANDUM OF OIL AND GAS LEASE

STATE OF TEXAS §

COUNTY OF LEON §

WHEREAS, Patricia Ann Ellison Williams, a married woman, acting with regard to her sole and separate property, whose address is P.O. Drawer D, Buffalo, TX 75831, as Lessor, and **Istrouma Resources, Inc.**, as Lessee, whose address is P. O. Box 4688, Bryan, TX 77805 entered into an Oil and Gas Lease dated March 23, 2011, covering the following described land situated in Leon County, State of Texas, to wit:

165.6 acres of land, more or less, a part of the B. F. Whitaker Survey, Abstract 31, Leon County, Texas, more particularly described in a Special Warranty Deed dated April, 21, 2010, from Marie Vick Geelan, Individually and as Executrix of the Estate of Charles William Geelan, Deceased, to Patricia Ann Ellison Williams and Jason Ellison recorded in Volume 1429, at Page 768 of the Real Property Records of Leon County, Texas.

WHEREAS, Lessor and Lessee desire to give public notice of the execution and delivery of said Lease by the recordation of this Memorandum of Oil and Gas Lease:

NOW, THEREFORE, for the purposes aforesaid, Lessor and Lessee hereby state as follows:

1. The Lease provides for a Three (3) year primary term.
2. The lease contains special provisions as more particularly set forth therein, a copy of which is in the possession of both the Lessor and Lessee.

IN WITNESS WHEREOF, this instrument is executed effective for all purposes as of the lease date.

LESSOR:

Patricia A. Ellison-Williams

Patricia Ann Ellison Williams, a married woman, acting with regard to her sole and separate property

LESSEE:

Istrouma Resources, Inc.

By: *Thomas E. Hodges, Jr.*
Thomas E. Hodges, Jr.
Its: President

ACKNOWLEDGEMENTS


STATE OF TEXAS §

COUNTY OF Leon §

This instrument was acknowledged before me on this 4th day of April, 2011 by Patricia Ann Ellison Williams, a married woman, acting with regard to her sole and separate property.

My Commission Expires:

7-21-11



Julie Uptmor
Notary Public, State of Texas

STATE OF TEXAS §

COUNTY OF BRAZOS §

This instrument was acknowledged before me on this 18 day of APRIL, 2011 by Thomas E. Hodges, Jr., President of Istrouma Resources, Inc. on behalf of said corporation.

My Commission Expires:

[Signature]
Notary Public, State of Texas



Filed for Record in: Leon County
On: May 06, 2011 at 12:31P
As a Recording
Document Number: 00379836
Amount: \$ 14.00
Receipt Number: 106925
By: Pat Jalofka

STATE OF TEXAS COUNTY OF LEON
I hereby certify that this instrument was filed on the
date and time stamped hereon by me and was duly recorded
in the volume and page of the named records of:
Leon County
as stamped hereon by me.
May 06, 2011
Christie Makerfeldt County Clerk
Leon County

MEMORANDUM OF OIL AND GAS LEASE

STATE OF TEXAS §
COUNTY OF LEON §

WHEREAS, Dr. W. A. Bilsing and wife, Shirley Bilsing, whose address is P. O. Box 159, Normangee, TX 77871, as Lessor(s), and Istrouma Resources, Inc. as Lessee, whose address is 1009 N. Earl Rudder Fwy., Suite 250, Bryan, TX 77802 entered into an Oil and Gas Lease dated December 20, 2011, covering the following land situated in Leon County, State of Texas, to wit:

6.262 acres of land, more or less, in the B.F. Whitaker Survey, A-31, Leon County, Texas.

See Exhibit "A" attached hereto and made a part hereof, for a complete list of tracts and descriptions.

WHEREAS, Lessor and Lessee desire to give public notice of the execution and delivery of said Lease by the recordation of this Memorandum of Oil and Gas Lease:


NOW, THEREFORE, for the purposes aforesaid, Lessor and Lessee hereby state as follows:

1. The Lease provides for a Three (3) year primary term and an option to extend the primary term for an additional period of Two (2) years.
2. The Lease contains special provisions as more particularly set forth therein, a copy of which is in the possession of both the Lessor and Lessee.

IN WITNESS WHEREOF, the parties to the Lease, in consideration of the amounts stated in the Lease, and other good and valuable consideration, and the benefits to be derived by the parties hereto in accordance with the terms and conditions of the Lease, have executed this Memorandum of Oil and Gas Lease on the dates of their respective notarial acknowledgments.

LESSOR:

Dr. W. A. Bilsing Shirley Bilsing



LESSEE:

Istrouma Resources, Inc.

By: Thomas E. Hodges, Jr.
Its: President



ACKNOWLEDGEMENTS

State of Texas §

County of Leon §

This instrument was acknowledged before me on this 26th day of December, 2011 by **Dr. W. A. Bilsing**.

My Commission Expires: 1/10/2012

Paul R Lewis
Notary Public




State of Texas §

County of Leon §

This instrument was acknowledged before me on this 21st day of December, 2011 by **Shirley Bilsing**.

My Commission Expires: 1/10/2012

Paul R Lewis
Notary Public



State of Texas §

County of Brazos §

This instrument was acknowledged before me on this 15th day of March, 2011 by **Thomas E. Hodges, Jr., President of Istrouma Resources, Inc.** on behalf of said corporation.

My Commission Expires: _____

Daphne Newchurch
Notary Public



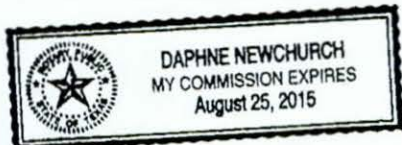


EXHIBIT A

ATTACHED TO AND MADE A PART OF THAT CERTAIN OIL AND GAS LEASE DATED DECEMBER 20, 2011, BETWEEN DR. W. A. BILSING AND WIFE, SHIRLEY BILSING, AS LESSOR(S), AND ISTROUMA RESOURCES, INC., AS LESSEE, COVERING 6.262 ACRES OF LAND, MORE OR LESS, IN THE B.F. WHITAKER SURVEY, A-31, LEON COUNTY, TEXAS.

6.262 acres of land, more or less, a part of the B.F. Whitaker Survey, Abstract 31, Leon County, Texas, more particularly described in two tracts as follows:

Tract 1) 5.45 acres of land, more or less, a part of the B.F. Whitaker Survey, Abstract 31, Leon County, Texas, comprised of a called 2.6 acre tract as described in Deed from Euna Bates Rogers and husband, M.E. Rogers to R. G. Grimes and wife, Louise Grimes as recorded in Volume 303, at Page 398, also recorded in Volume 439, at Page 697 of the Real Property Records of Leon County, Texas, presently owned by Dr. W.A. Bilsing by Deed recorded in Leon County Clerk's File Number 123749 and a called 2.4 acre tract as described in deed recorded in Volume 70, at Page 270 of the Real Property Records of Leon County, Texas, presently owned by Dr. W.A. Bilsing as referred to in affidavit of history of said 2.4 acres by Leon Batson recorded in Volume 1136, at Page 360 of the Real Property Records of Leon County, Texas, with said 5.45 acres of land, more or less, being more particularly described by metes and bounds as follows:

Beginning at a 5/8 inch iron rod with cap set in C.R. 459 on the Northerly line of State Highway 3 at the Southeasterly corner of the called 2.6 acre tract for the Southeasterly corner of the herein described tract:

THENCE: N 83° 30' 13" W along the Northerly line of State Highway 3 and the Southerly line of the called 2.6 and 2.4 acre tracts, at a distance of 20.85 feet pass a RR spike set for reference, at a distance of 372.67 feet pass a point of the Northwesterly face of a 24 inch oak at the common Southerly corner of said tracts, a total distance of 628.25 feet to a 5/8 inch iron with cap set for a point of curvature:

THENCE: In a Southwesterly direction, along the Northerly line of State Highway 3 and the Southerly line of the called 2.4 acre tract, with a Curve to the left having a Radius of 1,195.92 feet, a Central Angle of 21° 29' 18", a Chord Bearing of S 85° 45' 08" W, an Arc Distance of 448.52 feet to a 5/8 inch iron rod with cap set on the Southerly line of a 40 foot county road for the Southwesterly corner of this tract:

THENCE: N 54° 33' 44" E, along the Southerly line of said 40 foot county road, a distance of 557.08 feet to a 5/8 inch iron rod with cap set in a barbed wire fence for angle:

THENCE: N 52° 20' 47" E, continuing along the Southerly line of the 40 foot county road, at a distance of 253.08 feet pass a 5/8 inch iron rod with cap set for reference, a total distance of 268.03 feet to a 5/8 inch iron rod with cap set in C.R. 459 on the Easterly line of the called 2.6 acre tract for the Northeasterly corner of the herein described tract:

THENCE: S 37° 30' 13" E, along the Easterly line of the called 2.6 acre tract and along C.R. 459, a distance of 660.86 feet to the Place of Beginning and being 5.45 acres.

Tract 2) 0.812 acres of land, more or less, a part of the B.F. Whitaker Survey, Abstract 31, Leon County, Texas, located parallel and contiguous to the Northwesterly line of the called 5.45 acre tract, described as Tract 1 and more particularly described by metes and bounds as follows:

Beginning at a 5/8 inch iron rod with cap set in C.R. 459 on the Easterly line of the called 5.45 acre tract for the Northeasterly corner of the herein described tract:

THENCE: South 52 degrees 29 minutes 47 seconds West 268.08 feet;

THENCE: South 54 degrees 33 minutes 44 seconds West 557.08 feet;

THENCE: a curve to the left with a chord bearing of South 73 degrees 32 minutes 07 seconds West with a chord length of 61.48 feet and a radius of 1195.92 feet;

THENCE: a curve to the left with a chord bearing of South 70 degrees 17 minutes 48 seconds West with a chord length of 73.70 feet and a radius of 1195.92 feet;

THENCE: North 54 degrees 33 minutes 44 seconds East 684.71 feet;

THENCE: North 52 degrees 29 minutes 47 seconds East 268.08 feet;

THENCE: South 37 degrees 30 minutes 13 seconds East 40 feet;

to the POB, containing 0.812 acres of land, more or less.

STATE OF TEXAS COUNTY OF LEON
I hereby certify that this instrument was filed on the
date and time stamped hereon by me and was duly recorded
in the volume and page of the named records of:
Leon County
as stamped hereon by me.

Apr 02, 2012
Christie Wokelield, County Clerk
Leon County

Filed for Record in: Leon County
On: Apr 02, 2012 at 12:30P
As a Recording
Document Number: 00387761
Amount: \$ 18.00
Receipt Number: 113897
By: Pat Jalufka

NOTICE OF CONFIDENTIALITY RIGHTS: IF YOU ARE A NATURAL PERSON, YOU MAY REMOVE OR STRIKE ANY OF THE FOLLOWING INFORMATION FROM THIS INSTRUMENT BEFORE IT IS FILED FOR RECORD IN THE PUBLIC RECORDS: YOUR SOCIAL SECURITY NUMBER OR YOUR DRIVERS LICENSE NUMBER.

PAID-UP
OIL, GAS AND MINERAL LEASE

THIS AGREEMENT made and entered into this 12th day of April, 2013, but effective April 18, 2013 between, W.A. Bilsing, and wife, Shirley Bilsing, hereinafter called "Lessor" (whether one or more),

whose post office address is: P.O. Box 159, Normangee, TX 77871

and EAST TEXAS OIL & GAS, LLC, hereinafter called "Lessee", whose post office address is: 100 Independence Place, Suite 300, Tyler, TX 75703

1. Lessor, in consideration of ten and no/100's Dollars (\$10.00) and other good and valuable consideration in hand paid, receipt of which is hereby acknowledged, of the royalties herein provided and of the agreements of the Lessee herein contained, hereby grants, leases and lets, exclusively unto Lessee for the purpose of investigating, exploring, prospecting, drilling, mining and operating for and producing oil, gas and all other minerals, injecting gas, waters, other fluids, air and other gaseous substances into subsurface strata, laying pipe lines, storing oil, building tanks, power stations, electric transmission lines, telephone lines, and other structures and things thereon to produce, save, take care of, treat, process, store and transport said minerals and other products manufactured therefrom, and housing and otherwise caring for its employees, the following described land in Leon County, Texas to wit:

SEE EXHIBIT "A" ATTACHED HERETO AND MADE A PART HEREOF FOR ADDITIONAL LEASE PROVISIONS.

SEE EXHIBIT "B" ATTACHED HERETO AND MADE A PART HEREOF FOR LEASE DESCRIPTION.

Notwithstanding any particular description, it is nevertheless the intention of Lessor to include within this lease, and Lessor does hereby lease, not only the land so described but also any and all other land owned or claimed by Lessor in the herein named survey or surveys, or in adjoining surveys, and adjoining the herein described land up to the boundaries of the abutting landowners, the leased lands being hereinafter referred to as "said land." For the purpose of determining the amount of any bonus or other payment hereunder, said land shall be deemed to contain 682.44 acres whether actually containing more or less. Lessor agrees to execute any supplemental instrument(s) requested by Lessee for a more complete or accurate description of said land or instrument(s) to perfect title deficiencies.

2. Subject to the other provisions herein contained, this lease shall remain in force for a term of three (3) years from the effective date (called "Primary term"), and as long thereafter as oil, gas or other mineral is produced from said physical land or land with which said land or any part thereof is pooled, or this lease is maintained by virtue of some other provision hereof.

3. This is a PAID-UP LEASE. In consideration of the down cash payment, Lessor agrees that Lessee shall not be obligated, except as otherwise provided herein, to commence or continue any operations during the primary term.

4. The royalties to be paid by Lessee are: (a) on oil and on other liquid hydrocarbons saved at the well, 22.5% of that produced and saved from said land, same to be delivered at the wells or to the credit of Lessor in the pipeline to which the wells may be connected with Lessor's interest in either case bearing its proportion of any expense for treating oil to make it marketable as crude and Lessee having the option, at any time or from time to time, to purchase Lessor's oil at the well, paying therefore the lawful market price on the date of purchase for oil of like grade and gravity prevailing for the field nearest where such oil is produced; (b) on gas, including casing head gas and all gaseous substances, produced from said land and sold by Lessee 22.5% of the amount realized from such sale thereof, after deduction of a proportionate part of the production, severance and other excise taxes and the cost incurred by Lessee in delivering, processing, compressing, or otherwise making such gas or other substances merchantable; (c) on gas, including casing head gas and all gaseous substances, produced from said land and used off said land by Lessee and not benefiting Lessor, the market value at the mouth of the well of 22.5% of the gas so used off said land; (d) on all minerals mined and marketed, 22.5%, either in kind or value at the well or mine, at Lessee's election, except that on sulfur the royalty shall be One Dollar (\$1.00) per long ton; and (e) if at any time while there is a gas well or wells on the said land or land pooled therewith (for the purposes of this clause (e) the term "gas well" shall include wells capable of producing natural gas, condensate, distillate or any gaseous substance and wells classified as gas wells by any governmental authority) and such well or wells are shut-in, and this lease is not being maintained otherwise as provided herein, this lease shall nevertheless remain in force and effect following the shutting-in of the well(s), whether it be during or after the primary term (unless released by Lessee), and it shall be considered that gas is being produced from the land covered by this lease. When the lease is continued in force in this manner and the well or wells are shut-in for a period of at least ninety (90) consecutive days, Lessee shall pay or tender as an advanced annual royalty to the parties who at the time of such payment would be entitled to receive royalty hereunder if the well were producing, or deposit to their credit in the mail direct to lessor bank (Account No.) \$1.00 per net acre for the acreage then held under this lease by the party making such payment or tender. The first payment of such sum shall be made on or before either: (1) ninety (90) days from the date such well or wells are shut-in; (2) ninety (90) days from the effective date for inclusion of said land or a portion thereof within a unit on which is located a shut-in gas well; or (3) ninety (90) days from the date this lease ceases to be otherwise maintained as provided herein, whichever is the later date, and it shall be considered that gas is being produced from said land in paying quantities within the meaning of Paragraph 2 hereof for one (1) year from the date of such payment, and in like manner subsequent advance annual royalty payments may be made or tendered and it will be considered that gas is being produced from said land in paying quantities within the meaning of said Paragraph 2 during any annual period for which such royalty is so paid or tendered; such advanced annual royalty payment shall be credited against any royalty accruing to the owners thereof on any production from said land during any annual period for which such advanced annual payment has been made. Lessee's failure to pay or tender or to pay or tender properly or timely any such sum as royalty shall render Lessee liable for the amount due but it shall not operate to terminate this lease. All royalty interests, whether or not owned by the undersigned, shall be paid out of the royalty as provided for in said lease.

5. Lessee shall have the right but not the obligation to pool all or any part of the leased premises or interest therein with any other lands or interests, as to any or all depths or zones, and as to any or all substances covered by this lease, either before or after the commencement of production, whenever Lessee at its sole discretion deems it necessary or proper to do in order to develop or operate prudently the leased premises, whether or not similar pooling authority exists with respect to such other lands or interests. The unit formed by such pooling for an oil well which is not a horizontal completion shall not exceed 80 acres plus a maximum acreage tolerance of 10%, and for a gas well or a horizontal completion shall not exceed 640 acres plus a maximum acreage tolerance of 10%; provided that a Larger unit may be formed for an oil well or gas well or horizontal completion to conform to any well spacing or density pattern that may be prescribed or permitted by any governmental authority having jurisdiction to do so. For the purpose of the foregoing, the term "horizontal completion" means a well in which the horizontal component of the gross completion interval in the reservoir is at least one hundred (100) feet. In exercising its pooling rights hereunder, Lessee shall file of record a written declaration describing the unit and stating the effective date of pooling. Production, drilling, completion, or reworking operations anywhere on a unit which includes all or any part of the leased premises shall be treated as if it were production, drilling, completion or reworking operations on the leased premises, except that the production on which Lessors royalty is calculated shall be that proportion of the total unit production which the net acreage covered by this lease and included in the unit bears to the total gross acreage in the unit. Pooling in one or more instances shall not exhaust Lessee's pooling rights hereunder, and Lessee shall have the recurring right but not the obligation to revise any unit formed hereunder by expansion or contraction or both, either before or after commencement of production, so long as the total acreage therein does not exceed the maximum herein specified. Also each such drilling or production unit, when limited to any one or more formations and to any one or more of the minerals therein or produced therefrom, may from time to time be enlarged and extended by Lessee to include additionally any other formation or formations and any other mineral or minerals therein or produced therefrom. In making such a revision, Lessee shall file or record a written declaration describing the revised unit and stating the effective date of revision. To the extent any portion of the leased premises is included in or excluded from the unit by virtue of such revision, the proportion of unit production on which royalties are payable hereunder shall thereafter be adjusted accordingly. Lessee may place and use on each unit created hereunder common measuring and reworking tanks for production from such unit. In the absence of production in paying quantities from a unit, or upon permanent cessation thereof, Lessee may terminate the unit by filing of record a written declaration describing the unit and stating the date of termination. Pooling hereunder shall not constitute a cross-conveyance of interests.

6. If, at the expiration of the primary term, oil, gas or other mineral is not being produced from said land or land pooled therewith but Lessee is then engaged in operations for drilling, mining or reworking of any well or mine thereon or shall have completed a dry hole thereon within one hundred eighty (180) days prior to the end of the primary term, this lease shall remain in force so long as operations on said well or for the drilling or reworking of an additional well are commenced and prosecuted (whether on the same or successive wells) with no cessation of more than one hundred eighty (180) consecutive days, and, if they result in production, so long thereafter as oil, gas or other mineral is produced from said land or land pooled therewith. If, after the expiration of the primary term of this lease and after oil, gas or other mineral is produced from said land or land pooled therewith, production thereof should cease from any cause, this lease shall not terminate if Lessee

commences operations for drilling or reworking within one hundred eighty (180) days after the cessation of such production, but shall remain in force and effect so long as such operations are prosecuted with no cessation of more than one hundred eighty (180) consecutive days, and if they result in the production of oil, gas or other mineral, so long thereafter as oil, gas or other mineral is produced from said land or land pooled therewith. In the event a well or wells producing oil or gas in paying quantities should be brought in on adjacent land and within two hundred (200) feet of and draining said land, Lessee agrees to drill such offset wells as a reasonably prudent operator would drill under the same or similar circumstances. The judgment of the Lessee, when not fraudulently exercised, in carrying out the purpose of this lease shall be conclusive.

7. Lessee shall have free use of oil, gas and water from said land, except water from Lessor's wells and tanks, for all operations hereunder including repressuring, pressure maintenance, cycling and secondary recovery operations, and the royalty shall be computed after deducting any so used. Any structures and facilities placed on said land by Lessee for operations hereunder and any well or wells on said land drilled or used for the injection of salt water or other fluids may also be used for Lessee's operations on other lands in the same area. Lessee shall have the right at any time during or after the expiration of this lease to remove all property and fixtures placed by Lessee on said land, including the right to draw and remove all casing. When required by Lessor, Lessee will bury all pipe lines below ordinary plow depth, and no well shall be drilled within two hundred (200) feet of any residence or barn now on said land without Lessor's consent.

8. The rights of either party hereunder may be assigned in whole or in part and the provisions hereof shall extend to the heirs, representatives, successors and assigns, but no change or division in ownership of the land or royalties, however accomplished, shall operate to enlarge the obligations or diminish the rights of Lessee. No such change or division in the ownership of the land or royalties shall be binding upon Lessee for any purpose until such person acquiring any interest has finished Lessee with the instrument of instruments or certified copies thereof, constituting the chain of title from the original Lessor. An assignment of this lease, in whole or in part, shall, to the extent of such assignment, relieve and discharge Lessee of any obligations hereunder, and, if Lessee or assignee of part or parts hereof shall fail to comply with any provision of this lease, such default shall not affect this lease insofar as it covers a part of said land upon which Lessee or any assignee thereof shall not be in default. Should more than six parties become entitled to royalties hereunder, Lessee may require the appointment of a single agent to receive payment for all and may withhold payment until such appointment has been made.

9. When drilling or other operations are delayed or interrupted by storm, flood or other act of God, fire, war, rebellion, insurrection, riot, strikes, differences with workmen, unavailability of material or equipment, failure of carriers to transport or furnish facilities for transportation, some order, requisition or necessity of government or as a result of any cause whatsoever beyond the control of the Lessee, the time of such delay or interruption shall not be counted against Lessee, anything in this lease to the contrary notwithstanding. All express or implied covenants of this lease shall be subject to all Federal and State laws. Executive orders, rules or regulations and this lease shall not be terminated, in whole or in part, nor Lessee held liable in damages for failure to comply therewith if compliance is prevented by or if such failure is the result of, any such law, order, rule or regulation. If from such causes Lessee is prevented from conducting drilling or reworking operations on, or producing oil or gas from said land or land pooled therewith, the time while Lessee is so prevented shall not be counted against Lessee, and this lease shall be extended for a period of time equal to that during which such Lessee is so prevented from conducting drilling or reworking operations on, or producing oil or gas from said land or land pooled therewith, notwithstanding any other provision hereof

10. The breach by Lessee of any obligation arising hereunder shall not work a forfeiture or termination of this lease nor cause a termination or reversion of the estate created hereby nor be grounds for cancellation hereof in whole or in part. In the event Lessor considers that operations are not at any time being conducted in compliance with this lease, Lessor shall notify Lessee in writing of the facts relied upon as constituting a breach hereof, and Lessee, if in default, shall have sixty (60) days after receipt of notice in which to commence the compliance with the obligations imposed by virtue of this instrument. After the discovery of oil, gas or other mineral in paying quantities on said land, Lessee shall reasonably develop the acreage retained hereunder, but in discharging this obligation it shall in no event be required to drill more than one (1) well per forty (40) acres, plus an acreage tolerance not to exceed ten per cent (10%) of forty (40) acres of the area retained hereunder and capable of producing oil in paying quantities and one (1) well per six hundred forty (640) acres, plus an acreage tolerance not to exceed ten per cent (10%) of six hundred forty (640) acres of the area retained hereunder and capable of producing gas or other mineral in paying quantities or a horizontal completion.

11. Lessor hereby warrants and agrees to defend the title to said land, and agrees that Lessee, at its option, may discharge any tax, mortgage or other lien upon said land in the event of default of payment by Lessor, and in the event Lessee does so, it shall be subrogated to such lien with the right to enforce same and apply royalties accruing hereunder toward satisfying same. Without impairment of Lessee's rights under the warranty in the event of failure of title, it is agreed that, if Lessor owns an interest in said land less than the entire fee simple estate, whether stated herein above as a whole or partial interest, then the royalties to be paid Lessor shall be reduced proportionately. All royalty interest covered by this lease (whether or not owned by lessor) shall be paid out of the royalty herein provided. Should any one or more of the parties named herein above as Lessors fail to execute this lease, it shall nevertheless be binding upon the party or parties executing the same.

12. Lessee, its successors and assigns, shall have the right at any time to surrender this lease, in whole or in part, to Lessor or Lessors heirs, representatives, successors and assigns by delivering or mailing a release thereof to the Lessor, or by placing a release thereof of record in the county in which said land is situated; thereupon Lessee shall be relieved from all obligations, express or implied, of this agreement as to the acreage so surrendered, and thereafter the advance annual royalties payable hereunder shall be reduced in the proportion that the acreage covered hereby is reduced by said release or releases.

13. In the event the earliest notary acknowledgment is more than sixty (60) days beyond the date entered on this lease, then the effective date (for purposes of determining the expiration of the primary term) shall become the earliest notary acknowledgment date.

14. Notwithstanding the termination of this lease as to a portion of the lands covered hereby, Lessee shall nevertheless continue to have the right of ingress and egress from the lands still subject to this Lease, retained lands, for all purposes described and allowed hereunder, together with easements, right-of-ways, roads, pipelines and other facilities on, over and across all the lands originally covered by this Lease, for access to and from the retained lands, and for the gathering or transportation of oil, gas and other minerals produced from such retained lands.

IN WITNESS WHEREOF, this instrument is executed as of the date above written.

W.A. Bilsing
x _____
W.A. Bilsing

Shirley Bilsing
x _____
Shirley Bilsing



ACKNOWLEDGMENT

STATE OF TEXAS

COUNTY OF LEON

This instrument was acknowledged before me this 12th day of April, 2013, by W.A. Bilsing and Shirley Bilsing.

My Commission Expires: 08-25-2014 x *Beth Bouvier Sperry* Notary Public

EXHIBIT "A"

1. In the event that any of the terms and provisions of any of the following paragraph shall conflict with any of the terms and provisions of any of the preceding paragraphs of this lease, then the terms and provisions of these following paragraphs shall control and take precedence.
2. It is specifically understood and agreed that this lease covers only oil, gas and associated liquid or liquifiable or gaseous hydrocarbons and any sulphur as may be necessarily and incidentally produced therewith. The term "covered minerals" as used in this lease shall refer only to the foregoing minerals.
3. Lessee or the purchaser of oil and/or gas or other products produced from the leased premises will pay to Lessor the royalties provided for herein within the time provided in Section 91.402 of the Natural Resources Code of the State of Texas and failure to pay within the stated time, to pay interest thereon as provided in Section 91.403 of said Natural Resources Code of the State of Texas.
4. The right of Lessee to maintain this lease in force by the payment of shut-in royalty pursuant to Paragraph four (4) of the lease is limited in time to a period of no more than two cumulative years beyond the end of the primary term. The amount of shut-in royalties payable under this lease is ten dollars (\$10.00) per acre of land covered by this lease.
5. Notwithstanding anything to the contrary contained in this lease, in case of one or more producing units being formed, production from such unit or units shall keep this lease in effect only insofar as the same covers and applies to the part of the leased premises included in such unit or units from which there is production in paying quantities. At the expiration of the primary term, this lease shall terminate as to all of the leased premises except such part thereof as are included in such unit or units from which oil, and/or gas is being produced, or drilling or reworking operations are being conducted, or shut-in royalties are being paid on wells capable of but not actually producing minerals as defined in the lease.
6. At the expiration of the primary term, or if conducted, the termination of Continuous Drilling Operations, this Lease shall terminate as to any lands located outside the boundaries of the proration unit on which is located a well that is producing, or capable of producing, in paying quantities, and beneath 100 feet below the base of the deepest producing formation. At such time, Lessee shall retain a leasehold interest only in the lands which are included within a proration unit attributable to a well that is producing, or capable of producing, in paying quantities **LIMITED IN DEPTH** from the surface down to 100 feet below the base of the deepest producing formation, and shall promptly prepare and file of record a release of that portion of the leased premises which are no longer being maintained under the provisions of this Lease. Lessee shall provide Lessor a copy of such release with the recording data noted thereon.
7. Lessee shall pay to the surface estate owners, all damages to said land and to the buildings, improvements, livestock, fences, crops, pastures, lakes, trees and timber thereon, caused by Lessees operations.
8. Lessee shall back-fill all pits and excavations made by Lessee on the leased premises, as soon as possible after the ground has dried sufficiently, and shall remove all trash and debris and otherwise restore the surface of the ground to near as practicable to its condition prior to Lessees operations.

INITIAL FOR IDENTIFICATION: _____


A handwritten signature in black ink, appearing to be 'J. M.', written over a horizontal line. The signature is stylized and somewhat cursive.

EXHIBIT "B"

Tract 1: 59.23 acres, more or less, part of the B.F. Whitaker Survey, A-31, Leon County, Texas, being the same land described in a Warranty Deed dated December 23, 1970 from Loma Miller, et al, to Dr. W.A. Bilsing, recorded in Volume 366, Page 253, Deed Records, Leon County, Texas.

Tract 2: 49.86 acres, more or less, part of the B.F. Whitaker Survey, A-31, Leon County, Texas, being the same land described in a Warranty Deed dated August 3, 1970 from P.D. Sandifer, et ux, to W.A. Bilsing, recorded in Volume 363, Page 328, Deed Records, Leon County, Texas.

Tract 3: 52.25 acres, more or less, part of the B.F. Whitaker Survey, A-31, Leon County, Texas, being the same land described in an Executor's Deed dated July 20, 1995 from Ronny Harrington, et al, to W.A. Bilsing, recorded in Volume 909, Page 326, Deed Records, Leon County, Texas.

Tract 4: 19.60 acres, more or less, part of the B.F. Whitaker Survey, A-31, Leon County, Texas, being the same land described as THIRD TRACT in a General Warranty Deed dated January 5, 1998 from Ollie Henry to W.A. Bilsing, et ux, recorded in Volume 985, Page 185, Deed Records, Leon County, Texas.

Tract 5: 95.5 acres, more or less, part of the B.F. Whitaker Survey, A-31, Leon County, Texas, being the same land described in a Warranty Deed dated July 25, 1977 from James R. Williams, et ux, to Dr. W.A. Bilsing, recorded in Volume 430, Page 571, Deed Records, Leon County, Texas.

Tract 6: 80.0 acres, more or less, part of the B.F. Whitaker Survey, A-31, Leon County, Texas, being the same land described in a Contract of Sale and Purchase Deed dated May 3, 1965 from The Veterans' Land Board of Texas to William A. Bilsing, recorded in Volume 325, Page 352, Deed Records, Leon County, Texas.

Tract 7: 181.39 acres, more or less, part of the B.F. Whitaker Survey, A-31, Leon County, Texas, being the same land described in a Warranty Deed With Vendors Lien dated September 30, 1999 from Richard Burton Reichert, et ux, to W.A. Bilsing, recorded in Volume 1030, Page 390, Deed Records, Leon County, Texas.

Tract 8: 100 acres, more or less, part of the B.F. Whitaker Survey, A-31, Leon County, Texas, being the same land described in a Warranty Deed dated June 29, 1979 from Clovis P. Griffith, et ux, to Dr. William A. Bilsing, recorded in Volume 464, Page 689, Deed Records, Leon County, Texas.

Tract 9: 44.61 acres, more or less, part of the B.F. Whitaker Survey, A-31, Leon County, Texas, being the same land described as SECOND TRACT in a General Warranty Deed dated January 5, 1998 from Ollie Henry to W.A. Bilsing, et ux, recorded in Volume 985, Page 185, Deed Records, Leon County, Texas.



INITIAL FOR IDENTIFICATION: /



Filed for Record in: Leon County
On: Jul 01, 2013 at 10:19A
As a Recordings
Document Number: 00398378
Amount: \$ 22.00
Receipt Number: 126454
By: Debbie Hutschler

STATE OF TEXAS COUNTY OF LEON
I hereby certify that this instrument was filed on the
date and time stamped hereon by me and was duly recorded
in the volume and page of the named records of:
Leon County
as stamped hereon by me.

Jul 01, 2013
Christie Wakefield, Leon County Clerk
Leon County



File No: MF 117004
Adjacent lease schedule

Date Filed: 10/6/14
Jerry E. Patterson, Commissioner

By: ~~JP~~ SSD

STATE OF TEXAS §
 §
COUNTY OF LEON §

ASSIGNMENT OF OIL AND GAS LEASES

KNOW ALL MEN BY THESE PRESENTS:

THAT **Istrouma Resources, Inc.** (hereinafter "Assignor"), 1009 N. Earl Rudder Freeway, Suite 250, Bryan, Texas 77802, for good and valuable consideration, the receipt and sufficiency of which is hereby acknowledged, subject to the terms, provisions, conditions and/or limitations set forth herein, and WITHOUT WARRANTY OF ANY KIND, EITHER EXPRESS OR IMPLIED, (except that Assignor represents that Assignor has not created any additional burdens beyond the royalty provided for in each said Oil and Gas Lease), does hereby sell, transfer, convey, and assign unto **EOG Resources, Inc.** (hereinafter "Assignee"), 6101 S. Broadway, Suite 200, Tyler, Texas 75703, all of Assignor's right, title and interest in and to those certain Oil and Gas Leases described on Exhibit "A" attached hereto and made a part hereof.



ASSIGNEE agrees to protect, indemnify and hold Assignee free and harmless from and against any and all claims, liens, demands, and causes of action of every kind and character (including the amounts of judgments, penalties, interest, court costs and attorney/legal fees incurred by Assignor in the defense of same) arising in favor of any person, entity or government agency, or other third parties (including employees of either party), on account of fines, penalties, forfeitures, taxes, claims, demands and causes of action of any kind and every character caused by, occurring from or incidental to Assignee's use and occupancy of these premises.

TO HAVE AND TO HOLD the herein described premises, together with the proportionate part of the rights and appurtenances thereto in anywise belonging unto said Assignee, its successor and assigns, subject to all the terms and conditions, limitations and covenants of the aforesaid oil and gas lease(s), and Assignee, by its acceptance of this assignment, agrees to be bound by and fulfill proportionately as to its interests the terms and provisions thereof.

THIS instrument shall be binding upon and inure to the benefit of the parties hereto, their respective successors and assigns.

IN WITNESS WHEREOF, this instrument is executed this 12TH day of MARCH, 2012.

Istrouma Resources, Inc.

By: Thomas E. Hodges, Jr.
Thomas E. Hodges, Jr.

Its: President

STATE OF TEXAS §
 §
COUNTY OF BRAZOS §

This instrument was acknowledged before me on the 12th day of MARCH, 2012 by Thomas E. Hodges, Jr., as President of Istrouma Resources, Inc., on behalf of said corporation.

Emmie Newchurch
Notary Public, State of Texas

My Commission Expires:



EXHIBIT "A"

Attached to and made a part of that certain Assignment of Oil and Gas Leases by and beteen Istrouma Resources, Inc., as Assignor, and EOG Resources, Inc., as Assignee

Lease Date	Lessor	Lessee	Lease Legal Description	County	State	Book	Page
10/20/11	Adams, Howard Felder	Istrouma Resources, Inc.	803.351 acres of land, in the Jacob Kuechler Survey A-1081, W. S. Lewis Survey A-1083, Nicholas Copeland Survey A-162, S. P. Reeves Survey A-740, R.B. Ward Survey A-1097, W. B. Brooks Survey A-1070, C. C. Guinn Survey A-1198, Leon County, Texas	Leon	TX	1494	7
07/06/09	Alexander, Don	CWR, Ltd.	61.10 acres of land, a part of the B.F. Whitaker Survey A-31, Leon County, Texas	Leon	TX	1406	231
06/25/09	Anderson, Gloyd D. et ux	Gondal Mullenax, Trustee	72.498 acres of land, situated in the Robert Rogers Survey A-21, Leon County, Texas	Leon	TX	1402	319
06/16/10	Anderson, Judith H.	Istrouma Resources, Inc.	38.91 acres, a part of the W. Crawford Survey A-214, and all of the D.P. Nickerson Survey A-1265, Leon County, Texas	Leon	TX	1448	436
07/07/09	Arnold, James et ux	CWR, Ltd.	49.928 acres of land, a part of the B. F. Whitaker Survey A-31, Leon County, Texas	Leon	TX	1406	163
04/19/11	Baker, Donald K. et ux	Istrouma Resources, Inc.	102.00 acres of land, out of the Nicholas Copeland League Survey and out of Lot 3 of said League A-162, Leon County, Texas	Leon	TX	1473	1
04/19/11	Baker, Frank J.	Istrouma Resources, Inc.	102.00 acres of land, out of the Nicholas Copeland League Survey and out of Lot 3 of said League A-162, Leon County, Texas	Leon	TX	1473	3
04/19/11	Baker, Michael	Istrouma Resources, Inc.	102.00 acres of land, out of the Nicholas Copeland League Survey and out of Lot 3 of said League, A-162, Leon County, Texas	Leon	TX	1472	927
02/14/11	Banik, Ted A.	Istrouma Resources, Inc.	87.00 acres of land, out of the Nicholas Copeland Survey A-162, Leon County, Texas	Leon	TX	1466	1
10/12/11	Barringer, Jill Leigh Howard	Istrouma Resources, Inc.	405.77 acres of land, a part of the Jacob Kuechler Survey A-1081, W. S. Lewis Survey A-1083, Nicholas Copeland Survey A-162, S. P. Reeves Survey A-740, R. B. Ward Survey A-1097 and the W. B. Brooks Survey A-1070, Leon County, Texas	Leon	TX	1494	10
01/21/11	Batson, Jr., Cleve Payne	Istrouma Resources, Inc.	318.28 acres of land, a part of the A.T. Maness Survey A-1086, and the F.J. Taylor Survey A-1095 and the J.M. Viesca Survey A-30, Leon County, Texas	Leon	TX	1463	220
01/17/11	Batson, Leo et ux	Istrouma Resources, Inc.	246.985 acres of land, a part of the Anselino Bergara Survey A-110, and the B.F. Whitaker Survey A-31, Leon County, Texas	Leon	TX	1463	234
01/25/11	Batson, Leo et ux	Istrouma Resources, Inc.	158.13 acres of land, in the B.F. Whitaker A-31, Peter W. Gray Survey A-327, Robert Rogers Survey A-21, and the J.M. Viesca XI League Grant A-30, Leon County, Texas	Leon	TX	1465	923
09/14/11	Battarbee, Barbara	Istrouma Resources, Inc.	362.117 acres of land, a part of the J.M. Viesca Survey A-30, Leon County, Texas	Leon	TX	1490	18
09/21/11	Baty, Jr., Benjamin et ux	Istrouma Resources, Inc.	73.689 acres of land, a part of the Nicholas Copeland Survey A-162, Leon County, Texas	Leon	TX	1490	36
05/24/11	Beard, Ben Tisinger	Istrouma Resources, Inc.	40.0 acres of land, a part of the B.F. Whitaker Survey A-31, Leon County, Texas	Leon	TX	1478	532
05/24/11	Beard, Charles B.	Istrouma Resources, Inc.	40.0 acres of land, a part of the B.F. Whitaker Survey A-31, Leon County, Texas	Leon	TX	1476	624
09/27/10	Beel, George Junius aka George J. Beel	Istrouma Resources, Inc.	50.0 acres of land, a part of the T.B. Cox Survey A-167, Leon County, Texas	Leon	TX	1448	395
12/08/11	Beene, Paula Faye Sorrells	Istrouma Resources, Inc.	20.186 acres of land, a part of the Robert Rogers Survey A-21, Leon County, Texas	Leon	TX	1504	803
09/29/11	Bellows, Rebecca	Istrouma Resources, Inc.	28.9494 acres of land, a part of the John Lital Survey A-486, Leon County, Texas	Leon	TX	1487	809
07/01/11	Bellush, Joy	Istrouma Resources, Inc.	73.689 acres of land, (formerly called 74.5 acres) a part of the Nicholas Copeland Survey A-162, Leon County, Texas	Leon	TX	1482	818
10/11/11	Bennett III, Mac L.	Istrouma Resources, Inc.	391.0 acres of land, a part of the Robert Rogers Survey A-21, Leon County, Texas	Leon	TX	1494	18
04/11/11	Bennett, Candice	Istrouma Resources, Inc.	100.00 acres of land, out of the Nicholas Copeland Survey A-162, Leon County, Texas	Leon	TX	1472	915
05/11/11	Bennett, Candice	Istrouma Resources, Inc.	7.00 acres of land, out of the Nicholas Copeland Survey A-162, Leon County, Texas	Leon	TX	1474	745
10/28/11	Biddle, Clarence Albert et ux	Istrouma Resources, Inc.	362.117 acres of land, a part of the J.M. Viesca Survey A-30, Leon County, Texas	Leon	TX	1494	20
11/04/11	Biddle, James Luther	Istrouma Resources, Inc.	362.117 acres of land, a part of the J.M. Viesca Survey A-30, Leon County, Texas	Leon	TX	1494	31
11/07/11	Biddle, John David	Istrouma Resources, Inc.	362.117 acres of land, a part of the J.M. Viesca Survey A-30, Leon County, Texas	Leon	TX	1494	45



2017/09/08 10:51 AM

EXHIBIT "A"

Attached to and made a part of that certain Assignment of Oil and Gas Leases by and beteen Istrouma Resources, Inc., as Assignor, and EOG Resources, Inc., as Assignee

00387755 OR 1507 253

Lease Date	Lessor	Lessee	Lease Legal Description	County	State	Book	Page
10/28/11	Biddle, Richard T.	Istrouma Resources, Inc.	362.117 acres of land, a part of the J.M. Viesca Survey A-30, Leon County, Texas	Leon	TX	1493	926
11/04/11	Biddle, Ronnie, et ux	Istrouma Resources, Inc.	362.117 acres of land, a part of the J.M. Viesca Survey A-30, Leon County, Texas	Leon	TX	1494	22
06/22/09	Bienek, John W.	CWR, Ltd.	70.246 acres of land, located in the B. F. Whitaker Survey A-31, Leon County, Texas	Leon	TX	1403	748
06/22/09	Bienek, Jr., Mike F.	CWR, Ltd.	69.498 acres of land, located in the B. F. Whitaker Survey A-31, Leon County, Texas	Leon	TX	1402	332
10/25/10	Black, Charles et ux	Istrouma Resources, Inc.	17.0 acres of land, a part of the W. Martin Survey A-610, Leon County, Texas	Leon	TX	1453	394
09/15/10	Blackmar, Guy E., James K. Blackmar, Jr. and Frederick S. Blackmar	Istrouma Resources, Inc.	100.0 acres of land, a part of the W. Martin Survey A-609, and the Martin Survey A-615, Leon County, Texas	Leon	TX	1448	397
04/11/11	Blair, Spencer	Istrouma Resources, Inc.	100.00 acres of land, out of the Nicholas Copeland Survey A-162, Leon County, Texas	Leon	TX	1472	917
05/11/11	Blair, Spencer	Istrouma Resources, Inc.	7.00 acres of land, out of the Nicholas Copeland Survey A-162, Leon County, Texas	Leon	TX	1474	743
04/11/11	Blair, W.T.	Istrouma Resources, Inc.	100.00 acres of land, out of the Nicholas Copeland Survey A-162, Leon County, Texas	Leon	TX	1472	913
05/11/11	Blair, W.T.	Istrouma Resources, Inc.	7.00 acres of land, out of the Nicholas Copeland Survey A-162, Leon County, Texas	Leon	TX	1474	741
09/13/11	Boehn, Emeran G., et ux	Istrouma Resources, Inc.	12.97 acres of land, a part of the John Lital Survey A-486, Leon County, Texas	Leon	TX	1487	813
08/31/10	Boettcher Jr., Edward	Istrouma Resources, Inc.	166.0 acres of land, a part of the Jose Maria Viesca XI League Grant A-30, Leon County, Texas	Leon	TX	1448	389
08/31/10	Boettcher Jr., Joseph Clint	Istrouma Resources, Inc.	166.0 acres of land, a part of the Jose Maria Viesca XI League Grant A-30, Leon County, Texas	Leon	TX	1448	400
08/30/11	Bouldin, Billie Moss	Istrouma Resources, Inc.	49.9 acres of land, a part of the B.F. Whitaker Survey A-31, Leon County, Texas	Leon	TX	1487	770
03/22/10	Boyd, Mary Mabry	Istrouma Resources, Inc.	57.59 acres of land, being part of the E.W. Gilliland League A-9, Leon County, Texas	Leon	TX	1429	835
05/16/11	Boykin, Tony S. et ux	Istrouma Resources, Inc.	18.001 acres of land, a part of the John Lital Survey A-486, Leon County, Texas	Leon	TX	1478	536
11/10/11	Brocato, Gloria Holloman	Istrouma Resources, Inc.	339.733 acres of land in the B.F. Whitaker Survey A-31, Leon County, Texas	Leon	TX	1503	389
01/12/11	Broeckelmann, Russell G. et ux	Istrouma Resources, Inc.	120.625 acres of land, a part of the Anselino Bergara Survey A-110, Leon County, Texas	Leon	TX	1463	231
09/14/11	Bruton, Bertram Lee a/k/a Bert Bruton et ux	Istrouma Resources, Inc.	160.0 acres of land, a part of the Nicholas Copeland Survey A-162, Leon County, Texas	Leon	TX	1487	797
07/06/11	Burns, Ernest Dayton et ux	Istrouma Resources, Inc.	19.5 acres of land, a part of the Nicholas Copeland Survey A-162, Leon County, Texas	Leon	TX	1482	810
11/07/11	Buvinghausen, Sarah T.	Istrouma Resources, Inc.	5.0 acres of land, a part of the John Lital Survey A-486, Leon County, Texas	Leon	TX	1497	236
03/16/10	Byrd, Marvin Daniel (aka Daniel Byrd) et ux	Istrouma Resources, Inc.	248.475 acres of land, a part of the W.M. Martin Survey A 618 and a part of the T.B. Cox Survey A-167, Leon County, Texas	Leon	TX	1433	811
06/15/11	Cahaba Partnership, LTD., by and through Linda K. Jackson, General Partner	Istrouma Resources, Inc.	171.613 acres of land, a part of the Nicholas Copeland Survey A-162, and the B.F. Whitaker Survey, A-31, Leon County, Texas	Leon	TX	1478	508
10/31/11	Carter, Deborah Muriel	Istrouma Resources, Inc.	362.117 acres of land, a part of the J.M. Viesca Survey A-30, Leon County, Texas	Leon	TX	1494	33
08/26/11	Cates, Houston	Istrouma Resources, Inc.	0.756 acres of land, a part of the John Archer Survey A-36, Leon County, Texas	Leon	TX	1487	781
09/29/11	Chalberg, Donald E. et ux	Istrouma Resources, Inc.	189.5 acres of land, a part of the S. P. Reeves Survey A-740 and the C. C. Guinn Survey A-1198, Leon County, Texas	Leon	TX	1490	674
09/29/11	Chalberg, Marshall L.	Istrouma Resources, Inc.	189.5 acres of land, a part of the S. P. Reeves Survey A-740 and the C. C. Guinn Survey A-1198, Leon County, Texas	Leon	TX	1490	672



EXHIBIT "A"

Attached to and made a part of that certain Assignment of Oil and Gas Leases by and beteen Istrouma Resources, Inc., as Assignor, and EOG Resources, Inc., as Assignee

Lease Date	Lessor	Lessee	Lease Legal Description	County	State	Book	Page
03/22/10	Chambless, Vivienne Marie	Istrouma Resources, Inc.	170.00 acres, being described in five (5) tracts as follows: Tr 1: 100.00 acres, situated in the E.W. Gilliland League A-9, Leon County, Texas, Tr 2: 2.41 acres, being part of the E.W. Gilliland League A-9, Leon County, Texas, Tr 3: 6.00 acres, being part of the E.W. Gilliland League A-9, Leon County, Texas, Tr 4: 4.0 acres, being part of the E.W. Gilliland League A-9, Leon County, Texas and Tr 5: 57.59 acres, being part of the E.W. Gilliland League A-9, Leon County, Texas	Leon	TX	1432	368
06/01/11	Clampitte, Donna M.	Istrouma Resources, Inc.	13.0 acres of land, a part of the John Lital Survey A-486, Leon County, Texas	Leon	TX	1490	639
06/01/11	Clampitte, Donna M.	Istrouma Resources, Inc.	13.0 acres of land, a part of the John Lital Survey A-486, Leon County, Texas	Leon	TX	1490	632
11/07/11	Clement, Belinda Leigh	Istrouma Resources, Inc.	20.0 acres of land, a part of the B. F. Whitaker Survey A-31, Leon County, Texas	Leon	TX	1499	841
05/17/11	Cobb Jr., Dalton H.	Istrouma Resources, Inc.	1,930.2 acres of land, a part of the J.M. Viesca Survey A-30, Peter W. Gray A-327, B.F. Whitaker Survey A-31, John Archer Survey A-35, Robert Rogers Survey A-21, John Scritchfield Survey A-26, W.S. Lewis Survey A-1083, Q.C. Guinn Survey A-1074, Jacob Kuechler Survey A-1081, S.P. Reeves Survey A-740, R.B. Ward Survey A-1097, John Guinn Survey A-1186, A.T. Maness Survey A-1086, and the F.J. Taylor Survey A-1095, Leon County, Texas	Leon	TX	1480	288
11/07/11	Coffey, Timothy W. Individually and as Trustee	Istrouma Resources, Inc.	150.7909 acres of land in the John Lital Survey A-486, Leon County, Texas	Leon	TX	1499	897
01/09/12	Coffey, Timothy W. Individually and as Trustee	Istrouma Resources, Inc.	29.5845 acres of land, a part of the John Lital Survey A-486, Leon County, Texas	Leon	TX	1499	917
09/15/11	Coffman, Susan FKA Susan Coleman Coffman	Istrouma Resources, Inc.	101.5 acres of land, a part of the B.F. Whitaker Survey A-31, Leon County, Texas	Leon	TX	1487	785
10/11/11	Collum, Rhea Nanette	Istrouma Resources, Inc.	391.0 acres of land, a part of the Robert Rogers Survey A-21, Leon County, Texas	Leon	TX	1494	16
10/12/10	Cook, James Stewart et ux	Istrouma Resources, Inc.	19.101 acres of land, out of the J.M. Viesca Survey A-30, (also referred to as the Jose Maria Viesca XI League Grant A-30), Leon County, Texas	Leon	TX	1450	839
11/17/11	Cooper, Jr., Karl D. et ux	Istrouma Resources, Inc.	15.820 acres of land, a part of the Robert Rogers Survey A-21, Leon County, Texas	Leon	TX	1494	1
07/26/11	Cooper, Rita Individually and as Trustee for the Bobby L. Cooper and Rita M. Cooper Revocable Living Trust	Istrouma Resources, Inc.	43.46 acres of land, a part of the N. Copeland Survey A-162, Leon County, Texas	Leon	TX	1482	839
07/15/11	Corkran, Sandra Valentine	Istrouma Resources, Inc.	101.5 acres, a part of the Nicholas Copeland League A-162, Leon County, Texas	Leon	TX	1484	921
07/05/11	Courtney Sr., Wiley B. (a/k/a Wiley B. Courtney, a/k/a W.B. Courtney) as Trustee for the Wiley B. Courtney, Sr. Revocable Living Trust	Istrouma Resources, Inc.	20.0 acres of land, a part of the B.F. Whitaker Survey A-31, Leon County, Texas	Leon	TX	1482	830
07/11/11	Courtney, Wiley B.	Istrouma Resources, Inc.	20.0 acres of land, a part of the B.F. Whitaker Survey A-31, Leon County, Texas	Leon	TX	1482	828
08/12/10	Cox, Frances	Istrouma Resources, Inc.	131.42 acres of land, a part of the W.Crawford Survey A-214, Leon County, Texas	Leon	TX	1448	416
08/12/10	Cox, James L.	Istrouma Resources, Inc.	131.42 acres of land, a part of the W.Crawford Survey A-214, Leon County, Texas	Leon	TX	1448	422
04/27/10	Cozart Jr., George Davis	Istrouma Resources, Inc.	140.731 acres of land, out of the Warrick Martin Survey A-616, Leon County, Texas	Leon	TX	1435	29



UDC
 00387755 OR
 1507 254

EXHIBIT "A"

Attached to and made a part of that certain Assignment of Oil and Gas Leases by and between Istrouma Resources, Inc., as Assignor, and EOG Resources, Inc., as Assignee

Doc. 00387755 DR
Bk
Vol. 1507
Pg. 255

Lease Date	Lessor	Lessee	Lease Legal Description	County	State	Book	Page
07/07/10	Cozart Jr., George Davis	Istrouma Resources, Inc.	83.00 acres of land, a part of Block 4, out of the T.B. Cox Survey A-167, Leon County, Texas	Leon	TX	1448	420
01/25/11	Crain, Jonathan B. et ux	Istrouma Resources, Inc.	344.65 acres of land, a part of the Anselino Bergara Survey A-110, Leon County, Texas	Leon	TX	1465	928
05/26/11	Cravey, Vonda et vir	Istrouma Resources, Inc.	318.28 acres of land, a part of the A.T. Maness Survey A-1086, the F.J. Taylor Survey A-1095, and the J.M. Viesca Survey A-30, Leon County, Texas	Leon	TX	1478	542
01/09/12	Donaho, William Thomas et ux	Istrouma Resources, Inc.	2.0 acres of land, a part of the Stephen Lester Survey A-516, Leon County, Texas	Leon	TX	1499	889
03/07/11	Donahoe, B.T. et ux	Istrouma Resources, Inc.	61.88 acres of land, in the R.B. Vest Survey A-896, Leon County, Texas	Leon	TX	1468	884
09/29/10	Douthitt, Bernice	Istrouma Resources, Inc.	46.0 acres, a part of the W.Martin Survey No. 7, A-611, Leon County, Texas	Leon	TX	1450	843
09/27/10	Douthitt, Bob Alan	Istrouma Resources, Inc.	46.0 acres of land, a part of the W.Martin Survey No. 7, A-611, Leon County, Texas	Leon	TX	1448	402
06/23/10	Douthitt, James D.	Istrouma Resources, Inc.	48.80 acres, a part of the G.W. Patrick Survey A-675, Leon County, Texas	Leon	TX	1448	414
09/28/10	Douthitt, Tommie	Istrouma Resources, Inc.	46.0 acres of land, a part of the W.Martin Survey No. 7, A-611, Leon County, Texas	Leon	TX	1448	404
05/04/11	Dowden Jr., Carl E.	Istrouma Resources, Inc.	214.0 acres of land, a part of the N. Copeland Survey A-162, Leon County, Texas	Leon	TX	1474	750
05/05/10	Dowling, Johnie	Istrouma Resources, Inc.	103.344 acres of land, being a part of the W. Crawford Survey A-214, a part of the J.G. Gimore Survey A-300 and a part of the G.W. Patrick Survey A-675, Leon County, Texas	Leon	TX	1435	47
05/03/10	Dowling, Steven Patrick (aka Steven P. Dowling)	Istrouma Resources, Inc.	28.08 acres of land, being a part of the W.C. Crawford Survey A-214, Leon County, Texas	Leon	TX	1435	41
03/23/11	Ellison, Jason	Istrouma Resources, Inc.	165.6 acres of land, a part of the B.F. Whitaker Survey A-31, Leon County, Texas	Leon	TX	1471	687
11/30/11	Ellison, Joe M.	Istrouma Resources, Inc.	83.8 acres of land, a part of the J.M. Viesca Survey A-30, Leon County, Texas	Leon	TX	1499	875
05/18/11	Essbaum, Jill Alexander	Istrouma Resources, Inc.	102.00 acres of land, out of the Nicholas Copeland League Survey, and out of Lot 3 of said League A-162, Leon County, Texas	Leon	TX	1478	528
10/21/11	Fagin, David K. Trustee for the K.M. Fagin Oil Trust	Istrouma Resources, Inc.	405.5 acres of land, a part of the J. M. Viesca XI Survey A-30; C. C. Guinn Survey A-1198 and the S. P. Reeves Survey A-740, Leon County, Texas	Leon	TX	1497	238
11/14/11	Fancher, Kelli Pollard	Istrouma Resources, Inc.	264.06 acres of land, a part of the W. W. Holloman Survey A-361, W. W. Holloman Survey A-1079, and the Peter W. Gray Survey A-327, Leon County, Texas	Leon	TX	1499	831
10/17/11	Farris, Cheryl Ann	Istrouma Resources, Inc.	189.5 acres of land, a part of the S. P. Reeves Survey A-740 and the C. C. Guinn Survey A-1198, Leon County, Texas	Leon	TX	1490	654
10/04/11	Farris, Nancy Ann	Istrouma Resources, Inc.	189.5 acres of land, a part of the S. P. Reeves Survey A-740 and the C. C. Guinn Survey A-1198, Leon County, Texas	Leon	TX	1490	656
06/30/11	Feldman, Michael G.	Istrouma Resources, Inc.	144.018 acres of land, a part of the Nicholas Copeland Survey A-162, Leon County, Texas	Leon	TX	1482	832
11/10/11	Fessenden, Margaret Sue Mills	Istrouma Resources, Inc.	339.733 acres of land in the B. F. Whitaker Survey A-31, Leon County, Texas	Leon	TX	1503	380
10/04/11	Ford, Bob Lawrence	Istrouma Resources, Inc.	189.5 acres of land, a part of the S. P. Reeves Survey A-740 and the C. C. Guinn Survey A-1198, Leon County, Texas	Leon	TX	1490	662
09/28/11	Ford, Gary Wayne et ux	Istrouma Resources, Inc.	189.5 acres of land, a part of the S. P. Reeves Survey A-740 and the C. C. Guinn Survey A-1198, Leon County, Texas	Leon	TX	1494	53
10/04/11	Ford, Jr., Will	Istrouma Resources, Inc.	189.5 acres of land, a part of the S. P. Reeves Survey A-740 and the C. C. Guinn Survey A-1198, Leon County, Texas	Leon	TX	1490	646
09/26/11	Ford, Lee W.	Istrouma Resources, Inc.	189.5 acres of land, a part of the S. P. Reeves Survey A-740 and the C. C. Guinn Survey A-1198, Leon County, Texas	Leon	TX	1490	668
10/04/11	Ford, Leeland Cooper	Istrouma Resources, Inc.	189.5 acres of land, a part of the S. P. Reeves Survey A-740 and the C. C. Guinn Survey A-1198, Leon County, Texas	Leon	TX	1490	660



EXHIBIT "A"

Attached to and made a part of that certain Assignment of Oil and Gas Leases by and between Istrouma Resources, Inc., as Assignor, and EOG Resources, Inc., as Assignee

Lease Date	Lessor	Lessee	Lease Legal Description	County	State	Book	Page
10/04/11	Ford, Phillip Steven	Istrouma Resources, Inc.	189.5 acres of land, a part of the S. P. Reeves Survey A-740 and the C. C. Guinn Survey A-1198, Leon County, Texas	Leon	TX	1494	47
09/22/11	Ford, Sam Jr.	Istrouma Resources, Inc.	189.5 acres of land, a part of the S. P. Reeves Survey A-740 and the C. C. Guinn Survey A-1198, Leon County, Texas	Leon	TX	1490	676
04/13/11	Foust, Doris J.	Istrouma Resources, Inc.	182.39 acres of land, out of and a part of the Jose Maria Viesca XI League Grant A-30, Leon County, Texas	Leon	TX	1468	871
10/18/10	Franks, Troy M. et ux	Istrouma Resources, Inc.	59.014 acres of land, a part of the W. Martin Survey A-610, Leon County, Texas	Leon	TX	1450	845
06/15/11	Free, Cody et ux	Istrouma Resources, Inc.	318.28 acres of land, a part of the A.T. Maness Survey A-1086, the F.J. Taylor Survey A-1095, and the J.M. Viesca Survey A-30, Leon County, Texas	Leon	TX	1484	913
06/15/11	Free, David W. et ux	Istrouma Resources, Inc.	318.28 acres of land, a part of the A.T. Maness Survey A-1086, the F.J. Taylor Survey A-1095, and the J.M. Viesca Survey, A-30, Leon County, Texas	Leon	TX	1484	915
06/20/09	Fuller, Calvin et ux	Gondal Mullenax, Trustee	33.73 acres of land, situated in the Robert Rogers Survey A-21, Leon County, Texas	Leon	TX	1400	800
06/20/09	Fuller, Mary F. f/k/a Mary Fuchs Emley	Gondal Mullenax, Trustee	20.66 acres of land, situated in the Robert Rogers Survey A-21, Leon County, Texas	Leon	TX	1400	797
02/14/11	Garcia, Betty Jean fka Betty Jean Banik	Istrouma Resources, Inc.	87.00 acres of land, out of the Nicholas Copeland Survey A-162, Leon County, Texas	Leon	TX	1468	891
09/12/11	Garcia, Ray Steven	Istrouma Resources, Inc.	13.0 acres of land, a part of the John Lital Survey A-486, Leon County, Texas	Leon	TX	1490	7
03/29/11	Geelan, Marie Vick	Istrouma Resources, Inc.	165.6 acres of land, a part of the B.F. Whitaker Survey A-31, Leon County, Texas	Leon	TX	1471	691
09/09/11	Ghormley, Cecil	Istrouma Resources, Inc.	272.381 acres of land, a part of the J.M. Viesca Survey A-30, Leon County, Texas	Leon	TX	1490	16
08/22/11	Ghormley, Charles et ux	Istrouma Resources, Inc.	362.117 acres of land, a part of the J.M. Viesca Survey A-30, Leon County, Texas	Leon	TX	1490	20
04/19/11	Gilbert, Janet B. et vir	Istrouma Resources, Inc.	102.00 acres of land, out of the Nicholas Copeland League Survey, and out of Lot 3 of said League A-162, Leon County, Texas	Leon	TX	1472	921
10/29/10	Golden, Gary J.	Istrouma Resources, Inc.	1.67 acres of land, in the J.M. Viesca XI League Grant A-30, Leon County, Texas	Leon	TX	1450	831
07/06/09	Goldsmith, Leon	CWR, Ltd.	61.10 acres of land, located in the B. F. Whitaker Survey A-31, Leon County, Texas	Leon	TX	1403	757
11/22/11	Gonzales, Joe	Istrouma Resources, Inc.	20.0 acres of land (called 19.99), a part of the Robert Rogers Survey A-21, Leon County, Texas	Leon	TX	1493	928
01/05/12	Goodman, Bobby Earl et ux Co-Trustees of the Goodman Family Trust	Istrouma Resources, Inc.	179.1 acres of land, a part of the B.F. Whitaker Survey A-31, Leon County, Texas	Leon	TX	1499	873
10/24/11	Goodman, Bobby Earl et ux, Co-Trustees of the Goodman Family Trust	Istrouma Resources, Inc.	189.5 acres of land, a part of the S. P. Reeves Survey A-740 and the C. C. Guinn Survey A-1198, Leon County, Texas	Leon	TX	1494	55
10/26/11	Goodrum, Gerald G.	Istrouma Resources, Inc.	105.730 acres of land, a part of the J.M. Viesca Survey A-30, Leon County, Texas	Leon	TX	1499	863
10/26/11	Goodrum, Jr., Robert W.	Istrouma Resources, Inc.	105.730 acres of land, a part of the J.M. Viesca Survey A-30, Leon County, Texas	Leon	TX	1499	869
08/30/11	Goodrum, Vladimir et ux	Istrouma Resources, Inc.	105.730 acres of land, a part of the J.M. Viesca Survey A-30, Leon County, Texas	Leon	TX	1490	22
06/30/11	Goodson, Eric R. et ux	Istrouma Resources, Inc.	1.0 acre, a part of the Nicholas Copeland Survey A-162, Leon County, Texas	Leon	TX	1482	822
07/01/11	Goodson, J.H. et ux	Istrouma Resources, Inc.	63.3 acres of land, a part of the Nicholas Copeland Survey A-162, Leon County, Texas being 64.3 acres of land, a part of the Nicholas Copeland Survey A-162 Leon County, Texas	Leon	TX	1482	841



00387755 OR 1507 256

EXHIBIT "A"

Attached to and made a part of that certain Assignment of Oil and Gas Leases by and beteen Istrouma Resources, Inc., as Assignor, and EOG Resources, Inc., as Assignee

Lease Date	Lessor	Lessee	Lease Legal Description	County	State	Book	Page
05/17/11	Goree Oil & Gas, LLC, a Texas Limited Liability Company, Steve T. Goree, Individually and as Managing Member	Istrouma Resources, Inc.	1,930.2 acres of land, a part of the J.M. Viesca Survey A-30, Peter W. Gray A-327, B.F. Whitaker Survey A-31, John Archer Survey A-35, Robert Rogers Survey A-21, John Scritchfield Survey A-26, W.S. Lewis Survey A-1083, Q.C. Guinn Survey A-1074, Jacob Kuechler Survey A-1081, S.P. Reeves Survey A-740, R.B. Ward Survey A-1097, John Guinn Survey A-1186, A.T. Maness Survey A-1086, and the F.J. Taylor Survey A-1095, Leon County, Texas	Leon	TX	1480	283
04/19/11	Gossett, Andrea R.	Istrouma Resources, Inc.	102.00 acres of land, out of the Nicholas Copeland League Survey, and out of Lot 3 of said League A-162, Leon County, Texas	Leon	TX	1478	526
10/25/10	Green, Brenda	Istrouma Resources, Inc.	92.692 acres of land, a part of the W. Martin Survey A-610, and the J.M. Viesca Survey A-30, Leon County, Texas	Leon	TX	1450	837
07/06/09	Greer, Michael	CWR, Ltd.	61.10 acres of land, located in the B. F. Whitaker Survey A-31, Leon County, Texas	Leon	TX	1407	778
07/06/09	Greer, Ronald W.	CWR, Ltd.	61.10 acres of land, a part of the B.F. Whitaker Survey A-31, Leon County, Texas	Leon	TX	1409	537
04/09/10	Griffith, Alice M.	Istrouma Resources, Inc.	1327.70 acres of land, a part of J.M.Viesca Survey (aka Jose Marie Viesca Survey, J.M. Viesca Eleven Leagues Grant and the J.M. Viesca Eleven League Grant) A-30, Leon County, Texas	Leon	TX	1435	45
05/13/10	Griffith, Alice M.	Istrouma Resources, Inc.	430.0 acres of land, a part of the J.M. Viesca XI Grant (aka Jose Marie Viesca Survey, the Jose Marie Viesca Eleven League Grant, J.M. Viesca Eleven Leagues Grant, and the J.M. Viesca Eleven League Grant) A-30, Leon County, Texas	Leon	TX	1435	39
06/07/11	Grigory, Lester B. et ux	Istrouma Resources, Inc.	101.5 acres of land, a part of the Nicholas Copeland Survey A-162, Leon County, Texas	Leon	TX	1478	524
06/30/11	Grigory, Lester B. et ux	Istrouma Resources, Inc.	37.677 acres of land, a part of the Nicholas Copeland Survey A-162, Leon County, Texas	Leon	TX	1482	820
06/22/09	Grimes, Mary Helen FKA Mary Helen Warner	CWR, Ltd.	61.10 acres of land, a part of the B.F. Whitaker Survey A-31, Leon County, Texas	Leon	TX	1402	223
09/22/11	Guarnere, Patricia	Istrouma Resources, Inc.	189.5 acres of land, a part of the S. P. Reeves Survey A-740 and the C. C. Guinn Survey A-1198, Leon County, Texas	Leon	TX	1490	680
04/27/11	Gustavus, Derwin et ux	Istrouma Resources, Inc.	21.76 acres of land, lying and being situated in the Nicholas Copeland Survey A-162, Leon County, Texas	Leon	TX	1476	630
03/21/11	Hale, Susianna Newsom, Trustee for Adrian Newsom	Istrouma Resources, Inc.	129.692 acres of land, a part of the W. Martin Survey A-610 and the J.M. Viesca Survey, A-30, Leon County, Texas	Leon	TX	1471	685
08/11/11	Hannon, Polly J.	Istrouma Resources, Inc.	17.02 acres of land, a part of the N. Copeland Survey A-162, Leon County, Texas, being part of 18.5 acres of land, a part of the N. Copeland Survey A-162, Leon County, Texas	Leon	TX	1484	925
08/11/11	Hannon, Polly J. et vir	Istrouma Resources, Inc.	1.48 acres of land, a part of the N. Copeland Survey A-162, Leon County, Texas	Leon	TX	1485	5
11/04/11	Hanson, Janice	Istrouma Resources, Inc.	362.117 acres of land, a part of the J.M. Viesca Survey A-30, Leon County, Texas	Leon	TX	1494	24
12/07/11	Hargrave, Jr., Horace C.	Istrouma Resources, Inc.	189.5 acres of land, a part of the S. P. Reeves Survey A-740 and the C. C. Guinn Survey A-1198, Leon County, Texas	Leon	TX	1499	867
05/03/11	Harrington, Ronald Joe et ux	Istrouma Resources, Inc.	85.069 acres of land, a part of the Robert Rogers Survey A-21, Leon County, Texas	Leon	TX	1476	615
09/15/11	Harris, Deborah Coleman	Istrouma Resources, Inc.	101.5 acres of land, a part of the B.F. Whitaker Survey A-31, Leon County, Texas	Leon	TX	1487	788
03/18/11	Harris, Janet Murdock	Istrouma Resources, Inc.	182.39 acres, out of and a part of the Jose Maria Viesca XI League Grant A-30, Leon County, Texas	Leon	TX	1468	855
11/10/11	Harris, Lois Mills	Istrouma Resources, Inc.	339.733 acres of land in the B.F. Whitaker Survey A-31, Leon County, Texas	Leon	TX	1503	377
09/09/11	Harris, Myron Malone et ux	Istrouma Resources, Inc.	74.877 acres of land, a part of the Nicholas Copeland Survey A-162, Leon County, Texas	Leon	TX	1490	28



00387755 DR 1507 257

EXHIBIT "A"

Attached to and made a part of that certain Assignment of Oil and Gas Leases by and beteen Istrouma Resources, Inc., as Assignor, and EOG Resources, Inc., as Assignee

Lease Date	Lessor	Lessee	Lease Legal Description	County	State	Book	Page
09/09/11	Harris, Norine Lynn	Istrouma Resources, Inc.	18.634 acres of land, a part of the Nicholas Copeland Survey A-162, Leon County, Texas	Leon	TX	1490	26
09/09/11	Harris, Norris M. et ux	Istrouma Resources, Inc.	37.677 acres of land, a part of the Nicholas Copeland Survey A-162, Leon County, Texas	Leon	TX	1490	24
10/19/11	Harrod, Haven Bradley et ux	Istrouma Resources, Inc.	80.0 acres of land, a part of the Nicholas Copeland League A-162, Leon County, Texas	Leon	TX	1493	924
11/30/11	Harvell, Linda K.	Istrouma Resources, Inc.	101.5 acres of land, a part of the B.F. Whitaker Survey A-31, Leon County, Texas	Leon	TX	1499	837
01/05/12	Hayes, Lianne Donaho	Istrouma Resources, Inc.	6.0 acres of land, a part of the Stephen Lester Survey A-516, Leon County, Texas	Leon	TX	1498	73
08/24/11	Hayes, Mary Betty	Istrouma Resources, Inc.	197.75 acres of land, a part of the J.M. Viesca XI League A-30, Leon County, Texas	Leon	TX	1487	799
07/06/11	Heartlines N&S, L.P., by James D. Spry, Trustee of the Shayne Elizabeth Anderson Trust and the Nicole Denman Anderson Trust, sole members of Heartlines N&S Management, L.L.C., General Partner	Istrouma Resources, Inc.	7.27 acres of land, a part of the B.F. Whitaker Survey A-31, Leon County, Texas	Leon	TX	1482	852
06/17/09	Heath, June et vir	CWR, Ltd.	111.526 acres of land, a part of the Robert Rogers League A-21, Leon County, Texas	Leon	TX	1400	304
01/26/12	Hemphill, Patrick et ux	Istrouma Resources, Inc.	43.03 acres of land, a part of the B. F. Whitaker Survey A-31, Leon County, Texas	Leon	TX	1504	812
10/04/11	Hendricks, Elizabeth Margaret	Istrouma Resources, Inc.	189.5 acres of land, a part of the S. P. Reeves Survey A-740 and the C. C. Guinn Survey A-1198, Leon County, Texas	Leon	TX	1490	658
10/18/10	Henry, Carl Duane aka Duane Henry	Istrouma Resources, Inc.	164.8 acres of land, a part of the J.M. Viesca XI League Grant Survey, A-30, Leon County, Texas	Leon	TX	1450	847
05/22/09	Henry, Johnnie Fay Newton	CWR, Ltd.	61.10 acres of land, located in the B. F. Whitaker Survey A-31, Leon County, Texas	Leon	TX	1399	38
04/19/11	Hess, Dianne	Istrouma Resources, Inc.	102.00 acres of land, out of the Nicholas Copeland League Survey, and out of Lot 3 of said League, A-162, Leon County, Texas	Leon	TX	1472	925
04/27/11	Hibbeler, Eunice S. (aka Eunice Sharp)	Istrouma Resources, Inc.	21.76 acres of land, lying and being situated in the Nicholas Copeland Survey, A-162, Leon County, Texas	Leon	TX	1478	510
08/19/10	Higham, Charles H.	Istrouma Resources, Inc.	46.47 acres of land, a part of the T.B. Cox Survey A-167, Leon County, Texas	Leon	TX	1448	424
05/17/11	Hightower Jr., Bill et ux	Istrouma Resources, Inc.	1,930.2 acres of land, a part of the J.M. Viesca Survey A-30, Peter W. Gray A-327, B.F. Whitaker Survey A-31, John Archer Survey A-35, Robert Rogers Survey A-21, John Scritchfield Survey A-26, W.S. Lewis Survey A-1083, Q.C. Guinn Survey A-1074, Jacob Kuechler Survey A-1081, S.P. Reeves Survey A-740, R.B. Ward Survey A-1097, John Guinn Survey A-1186, A.T. Maness Survey A-1086, and the F.J. Taylor Survey A-1095, Leon County, Texas	Leon	TX	1480	285
05/17/11	Hightower, Ryan	Istrouma Resources, Inc.	1,930.2 acres of land, a part of the J.M. Viesca Survey A-30, Peter W. Gray A-327, B.F. Whitaker Survey A-31, John Archer Survey A-35, Robert Rogers Survey A-21, John Scritchfield Survey A-26, W.S. Lewis Survey A-1083, Q.C. Guinn Survey A-1074, Jacob Kuechler Survey A-1081, S.P. Reeves Survey A-740, R.B. Ward Survey A-1097, John Guinn Survey A-1186, A.T. Maness Survey A-1086, and the F.J. Taylor Survey A-1095, Leon County, Texas	Leon	TX	1480	290
02/23/11	Hillman, Victor et ux	Istrouma Resources, Inc.	64.496 acres of land, a part of the Nicholas Copeland Survey A-162, Leon County, Texas	Leon	TX	1468	886
09/21/11	Hines, Charles D.	Istrouma Resources, Inc.	14.5 acres of land, a part of the R.B. Vest Survey A-896, Leon County, Texas	Leon	TX	1490	40



08/15/11 05:05 AM PC7 / 0017

EXHIBIT "A"

Attached to and made a part of that certain Assignment of Oil and Gas Leases by and beteen Istrouma Resources, Inc., as Assignor, and EOG Resources, Inc., as Assignee

Lease Date	Lessor	Lessee	Lease Legal Description	County	State	Book	Page
11/21/11	Hinton, Paul et ux	Istrouma Resources, Inc.	40.007 acres of land, a part of the Robert Rogers Survey A-21, Leon County, Texas	Leon	TX	1499	835
10/29/10	Hodges, Walter R. et ux	Istrouma Resources, Inc.	39.34 acres of land, a part of the Jose Maria Viesca XI League Grant A-30, Leon County, Texas	Leon	TX	1453	390
04/27/11	Hodges, Zela E. Individually and as Trustee of the Lowell T. Hodges and Zela E. Hodges Revocable Living Trust	Istrouma Resources, Inc.	21.76 acres of land, lying and being situated in the Nicholas Copeland Survey A-162, Leon County, Texas	Leon	TX	1478	548
08/11/10	Holbert, Esta C. (aka Colleen Holbert)	Istrouma Resources, Inc.	131.42 acres of land, a part of the W. Crawford Survey A-214, Leon County, Texas	Leon	TX	1448	387
07/11/11	Holder, Hazel Hutchins	Istrouma Resources, Inc.	2.37 acres of land, a part of the John Archer Survey A-36, Leon County, Texas	Leon	TX	1484	927
06/16/11	Hollis, Margaret Joan	Istrouma Resources, Inc.	214.0 acres of land, a part of the N. Copeland Survey A-162, Leon County, Texas	Leon	TX	1482	824
06/16/11	Hollis, Russell Harold	Istrouma Resources, Inc.	214.0 acres of land, a part of the N. Copeland Survey A-162, Leon County, Texas	Leon	TX	1482	826
02/24/11	Holmes, Tom G. et ux	Istrouma Resources, Inc.	64.496 acres of land, a part of the Nicholas Copeland Survey A-162, Leon County, Texas	Leon	TX	1466	5
01/05/11	Hoogterp, Jack and Wanda K. Hoogterp Family Trust	Istrouma Resources, Inc.	75.986 acres of land, a part of the W. Martin Survey A-610, Leon County, Texas	Leon	TX	1463	226
01/05/11	Hoogterp, Roger W. et ux	Istrouma Resources, Inc.	16.706 acres of land, a part of the J.M. Viesca Survey A-30, Leon County, Texas	Leon	TX	1463	224
06/27/11	Hopewell Cemetery Association	Istrouma Resources, Inc.	6.517 acres of land, a part of the B.F. Whitaker Survey A-31, Leon County, Texas	Leon	TX	1481	516
09/26/11	Horn, James E., et ux	Istrouma Resources, Inc.	189.5 acres of land, a part of the S. P. Reeves Survey A-740 and the C. C. Guinn Survey A-1198, Leon County, Texas	Leon	TX	1490	670
10/19/11	Howard, Jr., Fort Smith AKA F. S. Howard Jr.	Istrouma Resources, Inc.	803.351 acres of land, in the Jacob Kuechler Survey A-1081, W. S. Lewis Survey A-1083, Nicholas Copeland Survey A-162, S. P. Reeves Survey A-740, R.B. Ward Survey A-1097, W. B. Brooks Survey A-1070, C. C. Guinn Survey A-1198, Leon County, Texas	Leon	TX	1502	457
10/28/11	Howard, Michael D.	Istrouma Resources, Inc.	405.77 acres of land, a part of the Jacob Kuechler Survey A-1081, W. S. Lewis Survey A-1083, Nicholas Copeland Survey A-162, S. P. Reeves Survey A-740, R. B. Ward Survey A-1097 and the W. B. Brooks Survey A-1070, Leon County, Texas	Leon	TX	1497	234
09/14/11	Hughes, Carolyn	Istrouma Resources, Inc.	160.0 acres of land, a part of the Nicholas Copeland Survey A-162, Leon County, Texas	Leon	TX	1487	807
08/24/11	Irwin, Ronald et ux	Istrouma Resources, Inc.	93.0 acres of land, a part of the R. Morris Survey A-558, and the John Lital Survey A-486, Leon County, Texas	Leon	TX	1485	3
12/02/11	J Bar L/Jinkins Ranch, Ltd., a Texas Partnership	Istrouma Resources, Inc.	74.750 acres of land, a part of the Robert Rogers Survey A-21, Leon County, Texas	Leon	TX	1499	819
05/02/11	J Bar L/Jinkins Ranch, Ltd., a Texas Partnership et al	Istrouma Resources, Inc.	535.35 acres of land, in the Robert Rogers A-21 and the B.F. Whitaker, A-31, Leon County, Texas	Leon	TX	1474	736
08/08/11	Jackson, Ola Mae	Istrouma Resources, Inc.	8.19 acres of land, a part of the John Archer Survey A-36, Leon County, Texas	Leon	TX	1482	812
06/15/11	Jackson, Virginia Ruth by and through Linda K. Jackson, her Attorney-in-Fact	Istrouma Resources, Inc.	4.887 acres of land, out of the Nicholas Copeland League Survey A-162, Leon County, Texas, being a part of the 102.00 acres of land, a part of the Nicholas Copeland Survey, and out of Lot 3 of said League, A-162, Leon County, Texas	Leon	TX	1482	850
06/15/11	Jinkins III, Wiley J.	Istrouma Resources, Inc.	429.10 acres of land, in the Robert Rogers A-21 and the B.F. Whitaker A-31, Leon County, Texas	Leon	TX	1482	836
12/02/11	Jinkins, III, Wiley J.	Istrouma Resources, Inc.	74.750 acres of land, a part of the Robert Rogers Survey A-21, Leon County, Texas	Leon	TX	1499	825



10/23/11 UN 1201

EXHIBIT "A"

Attached to and made a part of that certain Assignment of Oil and Gas Leases by and between Istrouma Resources, Inc., as Assignor, and EOG Resources, Inc., as Assignee

Lease Date	Lessor	Lessee	Lease Legal Description	County	State	Book	Page
05/25/11	Jinkins, John Randolph et ux	Istrouma Resources, Inc.	429.10 acres of land in the Robert Rogers, A-21, and the B.F. Whitaker A-31, Leon County, Texas	Leon	TX	1476	621
12/02/11	Jinkins, John Randolph et ux	Istrouma Resources, Inc.	74.750 acres of land, a part of the Robert Rogers Survey A-21, Leon County, Texas	Leon	TX	1499	821
01/03/12	Jinkins, Jr., Julius L. AKA L. L. (Jack) Jinkins Jr.	Istrouma Resources, Inc.	74.750 acres of land, a part of the Robert Rogers Survey A-21, Leon County, Texas	Leon	TX	1499	823
04/21/10	Joice, Marvin	Istrouma Resources, Inc.	19.961 acres of land, a part of the Warrick Martin Survey A-616, Leon County, Texas	Leon	TX	1435	43
06/01/11	Jones, Brian	Istrouma Resources, Inc.	318.28 acres of land, a part of the A.T. Maness Survey A-1086, the F.J. Taylor Survey A-1095, and the J.M. Viesca Survey A-30, Leon County, Texas	Leon	TX	1478	512
05/31/11	Jones, Glenn et ux	Istrouma Resources, Inc.	318.28 acres of land, a part of the A.T. Maness Survey A-1086, the F.J. Taylor Survey A-1095, and the J.M. Viesca Survey A-30, Leon County, Texas	Leon	TX	1478	514
07/06/09	Jones, Joyce McCarter	CWR, Ltd.	10.0 acres of land, a part of the B. F. Whitaker Survey A-31, Leon County, Texas	Leon	TX	1404	523
07/14/10	Jones, Kathleen	Istrouma Resources, Inc.	46.50 acres of land, a part of the John C. Gilmore Survey A-300, Leon County, Texas	Leon	TX	1448	381
07/06/09	Jones, Mary Jane Tautenhahn	CWR, Ltd.	139.744 acres of land, located in the B. F. Whitaker Survey A-31, Leon County, Texas	Leon	TX	1407	781
01/13/11	Keefer, Reba Jack, f/k/a Reba Jack Kilfoy	Istrouma Resources, Inc.	344.65 acres of land, a part of the Anselino Bergara Survey A-110, Leon County, Texas	Leon	TX	1463	222
07/15/11	Kenney, Mary Ann Walker	Istrouma Resources, Inc.	101.5 acres, being a part of the Nicholas Copeland League A-162, Leon County, Texas	Leon	TX	1484	917
08/17/11	Killen, Jr., Donald Lewis	Istrouma Resources, Inc.	14.850 acres of land, a part of the R. B. Vest Survey A-896, Leon County, Texas	Leon	TX	1487	783
01/12/12	King, Carolyn Ann Winkler	Istrouma Resources, Inc.	8.6956 acres of land, a part of the Peter W. Gray Survey A-327, Leon County, Texas	Leon	TX	1503	375
01/26/12	Kirby, Robert E.	Istrouma Resources, Inc.	28.25 acres of land, a part of the B. F. Whitaker Survey A-31, Leon County, Texas	Leon	TX	1504	814
06/12/09	Kirk, Dorothy Ann Williams	CWR, Ltd.	87.22 acres of land, located in the Robert Rogers Survey A-21, Leon County, Texas	Leon	TX	1402	218
05/06/09	Knouse, Anita	CWR, Ltd.	207.804 acres of land, located in the B. F. Whitaker Survey A-31, Leon County, Texas	Leon	TX	1399	37
10/11/11	Kopetsky, Martha B.	Istrouma Resources, Inc.	391.0 acres of land, a part of the Robert Rogers Survey A-21, Leon County, Texas	Leon	TX	1494	14
11/14/11	Kruger, Nell Baker	Istrouma Resources, Inc.	339.733 acres of land in the B.F. Whitaker Survey A-31, Leon County, Texas	Leon	TX	1503	386
08/02/10	Kubiak, Donald R. et ux	Istrouma Resources, Inc.	29.652 acres, a part of the G.W. Patrick Survey A-675 and the W.J. Cleveland Survey A-181, Leon County, Texas	Leon	TX	1448	383
07/06/09	Kyle, Edith Newton	CWR, Ltd.	61.10 acres of land, a part of the B.F. Whitaker Survey A-31, Leon County, Texas	Leon	TX	1403	754
06/29/11	Lamb, Ruble Daniel et ux	Istrouma Resources, Inc.	92.0646 acres of land, a part of the W.W. Holloman Survey A-361, J.M. Robinson Survey, A-753, and the Robert Rogers Survey A-21, Leon County, Texas	Leon	TX	1485	1
12/07/11	Lancaster, Patricia A.	Istrouma Resources, Inc.	189.5 acres of land, a part of the S. P. Reeves Survey A-740 and the C. C. Guinn Survey A-1198, Leon County, Texas	Leon	TX	1499	871
11/08/11	Laningham, Donald Drew	Istrouma Resources, Inc.	73.689 acres of land, a part of the Nicholas Copeland Survey A-162, Leon County, Texas	Leon	TX	1499	857
11/08/11	Laningham, Robert Jeremy	Istrouma Resources, Inc.	73.689 acres of land, a part of the Nicholas Copeland Survey A-162, Leon County, Texas	Leon	TX	1499	859
11/08/11	Laningham, Rodney Jason	Istrouma Resources, Inc.	73.689 acres of land, a part of the Nicholas Copeland Survey A-162, Leon County, Texas	Leon	TX	1499	855
02/10/11	Lassiter, Luna Anne Schulz	Istrouma Resources, Inc.	102.00 acres of land, out of the Nicholas Copeland League Survey, and out of Lot 3 of said League, A-162, Leon County, Texas	Leon	TX	1478	506
11/04/11	Lawrence, Janelle Biddle	Istrouma Resources, Inc.	362.117 acres of land, a part of the J.M. Viesca Survey A-30, Leon County, Texas	Leon	TX	1494	26
11/04/11	Lawrence, Jeanette Hicks	Istrouma Resources, Inc.	362.117 acres of land, a part of the J.M. Viesca Survey A-30, Leon County, Texas	Leon	TX	1494	43

VOL 00387755 OR
 PK 1507 260
 F3



EXHIBIT "A"

Attached to and made a part of that certain Assignment of Oil and Gas Leases by and between Istrouma Resources, Inc., as Assignor, and EOG Resources, Inc., as Assignee

00387755 OR 1507 261

Lease Date	Lessor	Lessee	Lease Legal Description	County	State	Book	Page
05/17/11	Lazy Backwards S. Ltd., a Texas Limited Partnership, herein represented by Thomas Sloan, General Partner	Istrouma Resources, Inc.	1,930.2 acres of land, a part of the J.M. Viesca Survey A-30, Peter W. Gray A-327, B.F. Whitaker Survey A-31, John Archer Survey A-35, Robert Rogers Survey A-21, John Scritchfield Survey A-26, W.S. Lewis Survey A-1083, Q.C. Guinn Survey A-1074, Jacob Kuechler Survey A-1081, S.P. Reeves Survey A-740, R.B. Ward Survey A-1097, John Guinn Survey A-1186, A.T. Maness Survey A-1086, and the F.J. Taylor Survey A-1095, Leon County, Texas	Leon	TX	1481	522
11/02/11	Lee, Rebecca L.	Istrouma Resources, Inc.	1317.4 acres of land, a part of the J. M. Viesca Survey A-30, Leon County, Texas and the Peter W. Gray Survey A-327, Leon County, Texas	Leon	TX	1494	57
03/18/10	Lewis, Richard A. et ux	Istrouma Resources, Inc.	48.777 acres of land, a part of the T.H. Garner Survey A-6, Leon County, Texas	Leon	TX	1429	833
05/16/11	Longenbaugh, Gary Mark and Gregory T. Longenbaugh, Jr.	Istrouma Resources, Inc.	397.581 acres of land, a part of the Nicholas Copeland Survey A-162, S.P. Reeves Survey A-740, R.B. Ward Survey A-1097, C.C. Guinn Survey A-1198 and the W.B. Brooks Survey A-1070, Leon County, Texas	Leon	TX	1476	632
03/23/11	Longenbaugh, Gary Mark and Gregory T. Longenbaugh, Jr.	Istrouma Resources, Inc.	870.86 acres of land, a part of the Jacob Kuechler Survey A-1081, the W.S. Lewis Survey A-1083, the Nicholas Copeland Survey A-162, the S.P. Reeves Survey A-740, the R.B. Ward Survey A-1097, the W.B. Brooks Survey A-1070, and the John Lital Survey A-486, Leon County, Texas	Leon	TX	1471	693
08/13/10	Lundy, Sara Beth et vir	Istrouma Resources, Inc.	213.694 acres of land, a part of the Martin Survey A-617, Leon County, Texas, being the South 220.0 acres of 440.0 acres, a part of the Martin Survey, A-617	Leon	TX	1448	428
04/19/11	Maas, Eileen	Istrouma Resources, Inc.	102.00 acres of land, out of the Nicholas Copeland League Survey, and out of Lot 3 of said League A-162, Leon County, Texas	Leon	TX	1478	530
09/21/10	Mackey, Mildred R.	Istrouma Resources, Inc.	46.4 acres of land, a part of the J.M. Viesca XI League Grant Survey A-30, Leon County, Texas	Leon	TX	1448	406
03/18/11	Mann, Leah Catherine Jones	Istrouma Resources, Inc.	182.39 acres, out of and a part of the Jose Maria Viesca XI League Grant A-30, Leon County, Texas	Leon	TX	1468	859
08/18/11	Manning, Clinton et ux	Istrouma Resources, Inc.	25.8 acres of land, a part of the Nicholas Copeland Survey A-162, Leon County, Texas	Leon	TX	1490	38
08/18/11	Manning, Clinton et ux	Istrouma Resources, Inc.	2.253 acres of land, a part of the B. F. Whitaker Survey A-31, Leon County, Texas	Leon	TX	1499	833
04/15/10	Marcantel, Thomas D. (aka Thomas Mercantel) et ux	Istrouma Resources, Inc.	70.77 acres of land, a part of the Warrick Martin Survey A-616, Leon County, Texas	Leon	TX	1435	53
01/26/12	Martin, Kenneth G. AKA Kenneth Gebhard Martin et ux	Istrouma Resources, Inc.	42.32 acres of land, a part of the W. W. Holloman Survey A-361, Leon County, Texas	Leon	TX	1503	373
01/18/12	Mason, Michael K. et ux	Istrouma Resources, Inc.	156.86 acres of land, a part of the B. F. Whitaker Survey A-31, Leon County, Texas	Leon	TX	1504	810
12/02/11	Masters, Linda Marie	Istrouma Resources, Inc.	38.082 acres of land, a part of the Robert Rogers Survey A-21, Leon County, Texas	Leon	TX	1499	883
11/14/11	McCarter, Deborah Jean	Istrouma Resources, Inc.	331.11 acres of land, out of the W. W. Holloman Survey A-361 and the Peter Gray Survey A-327, Leon County, Texas	Leon	TX	1499	827
07/06/09	McCarter, Herbert H.	CWR, Ltd.	10.0 acres of land, a part of the B. F. Whitaker Survey A-31, Leon County, Texas	Leon	TX	1402	328
10/27/11	McDaniel, Michael John	Istrouma Resources, Inc.	362.117 acres of land, a part of the J.M. Viesca Survey A-30, Leon County, Texas	Leon	TX	1494	28
06/03/09	McDonald, Dorothy	CWR, Ltd.	130.0 acres of land, located in the B. F. Whitaker Survey A-31, Leon County, Texas	Leon	TX	1399	312
11/16/11	McGregor, Maria Theresa	Istrouma Resources, Inc.	18.001 acres of land, a part of the John Lital Survey A-486, Leon County, Texas	Leon	TX	1498	75
04/04/11	McKinney M.D., Michael D.	Istrouma Resources, Inc.	13.0 acres of land, a part of the John Lital Survey A-486, Leon County, Texas	Leon	TX	1472	919
09/15/11	McLeod, Patricia Thompson	Istrouma Resources, Inc.	101.5 acres of land, a part of the B.F. Whitaker Survey A-31, Leon County, Texas	Leon	TX	1487	778



EXHIBIT "A"

Attached to and made a part of that certain Assignment of Oil and Gas Leases by and beteen Istrouma Resources, Inc., as Assignor, and EOG Resources, Inc., as Assignee

Lease Date	Lessor	Lessee	Lease Legal Description	County	State	Book	Page
06/15/11	McNease, Brandi, Trustee of the McNease Grandchildren's Trust	Istrouma Resources, Inc.	318.28 acres of land, a part of the A.T. Maness Survey A-1086, the F.J. Taylor Survey, A-1095, and the J.M. Viesca Survey A-30, Leon County, Texas	Leon	TX	1478	516
01/19/12	Medford, Richard P. et ux	Istrouma Resources, Inc.	56.75 acres of land, a part of the A. Bergara Survey A-110, Leon County, Texas	Leon	TX	1504	818
05/20/11	MEEKS, Marguerite Aline	Istrouma Resources, Inc.	100 acres of land, out of and part of the B.F. Whitaker Survey A-31, Leon County, Texas	Leon	TX	1478	538
11/28/11	Mikulenka, Leah Kirkwood	Istrouma Resources, Inc.	150.7909 acres of land in the John Lital Survey A-486, Leon County, Texas	Leon	TX	1499	901
01/09/12	Mikulenka, Leah Kirkwood	Istrouma Resources, Inc.	29.5845 acres of land, a part of the John Lital Survey A-486, Leon County, Texas	Leon	TX	1501	781
07/01/11	Miller Jr., Billy Ray et ux	Istrouma Resources, Inc.	50.94 acres of land, a part of the John Lital Survey Abstract 486, Leon County, Texas	Leon	TX	1482	845
09/15/11	Miller, Joyce E., Trustee for the John J. Miller and Joyce E. Miller Revocable Living Trust	Istrouma Resources, Inc.	13.001 acres of land, a part of the John Lital Survey A-486, Leon County, Texas	Leon	TX	1487	772
06/22/09	Miller, Zachary	CWR, Ltd.	61.10 acres of land, a part of the B.F. Whitaker Survey A-31, Leon County, Texas	Leon	TX	1406	234
11/10/11	Mills, Dana R.	Istrouma Resources, Inc.	339.733 acres of land in the B.F. Whitaker Survey A-31, Leon County, Texas	Leon	TX	1503	383
11/10/11	Mills, Travis Wayne et ux	Istrouma Resources, Inc.	339.733 acres of land in the B.F. Whitaker Survey A-31, Leon County, Texas	Leon	TX	1503	392
08/11/11	Milstead, William R. et ux	Istrouma Resources, Inc.	22.03 acres of land, a part of the John Lital Survey A-486, Leon County, Texas	Leon	TX	1485	25
05/12/11	Mitchell, Michael D.	Istrouma Resources, Inc.	5.03 acres of land, a part of the John Lital Survey A-486, Leon County, Texas	Leon	TX	1474	760
11/02/11	Moon, Mabel V.	Istrouma Resources, Inc.	362.117 acres of land, a part of the J.M. Viesca Survey A-30, Leon County, Texas	Leon	TX	1494	35
11/02/11	Moon, Otha James et ux	Istrouma Resources, Inc.	362.117 acres of land, a part of the J.M. Viesca Survey A-30, Leon County, Texas	Leon	TX	1494	41
11/02/11	Moon, Ronald Dean	Istrouma Resources, Inc.	362.117 acres of land, a part of the J.M. Viesca Survey A-30, Leon County, Texas	Leon	TX	1494	39
06/07/11	Moore, Maxine Laningham	Istrouma Resources, Inc.	73.689 acres of land, (formerly called 74.5 acres) a part of the Nicholas Copeland Survey A-162, Leon County, Texas	Leon	TX	1481	524
07/14/11	Morales, Velma FKA Velma Burns et vir	Istrouma Resources, Inc.	17.02 acres of land, a part of the N. Copeland Survey A-162, Leon County, Texas, being part of 18.5 acres of land, a part of the N. Copeland Survey A-162, Leon County, Texas	Leon	TX	1485	13
05/19/11	Morgan, Larry W.	Istrouma Resources, Inc.	13.0 acres of land, a part of the John Lital Survey A-486, Leon County, Texas	Leon	TX	1478	498
05/19/11	Morgan, Larry W. et ux	Istrouma Resources, Inc.	11.47 acres of land, a part of the John Lital Survey A-486, Leon County, Texas	Leon	TX	1476	628
07/06/09	Morris, Carolyn	CWR, Ltd.	61.10 acres of land, a part of the B.F. Whitaker Survey A-31, Leon County, Texas	Leon	TX	1410	69
05/21/09	Mosley, Larry D.	CWR, Ltd.	79.5 acres of land, located in the B.F. Whitaker Survey A-31, Leon County, Texas	Leon	TX	1399	35
04/19/11	Mote, Peggy Schulz	Istrouma Resources, Inc.	102.00 acres of land, out of the Nicholas Copeland League Survey, and out of Lot 3 of said League A-162, Leon County, Texas	Leon	TX	1478	518
06/16/10	Murff, David Reagan et ux	Istrouma Resources, Inc.	29.056 acres, a part of the G.W. Patrick Survey A-675, Leon County, Texas	Leon	TX	1439	479
04/17/10	Nash III, Tolbert W. et ux	Istrouma Resources, Inc.	239.5 acres of land, being part of the James Riley Survey A-20, Leon County, Texas	Leon	TX	1435	35
04/17/10	Nash Jr., Tolbert W. A/K/A T.W. Nash et ux	Istrouma Resources, Inc.	239.5 acres of land, being part of the James Riley Survey A-20, Leon County, Texas	Leon	TX	1435	51
10/25/10	Newsom, Milton	Istrouma Resources, Inc.	129.692 acres of land, a part of the W. Martin Survey A-610, and the J.M. Viesca Survey A-30, Leon County, Texas	Leon	TX	1450	835
08/27/10	Newsom, Ronald et ux	Istrouma Resources, Inc.	46.0 acres of land, a part of the W. Martin Survey No. 7, A-611, Leon County, Texas	Leon	TX	1448	408
09/21/10	Newsom, Ronald et ux	Istrouma Resources, Inc.	14.0 acres, a part of the J.L. Gilmore Survey A-300, Leon County, Texas	Leon	TX	1450	825
07/06/09	Newton, Martha	CWR, Ltd.	61.10 acres of land, located in the B. F. Whitaker Survey A-31, Leon County, Texas	Leon	TX	1403	760
04/27/10	Parrish, Ann C. a/k/a Anniebeth Parrish	Istrouma Resources, Inc.	140.731 acres of land, out of the Warrick Martin Survey A-616, Leon County, Texas	Leon	TX	1439	481



00387755 OR 1507 262

EXHIBIT "A"

Attached to and made a part of that certain Assignment of Oil and Gas Leases by and beteen Istrouma Resources, Inc., as Assignor, and EOG Resources, Inc., as Assignee

Lease Date	Lessor	Lessee	Lease Legal Description	County	State	Book	Page
07/07/10	Parrish, Ann C. a/k/a Anniebeth Parrish	Istrouma Resources, Inc.	83.00 acres of land, a part of Block 4, out of the T.B. Cox Survey A-167, Leon County, Texas	Leon	TX	1448	430
08/24/11	Patterson, James P. et ux	Istrouma Resources, Inc.	76.4706 acres of land, a part of the John Lital Survey A-486, Leon County, Texas	Leon	TX	1484	919
01/05/12	Patterson, James P. et ux	Istrouma Resources, Inc.	13.0 acres of land, a part of the John Lital Survey A-486, Leon County, Texas	Leon	TX	1498	77
11/03/11	Pena, Erlinda E.	Istrouma Resources, Inc.	33.05 acres of land, a part of the J. M. Viesca Survey A-30, Leon County, Texas	Leon	TX	1499	839
07/15/11	Pendleton, Jeanette Walker	Istrouma Resources, Inc.	101.5 acres, being a part of the Nicholas Copeland League A-162, Leon County, Texas	Leon	TX	1485	17
05/20/11	Pennington, Carilyn	Istrouma Resources, Inc.	100 acres of land, out of and part of the B.F. Whitaker Survey A-31, Leon County, Texas	Leon	TX	1478	534
05/12/11	Peterson, Keith R. et al	Istrouma Resources, Inc.	73.689 acres of land, a part of the Nicholas Copeland Survey A-162, Leon County, Texas	Leon	TX	1474	755
06/20/09	Petty, Kenneth Dale et ux	Gondal Mullenax, Trustee	39.118 acres of land, situated in the Robert Rogers Survey A-21, Leon County, Texas	Leon	TX	1402	312
11/04/11	Pfeiffer, Mason George and Ruth Pfeiffer Revocable Living Trust	Istrouma Resources, Inc.	375.15 acres of land, a part of the Anselino Bergara Survey A-110, Leon County, Texas	Leon	TX	1495	679
05/31/11	Pfeiffer, Ruth W., a widow, by and through George H. Pfeiffer, her duly appointed Conservator	Istrouma Resources, Inc.	375.15 acres of land, a part of the Anselino Bergara Survey, A-110, Leon County, Texas	Leon	TX	1476	635
07/06/09	Phillips, Joy McCarter	CWR, Ltd.	10.0 acres of land, located in the B. F. Whitaker Survey A-31, Leon County, Texas	Leon	TX	1405	801
11/02/11	Piwonka, Deborah J.	Istrouma Resources, Inc.	1317.4 acres of land, a part of the J. M. Viesca Survey A-30, Leon County, Texas	Leon	TX	1494	59
11/14/11	Pollard, Amy	Istrouma Resources, Inc.	264.06 acres of land, a part of the W. W. Holloman Survey A-361, W. W. Holloman Survey A-1079, and the Peter W. Gray Survey A-327, Leon County, Texas	Leon	TX	1499	829
06/23/10	Porter, Paula Louise	Istrouma Resources, Inc.	29.056 acres of land, a part of the W.J. Cleveland Survey A-181, and the G.W. Patrick Survey A-675, Leon County, Texas	Leon	TX	1448	434
03/28/11	Poteet, Willie	Istrouma Resources, Inc.	100.00 acres of land, out of the Nicholas Copeland Survey A-162, Leon County, Texas	Leon	TX	1473	7
01/11/12	Price, Charles E.	Istrouma Resources, Inc.	56.75 acres of land, a part of the A. Bergara Survey A-110, Leon County, Texas	Leon	TX	1504	820
01/11/12	Price, Richard M.	Istrouma Resources, Inc.	56.75 acres of land, a part of the A. Bergara Survey A-110, Leon County, Texas	Leon	TX	1504	816
01/19/11	Rahan, LLC by and through John Richard Cantu, Manager	Istrouma Resources, Inc.	344.65 acres of land, a part of the Anselino Bergara Survey A-110, Leon County, Texas	Leon	TX	1465	926
06/16/11	Redmon, Billy L.	Istrouma Resources, Inc.	140.166 acres of land, a part of the John Archer Survey A-36, and the R.B. Vest Survey A-896, Leon County, Texas	Leon	TX	1478	546
11/28/11	Reece, Sharon Coffey	Istrouma Resources, Inc.	150.7909 acres of land in the John Lital Survey A-486, Leon County, Texas	Leon	TX	1499	905
01/09/12	Reece, Sharon Coffey	Istrouma Resources, Inc.	29.5845 acres of land, a part of the John Lital Survey A-486, Leon County, Texas	Leon	TX	1499	913
06/24/11	Reed, Audee a/k/a Audee Parker Reed	Istrouma Resources, Inc.	15.8 acres of land, part of the Stephen Lester Survey A-516, Leon County, Texas	Leon	TX	1482	808
06/01/10	Reed, Virginia Evans	Istrouma Resources, Inc.	237.965 acres of land, a part of the Riley Gilmore Survey A-334, the J.C. Gilmore Survey A-300, and the G.W. Patrick Survey A-675, Leon County, Texas	Leon	TX	1448	385
08/31/11	Rice, Jr., Albert Lourn et ux	Istrouma Resources, Inc.	61.10 acres of land, a part of the B.F. Whitaker Survey A-31, Leon County, Texas	Leon	TX	1490	664
08/30/11	Rice, Laura Kay	Istrouma Resources, Inc.	61.10 acres of land, a part of the B.F. Whitaker Survey A-31, Leon County, Texas	Leon	TX	1487	805
09/16/11	Rice, Mona Marshall	Istrouma Resources, Inc.	25.95 acres of land, a part of the John Lital Survey A-486, Leon County, Texas	Leon	TX	1487	811
08/26/11	Rice, William C.	Istrouma Resources, Inc.	51.36 acres of land, a part of the J.M. Viesca XI League Grant A-30, Leon County, Texas	Leon	TX	1487	765
07/15/11	Richardson, Shawn	Istrouma Resources, Inc.	101.5 acres of land, a part of the Nicholas Copeland League A-162, Leon County, Texas	Leon	TX	1487	761
07/06/09	Roberson, Jo Lynn	CWR, Ltd.	61.10 acres of land, a part of the B.F. Whitaker Survey A-31, Leon County, Texas	Leon	TX	1410	919



2025 OCT 10 10:00 AM CCA/PC/CCM

EXHIBIT "A"

Attached to and made a part of that certain Assignment of Oil and Gas Leases by and beteen Istrouma Resources, Inc., as Assignor, and EOG Resources, Inc., as Assignee

Lease Date	Lessor	Lessee	Lease Legal Description	County	State	Book	Page
10/11/11	Robinson, Rachael Mae	Istrouma Resources, Inc.	391.0 acres of land, a part of the Robert Rogers Survey A-21, Leon County, Texas	Leon	TX	1494	12
05/09/11	Roddey, Edward Louis	Istrouma Resources, Inc.	100.0 acres of land, a part of the Nicholas Copeland Survey A-162, Leon County, Texas ***	Leon	TX	1478	540
03/23/11	Roddey, Larry Brock	Istrouma Resources, Inc.	100.0 acres of land, a part of the Nicholas Copeland Survey A-162, Leon County, Texas ***	Leon	TX	1472	906
03/23/11	Roddey, Richard Alando f/k/a Richard Coleman	Istrouma Resources, Inc.	100.0 acres of land, out of the Nicholas Copeland Survey A-162, Leon County, Texas ***	Leon	TX	1476	617
06/20/09	Rogers, Stanton L. et ux	Gondal Mullenax, Trustee	22.063 acres of land, situated in the Robert Rogers Survey A-21, Leon County, Texas	Leon	TX	1400	924
09/26/11	Rumbo, Susan F.	Istrouma Resources, Inc.	189.5 acres of land, a part of the S. P. Reeves Survey A-740 and the C. C. Guinn Survey A-1198, Leon County, Texas	Leon	TX	1490	666
04/19/11	Russell, Dorothy Blackman	Istrouma Resources, Inc.	102.00 acres of land, out of the Nicholas Copeland League Survey, and out of Lot 3 of said League, A-162, Leon County, Texas	Leon	TX	1472	923
04/29/10	Russell, Evelyn E.	Istrouma Resources, Inc.	7.691 acres of land, a part of the W. Martin Survey #2, A-615, Leon County, Texas	Leon	TX	1435	37
08/31/10	Samarneh, Gayle	Istrouma Resources, Inc.	166.0 acres of land, a part of the Jose Maria Viesca XI League Grant A-30, Leon County, Texas	Leon	TX	1448	373
09/09/11	Sanchez, Graciano M., et ux	Istrouma Resources, Inc.	13.79 acres of land, a part of the John Lital Survey A-486, Leon County, Texas	Leon	TX	1487	793
08/22/11	Sanders, Harlon et ux	Istrouma Resources, Inc.	12.4284 acres of land, out of the John Lital Survey A-486, Leon County, Texas	Leon	TX	1484	923
04/19/11	Schulz Jr., Walter Lee	Istrouma Resources, Inc.	102.00 acres of land, out of the Nicholas Copeland League Survey and out of Lot 3 of said League, A-162, Leon County, Texas	Leon	TX	1474	753
09/26/11	Schulz, Harvey	Istrouma Resources, Inc.	102.0 acres of land, a part of the Nicholas Copeland League Survey A-162, Leon County, Texas	Leon	TX	1490	630
05/18/11	Schulz, Jay et ux	Istrouma Resources, Inc.	102.00 acres of land, out of the Nicholas Copeland League Survey and out of Lot 3 of said League A-162, Leon County, Texas	Leon	TX	1482	848
10/08/10	Sclater, Joan Dixon	Istrouma Resources, Inc.	166.0 acres of land, a part of the Jose Maria Viesca XI League Grant A-30, Leon County, Texas	Leon	TX	1450	841
01/06/12	Sclater, Joan Dixon	Istrouma Resources, Inc.	189.5 acres of land, a part of the S. P. Reeves Survey A-740 and the C. C. Guinn Survey A-1198, Leon County, Texas	Leon	TX	1504	808
09/23/11	Shannon, Donald M. et ux	Istrouma Resources, Inc.	1317.4 acres of land, a part of the J. M. Viesca Survey A-30 and the Peter W. Gray Survey A-327, Leon County, Texas	Leon	TX	1490	648
09/23/11	Shannon, Douglas L. by and through Donald M. Shannon his Attorney-in-Fact	Istrouma Resources, Inc.	1317.4 acres of land, a part of the J. M. Viesca Survey A-30, Leon County, Texas and the Peter W. Gray Survey A-327, Leon County, Texas	Leon	TX	1490	650
09/08/10	Shaw, Jake A. et ux	Istrouma Resources, Inc.	1.0 acre of land, a part of the B.F. Whitaker Survey A-31, Leon County, Texas	Leon	TX	1448	391
03/23/11	Shaw, Jamie et ux	Istrouma Resources, Inc.	129.82 acres of land, a part of the B.F. Whitaker Survey A-31, and the Robert Rogers Survey A-21, Leon County, Texas	Leon	TX	1474	747
02/02/11	Shaw, Royce G. et ux	Istrouma Resources, Inc.	545.95 acres of land, in the Nicholas Copeland Survey A-162, the W.B. Brooks Survey A-1070, and the R.B. Ward Survey A-1097, Leon County, Texas	Leon	TX	1468	879
10/18/10	Shaw, Royce G. et ux	Istrouma Resources, Inc.	424.684 acres of land, in the John Scritchfield Survey A-26, Peter W. Gray Survey A-327, Robert Rogers A-21 and the B.F. Whitaker A-31, Leon County, Texas	Leon	TX	1453	397



0038/755 UK 1507 264

EXHIBIT "A"

Attached to and made a part of that certain Assignment of Oil and Gas Leases by and between Istrouma Resources, Inc., as Assignor, and EOG Resources, Inc., as Assignee

Lease Date	Lessor	Lessee	Lease Legal Description	County	State	Book	Page
09/29/10	Simmons, Martha J. f/k/a Martha Douthitt	Istrouma Resources, Inc.	46.0 acres, a part of the W.Martin Survey No. 7, A-611, Leon County, Texas	Leon	TX	1448	410
06/16/10	Sitterle, Mark E. et ux	Istrouma Resources, Inc.	29.056 acres, a part of the W.J. Cleveland Survey A-181 and a part of the G.W. Patrick Survey A-675, Leon County, Texas	Leon	TX	1448	426
07/15/11	Skains, Mona Dell	Istrouma Resources, Inc.	101.5 acres, being a part of the Nicholas Copeland League A-162, Leon County, Texas	Leon	TX	1482	816
08/16/11	Skelton, Royce R. et ux	Istrouma Resources, Inc.	10.002 acres of land, a part of the John Lital Survey A-486, Leon County, Texas	Leon	TX	1485	15
09/20/11	Skinner, Betty Jean	Istrouma Resources, Inc.	39.936 acres of land, a part of the B. F. Whitaker Survey A-31, Leon County, Texas	Leon	TX	1494	49
04/27/10	Smith, Glynda Cozart	Istrouma Resources, Inc.	140.731 acres of land, out of the Warrick Martin Survey A-616, Leon County, Texas	Leon	TX	1435	32
07/07/10	Smith, Glynda Cozart	Istrouma Resources, Inc.	83.00 acres of land, a part of Block 4, out of the T.B. Cox Survey A-167, Leon County, Texas	Leon	TX	1448	432
09/07/11	Smith, Jerry L. et ux	Istrouma Resources, Inc.	10.47 acres of land, a part of the John Lital Survey A-486, Leon County, Texas	Leon	TX	1487	791
07/06/09	Smith, Lois Raye Warner	CWR, Ltd.	61.10 acres of land, a part of the B.F. Whitaker Survey A-31, Leon County, Texas	Leon	TX	1403	751
05/17/11	Smoker Energy, LLC, a Texas Liability Company by and through Harry M. Bettis, Managing Member	Istrouma Resources, Inc.	1,930.2 acres of land, a part of the J.M. Viesca Survey A-30, Peter W. Gray A-327, B.F. Whitaker Survey A-31, John Archer Survey A-35, Robert Rogers Survey A-21, John Scritchfield Survey A-26, W.S. Lewis Survey A-1083, Q.C. Guinn Survey A-1074, Jacob Kuechler Survey A-1081, S.P. Reeves Survey A-740, R.B. Ward Survey A-1097, John Guinn Survey A-1186, A.T. Maness Survey A-1086, and the F.J. Taylor Survey A-1095, Leon County, Texas	Leon	TX	1480	292
08/29/11	Soliz, Plutarco Ramirez, et ux	Istrouma Resources, Inc.	1.4849 acres of land, a part of the John Lital Survey A-486, Leon County, Texas	Leon	TX	1487	774
12/01/11	Sorrells, James Michael et ux	Istrouma Resources, Inc.	20.186 acres of land, a part of the Robert Rogers Survey A-21, Leon County, Texas	Leon	TX	1499	885
12/02/11	Speer, Billy N. et ux Co-Trustees of the Billy N. Speer and Joyce E.Speer Rev. Living Trust Agrmnt	Istrouma Resources, Inc.	83.8 acres of land, a part of the J.M. Viesca XI League Grant Survey A-30, Leon County, Texas	Leon	TX	1499	877
12/09/11	Speer, Bobby L.	Istrouma Resources, Inc.	83.8 acres of land, a part of the J. M. Viesca XI League Grant Survey A-30, Leon County, Texas	Leon	TX	1503	371
05/04/11	Stephens, Darlene	Istrouma Resources, Inc.	214.0 acres of land, a part of the N. Copeland Survey A-162, Leon County, Texas	Leon	TX	1474	758
06/13/09	Stevens, Wayne	CWR, Ltd.	100.94 acres of land, located in the B. F. Whitaker Survey A-31 and the John Lital Survey A-486, Leon County, Texas	Leon	TX	1400	102
08/26/11	Stockman, Russell Joseph, et ux	Istrouma Resources, Inc.	123.4 acres of land, a part of the Richard Morris Survey A-558, Leon County, Texas	Leon	TX	1487	776
04/11/11	Sullivan, James Michael and as Indep. Executor of the Estate of James Edwin Sullivan, Deceased	Istrouma Resources, Inc.	27.0008 acres of land, a part of the John Lital Survey A-486, Leon County, Texas	Leon	TX	1476	619
11/28/11	Swor, Kelsey Kirkwood	Istrouma Resources, Inc.	150.7909 acres of land in the John Lital Survey A-486, Leon County, Texas	Leon	TX	1499	893
01/09/12	Swor, Kelsey Kirkwood	Istrouma Resources, Inc.	29.5845 acres of land, a part of the John Lital Survey A-486, Leon County, Texas	Leon	TX	1501	783
07/06/09	Tautenhahn, Estate of Paul, Deceased	CWR, Ltd.	139.744 acres of land, located in the B. F. Whitaker Survey A-31, Leon County, Texas	Leon	TX	1407	784
03/22/10	Tautenhahn, John	CWR, Ltd.	139.744 acres of land, located in the B. F. Whitaker Survey A-31, Leon County, Texas	Leon	TX	1427	246



09/26/15 OR 1507 265

EXHIBIT "A"

Attached to and made a part of that certain Assignment of Oil and Gas Leases by and beteen Istrouma Resources, Inc., as Assignor, and EOG Resources, Inc., as Assignee

Lease Date	Lessor	Lessee	Lease Legal Description	County	State	Book	Page
03/29/11	TEMA Fund I, L.P. by and through William H. Hightower Jr., General Partner	Istrouma Resources, Inc.	344.65 acres of land, a part of the Anselino Bergara Survey A-110, Leon County, Texas	Leon	TX	1472	908
06/10/09	Terrell, Gary O.	CWR, Ltd.	339.733 acres of land in the B. F. Whitaker Survey A-31, Leon County, Texas	Leon	TX	1402	214
01/05/12	Terrell, Norman S.	Istrouma Resources, Inc.	339.733 acres of land, in the B. F. Whitaker Survey A-31, Leon County, Texas	Leon	TX	1504	805
09/14/11	Thackerson, Betty Lou	Istrouma Resources, Inc.	160.0 acres of land, a part of the Nicholas Copeland Survey A-162, Leon County, Texas	Leon	TX	1487	795
03/23/10	Thompson Jr., Foster L. (aka F.L. Thompson, Jr.)	Istrouma Resources, Inc.	204.8 acres, a part of the Elam Gilliland Survey A-9, Leon County, Texas	Leon	TX	1429	831
06/02/11	Tittle, Gayle E.	Istrouma Resources, Inc.	26.2838 acres of land, a part of the John Lital Survey A-486, Leon County, Texas	Leon	TX	1476	626
11/17/11	Todd, Penny	Istrouma Resources, Inc.	16.38 Acres of land, a part of the R.B. Vest Survey A-896, Leon County, Texas	Leon	TX	1499	881
05/04/09	Tomlinson, Bill T. et ux	CWR, Ltd.	526.06 acres of land, located in the B. F. Whitaker Survey A-31 and the Robert Rodgers Survey A-21, Leon County, Texas	Leon	TX	1399	39
05/26/11	Torno, Steve et ux	Istrouma Resources, Inc.	318.28 acres of land, a part of the A.T. Maness Survey A-1086, the F.J. Taylor Survey A-1095, and the J.M. Viesca Survey A-30, Leon County, Texas	Leon	TX	1478	544
11/17/11	Turner, Timothy J.	Istrouma Resources, Inc.	16.38 Acres of land, a part of the R.B. Vest Survey A-896, Leon County, Texas	Leon	TX	1499	887
01/11/11	Upton, Sybil A.	Istrouma Resources, Inc.	138.99 acres of land, out of and a part of the Jose Maria Viesca XI League Grant A-30, Leon County, Texas	Leon	TX	1463	229
11/02/11	Wages, Sherry Diane FKA Sherry Diane Moon et vir	Istrouma Resources, Inc.	362.117 acres of land, a part of the J.M. Viesca Survey A-30, Leon County, Texas	Leon	TX	1494	37
08/31/10	Wagner, Joyce M.	Istrouma Resources, Inc.	166.0 acres of land, a part of the Jose Maria Viesca XI League Grant A-30, Leon County, Texas	Leon	TX	1448	393
11/28/11	Walker, Barbara Coffey	Istrouma Resources, Inc.	150.7909 acres of land in the John Lital Survey A-486, Leon County, Texas	Leon	TX	1499	909
01/09/12	Walker, Barbara Coffey	Istrouma Resources, Inc.	29.5845 acres of land, a part of the John Lital Survey A-486, Leon County, Texas	Leon	TX	1499	915
07/15/11	Walker, Christopher Lyle	Istrouma Resources, Inc.	101.5 acres of land, a part of the Nicholas Copeland League A-162, Leon County, Texas	Leon	TX	1487	763
07/15/11	Walker, Dina J.	Istrouma Resources, Inc.	101.5 acres, being a part of the Nicholas Copeland League A-162, Leon County, Texas	Leon	TX	1485	9
07/15/11	Walker, Elisha Gayland	Istrouma Resources, Inc.	101.5 acres, being a part of the Nicholas Copeland League A-162, Leon County, Texas	Leon	TX	1485	21
07/15/11	Walker, Ernest Dayton	Istrouma Resources, Inc.	101.5 acres, being a part of the Nicholas Copeland League A-162, Leon County, Texas	Leon	TX	1485	27
07/15/11	Walker, Georgia Ann	Istrouma Resources, Inc.	101.5 acres of land, a part of the Nicholas Copeland League A-162, Leon County, Texas	Leon	TX	1485	19
07/15/11	Walker, Lisa Hope	Istrouma Resources, Inc.	101.5 acres, being a part of the Nicholas Copeland League A-162, Leon County, Texas	Leon	TX	1485	7
06/02/09	Walker, Mildred Pyle	Gondal Mullenax, Trustee	527.156 acres of land, situated in the Robert Rogers Survey A-21, Leon County, Texas	Leon	TX	1399	533
07/15/11	Walker, Robert Michael	Istrouma Resources, Inc.	101.5 acres, being a part of the Nicholas Copeland League, A-162, Leon County, Texas	Leon	TX	1485	29
07/15/11	Walker, Stephen Gay	Istrouma Resources, Inc.	101.5 acres, being a part of the Nicholas Copeland League, A-162, Leon County, Texas	Leon	TX	1485	23
07/15/11	Walker, Thomas Franklin	Istrouma Resources, Inc.	101.5 acres, being a part of the Nicholas Copeland League, A-162, Leon County, Texas	Leon	TX	1482	814
06/29/11	Ward, Gloria (a/k/a Gloria Dean Lamb Ward) et vir	Istrouma Resources, Inc.	10.0 acres of land, a part of the W.W. Holloman Survey A-361, Leon County, Texas	Leon	TX	1482	843
09/14/11	Ware, C.W., et ux	Istrouma Resources, Inc.	50.084 acres of land, a part of the B.F. Whitaker Survey A-31, Leon County, Texas	Leon	TX	1487	767
06/16/11	Warneke, Carolyn Sue	Istrouma Resources, Inc.	214.0 acres of land, a part of the N. Copeland Survey A-162, Leon County, Texas	Leon	TX	1481	519
06/22/09	Warner, Cecil R.	CWR, Ltd.	61.10 acres of land, a part of the B.F. Whitaker Survey A-31, Leon County, Texas	Leon	TX	1402	229
08/19/11	Warner, James Doyle	Istrouma Resources, Inc.	61.10 acres of land, a part of the B.F. Whitaker Survey A-31, Leon County, Texas	Leon	TX	1487	803
07/06/09	Warner, Jr., C. O.	CWR, Ltd.	61.10 acres of land, a part of the B.F. Whitaker Survey A-31, Leon County, Texas	Leon	TX	1404	525



1507 266
00397755 DR

EXHIBIT "A"

Attached to and made a part of that certain Assignment of Oil and Gas Leases by and beteen Istrouma Resources, Inc., as Assignor, and EOG Resources, Inc., as Assignee

Doc 00307755 OR
Vol 1507
Pg 267

Lease Date	Lessor	Lessee	Lease Legal Description	County	State	Book	Page
06/22/09	Warner, Thomas Doyle	CWR, Ltd.	61.10 acres of land, a part of the B.F. Whitaker Survey A-31, Leon County, Texas	Leon	TX	1402	226
06/24/09	Warner, Timmy Ray	CWR, Ltd.	61.10 acres of land, a part of the B.F. Whitaker Survey A-31, Leon County, Texas	Leon	TX	1404	528
10/19/11	Warner, Travis	Istrouma Resources, Inc.	61.10 acres of land, a part of the B.F. Whitaker Survey A-31, Leon County, Texas	Leon	TX	1494	51
06/22/09	Warner, Wesley	CWR, Ltd.	61.10 acres of land, a part of the B.F. Whitaker Survey A-31, Leon County, Texas	Leon	TX	1402	220
08/11/11	Wells, Larry et ux	Istrouma Resources, Inc.	48.714 acres of land, a part of the W.W. Holloman Survey A-361, Leon County, Texas	Leon	TX	1485	11
08/12/10	White, Willa Jean	Istrouma Resources, Inc.	131.42 acres of land, a part of the W.Crawford Survey A-214, Leon County, Texas	Leon	TX	1448	418
09/22/10	Whitley, Imogene	Istrouma Resources, Inc.	46.0 acres, a part of the W.Martin Survey No. 7, Abstract 611, Leon County, Texas	Leon	TX	1448	412
09/07/11	Whitley, Paul, et ux	Istrouma Resources, Inc.	320.35 acres of land, a part of the Jacob Kuechler Survey A-1081, W. S. Lewis Survey A-1083, Nicholas Copeland Survey A-162 and the S.P. Reeves Survey A-740, Leon County, Texas	Leon	TX	1494	61
04/15/11	Whorley, Karl A et ux	Istrouma Resources, Inc.	11.001 acres of land, a part of the John Lital Survey A-486, Leon County, Texas	Leon	TX	1472	910
10/25/10	Wieghat, Nilah Lee Individually and as Independent Executrix of the Estate of Melvin J. Wieghat, Deceased	Istrouma Resources, Inc.	42.014 acres, a part of the W. Martin Survey A-610, Leon County, Texas	Leon	TX	1450	833
06/10/09	Wight, Patricia Ann and Roy R. Wight	CWR, Ltd.	100.0 acres of land, located in the W. Martin Survey A-609 and the W. Martin Survey A-615, Leon County, Texas and 293.0 acres of land, located in the B. F. Whitaker Survey A-31, Leon County, Texas	Leon	TX	1400	198
06/12/09	Williams, Charlotte Marie	CWR, Ltd.	87.22 acres of land, located in the Robert Rogers Survey A-21, Leon County, Texas	Leon	TX	1405	804
12/02/11	Williams, Joseph Edward	Istrouma Resources, Inc.	38.082 acres of land, a part of the Robert Rogers Survey A-21, Leon County, Texas	Leon	TX	1499	879
03/28/11	Williams, Lola	Istrouma Resources, Inc.	100.00 acres of land, out of the Nicholas Copeland Survey A-162, Leon County, Texas	Leon	TX	1473	9
03/23/11	Williams, Patricia Ann Ellison	Istrouma Resources, Inc.	165.6 acres of land, a part of the B.F. Whitaker Survey A-31, Leon County, Texas	Leon	TX	1471	689
10/25/10	Wilson, Ava	Istrouma Resources, Inc.	129.692 acres of land, a part of the W. Martin Survey A-610, and the J.M. Viesca Survey A-30, Leon County, Texas	Leon	TX	1453	392
04/19/11	Wilson, Debbie Schulz, et vir	Istrouma Resources, Inc.	102.00 acres of land, out of the Nicholas Copeland League Survey, and out of Lot 3 of said League A-162, Leon County, Texas	Leon	TX	1478	522
05/26/11	Wilson, James W. and wife, Geneva Wilson, by and through Stephanie S. Miller, (their) Agent and Attorney-in-Fact	Istrouma Resources, Inc.	318.28 acres of land, a part of the A.T. Maness Survey A-1086, the F.J. Taylor Survey A-1095, and the J.M. Viesca Survey A-30, Leon County, Texas	Leon	TX	1478	520
02/23/11	Winkler, Benny Lee	Istrouma Resources, Inc.	8.6956 acres of land, a part of the Peter W. Gray Survey A-327, Leon County, Texas	Leon	TX	1468	889
02/23/11	Winkler, John Paul et ux	Istrouma Resources, Inc.	8.6956 acres of land, a part of the Peter W. Gray Survey A-327, Leon County, Texas	Leon	TX	1466	3
10/31/11	Wood, Shelly	Istrouma Resources, Inc.	803.351 acres of land, in the Jacob Kuechler Survey A-1081, W. S. Lewis Survey A-1083, Nicholas Copeland Survey A-162, S. P. Reeves Survey A-740, R.B. Ward Survey A-1097, W. B. Brooks Survey A-1070, C. C. Guinn Survey A-1198, Leon County, Texas	Leon	TX	1502	454
03/18/11	Youngblood, Linda Murdock	Istrouma Resources, Inc.	182.39 acres of land, out of and a part of the Jose Maria Viesca XI League Grant A-30, Leon County, Texas	Leon	TX	1468	857



Doc 00387755 OR
Bk 1507
Pg 268

Filed for Record in: Leon County
On: Apr 02, 2012 at 12:30P
As a Recordings
Document Number: 00387755
Amount: \$ 74.00
Receipt Number: 113897
By: Pat Jalufka

STATE OF TEXAS COUNTY OF LEON
I hereby certify that this instrument was filed on the
date and time stamped hereon by me and was duly recorded
in the volume and page of the named records of:
Leon County
as stamped hereon by me.

Apr 02, 2012
Christie Wakefield, County Clerk
Leon County

419 01

STATE OF TEXAS §
§
COUNTY OF LEON §

ASSIGNMENT OF OIL AND GAS LEASES

KNOW ALL MEN BY THESE PRESENTS:

THAT **Istrouma Resources, Inc.** (hereinafter "Assignor"), 1009 N. Earl Rudder Freeway, Suite 250, Bryan, Texas 77802, for good and valuable consideration, the receipt and sufficiency of which is hereby acknowledged, subject to the terms, provisions, conditions and/or limitations set forth herein, and WITHOUT WARRANTY OF ANY KIND, EITHER EXPRESS OR IMPLIED, (except that Assignor represents that Assignor has not created any additional burdens beyond the royalty provided for in each said Oil and Gas Lease), does hereby sell, transfer, convey, and assign unto **EOG Resources, Inc.** (hereinafter "Assignee"), 6101 S. Broadway, Suite 200, Tyler, Texas 75703, all of Assignor's right, title and interest in and to those certain Oil and Gas Leases described on Exhibit "A" attached hereto and made a part hereof.



ASSIGNEE agrees to protect, indemnify and hold Assignee free and harmless from and against any and all claims, liens, demands, and causes of action of every kind and character (including the amounts of judgments, penalties, interest, court costs and attorney/legal fees incurred by Assignor in the defense of same) arising in favor of any person, entity or government agency, or other third parties (including employees of either party), on account of fines, penalties, forfeitures, taxes, claims, demands and causes of action of any kind and every character caused by, occurring from or incidental to Assignee's use and occupancy of these premises.

TO HAVE AND TO HOLD the herein described premises, together with the proportionate part of the rights and appurtenances thereto in anywise belonging unto said Assignee, its successor and assigns, subject to all the terms and conditions, limitations and covenants of the aforesaid oil and gas lease(s), and Assignee, by its acceptance of this assignment, agrees to be bound by and fulfill proportionately as to its interests the terms and provisions thereof.

THIS instrument shall be binding upon and inure to the benefit of the parties hereto, their respective successors and assigns.

IN WITNESS WHEREOF, this instrument is executed this 7th day of September, 2012.

Istrouma Resources, Inc.

By: Thomas E. Hodges, Jr.
Thomas E. Hodges, Jr.

Its: President

STATE OF TEXAS §
§
COUNTY OF BRAZOS §

This instrument was acknowledged before me on the 7th day of September, 2012 by Thomas E. Hodges, Jr., as President of Istrouma Resources, Inc. on behalf of said corporation.

Emile Newchurch
Notary Public, State of Texas

My Commission Expires:






EXHIBIT "A"

Attached to and made a part of that certain Assignment of Oil and Gas Leases by and between Istrouma Resources, Inc., as Assignor, and EOG Resources, Inc., as Assignee

00392747 OR 1531 905

Lease Date	Lessor	Lessee	Lease Legal Description	County	State	Book	Page
02/16/12	Aguirre, Natalie Natasha Harris	Istrouma Resources, Inc.	0.2569 acres of land, a part of the B. F. Whitaker Survey A-31, Leon County, Texas	Leon	TX	1511	222
01/27/12	Aguirre, Natalie Natasha Harris	Istrouma Resources, Inc.	2.0 acres of land, a part of the B. F. Whitaker Survey A-31, Leon County, Texas	Leon	TX	1508	638
01/12/12	Beeler, John Robert	Istrouma Resources, Inc.	56.75 acres of land, a part of the A Bergara Survey A-110, Leon County, Texas	Leon	TX	1507	284
12/08/11	Beene, Paula Faye Sorrells	Istrouma Resources, Inc.	20.186 acres of land, a part of the Robert Rogers Survey A-21, Leon County, Texas	Leon	TX	1504	803
07/20/12	Bennett Jr., Calvin	Istrouma Resources, Inc.	391.0 acres of land, a part of the Robert Rogers Survey A-21, Leon County, Texas	Leon	TX	1524	914
01/12/12	Bennett, Mac L., III, et ux	Istrouma Resources, Inc.	22.25 acres of land, a part of the B F Whitaker Survey A-31, Leon County, Texas	Leon	TX	1501	796
08/06/12	Bennett, Robert B.	Istrouma Resources, Inc.	391.0 acres of land, a part of the Robert Rogers Survey A-21, Leon County, Texas	Leon	TX	1524	912
01/12/12	Bennett, Robert Burroughs, et ux	Istrouma Resources, Inc.	22.25 acres of land, a part of the B F Whitaker Survey A-31, Leon County, Texas	Leon	TX	1501	798
01/12/12	Bennett, William Calvin et ux	Istrouma Resources, Inc.	22.25 acres of land, a part of the B. F. Whitaker Survey A-31, Leon County, Texas	Leon	TX	1507	292
07/20/12	Bennett, William Calvin et ux	Istrouma Resources, Inc.	391.0 acres of land, a part of the Robert Rogers Survey A-21, Leon County, Texas	Leon	TX	1524	921
12/20/11	Bilsing, Dr. W.A. et ux	Istrouma Resources, Inc.	6.262 acres of land, in the B. F. Whitaker Survey A-31, Leon County, Texas	Leon	TX	1507	279
03/09/12	Bilsing, Paul T.	Istrouma Resources, Inc.	67.45 acres of land, a part of the W. W. Holloman Survey A-361, the W. W. Holloman Survey A-1079 and the Peter W. Gray Survey A-327, Leon County, Texas	Leon	TX	1508	617
02/14/12	Block, Glenda	Istrouma Resources, Inc.	56.75 acres of land, a part of the A. Bergara Survey A-110, Leon County, Texas	Leon	TX	1508	605
04/12/12	Bounds, Billy F.	Istrouma Resources, Inc.	46.4 acres of land, a part of the J. M. Viesca Survey A-30, Leon County, Texas	Leon	TX	1516	562
02/08/12	Boykin, Tony S. et ux	Istrouma Resources, Inc.	318.28 acres of land, a part of the A. T. Maness Survey A-1086, the F. J. Taylor Survey A-1095 and the J. M. Viesca Survey A-30, Leon County, Texas	Leon	TX	1507	277
01/31/12	Brice, Cedrick	Istrouma Resources, Inc.	0.21 acres of land, a part of the B. F. Whitaker Survey A-31, Leon County, Texas	Leon	TX	1507	290
02/06/12	Burk, Estate of Arch Verdon	Istrouma Resources, Inc.	159.32 acres of land, a part of the W. W. Holloman Survey A-361 and the W. W. Holloman Survey A-1079, Leon County, Texas	Leon	TX	1507	308
02/06/12	Burk, Estate of Betty Gean	Istrouma Resources, Inc.	159.32 acres of land, a part of the W. W. Holloman Survey A-361 and the W. W. Holloman Survey A-1079, Leon County, Texas	Leon	TX	1507	300
06/05/12	Burns, Sandra Kaye	Istrouma Resources, Inc.	194.2 acres of land, a part of the Richard Morris Survey A-558, Leon County, Texas	Leon	TX	1521	633
06/05/12	Burns, Sandra Kaye	Istrouma Resources, Inc.	214.0 acres of land, a part of the Nicholas Copeland Survey A-162, Leon County, Texas	Leon	TX	1521	635
01/09/12	Coffey, Timothy W. Individually and as Trustee	Istrouma Resources, Inc.	29.5845 acres of land, a part of the John Lital Survey A-486, Leon County, Texas	Leon	TX	1499	917
04/02/12	Collier, Angie AKA Angela Dianne Collier	Istrouma Resources, Inc.	12.0 acres of land, a part of the B. F. Whitaker Survey A-31, Leon County, Texas	Leon	TX	1516	582
02/15/12	Collier, Jerry R.	Istrouma Resources, Inc.	12.0 acres of land, a part of the B. F. Whitaker Survey A-31, Leon County, Texas	Leon	TX	1507	304
02/10/12	Collier, Randy Carl	Istrouma Resources, Inc.	12.0 acres of land, a part of the B. F. Whitaker Survey A-31, Leon County, Texas	Leon	TX	1507	298
02/10/12	Collier, Sarah Louise	Istrouma Resources, Inc.	12.0 acres of land, a part of the B. F. Whitaker Survey A-31, Leon County, Texas	Leon	TX	1507	296
02/10/12	Collier, Sharon K.	Istrouma Resources, Inc.	12.0 acres of land, a part of the B. F. Whitaker Survey A-31, Leon County, Texas	Leon	TX	1513	279
07/24/12	Collins, Ted Jr	Istrouma Resources, Inc.	1930.2 acres of land, a part of the J. M. Viesca Survey A-30, Peter W. Gray Survey A-327, B. F. Whitaker Survey A-31, John Archer Survey A-35, Robert Rogers Survey A-21, John Scritchfield Survey A-26, W. S. Lewis Survey A-1083, Q. C. Guinn Survey A-1074, Jacob Kuechler Survey A-1081, S. P. Reeves Survey A-740, R. B. Ward Survey A-1097, John Guinn Survey A-1186, A. T. Maness Survey A-1086, and the F. J. Taylor Survey A-1095, Leon County, Texas	Leon	TX	1524	290
01/18/12	Collum, Nanette B.	Istrouma Resources, Inc.	22.25 acres of land, a part of the B F Whitaker Survey A-31, Leon County, Texas	Leon	TX	1501	792



EXHIBIT "A"

Attached to and made a part of that certain Assignment of Oil and Gas Leases by and between Istrouma Resources, Inc., as Assignor, and EOG Resources, Inc., as Assignee

Lease Date	Lessor	Lessee	Lease Legal Description	County	State	Book	Page
01/20/12	Coody, Darwyn	Istrouma Resources, Inc.	56.75 acres of land, a part of the A. Bergara Survey A-110, Leon County, Texas	Leon	TX	1508	603
01/20/12	Coody, Donovan	Istrouma Resources, Inc.	56.75 acres of land, a part of the A. Bergara Survey A-110, Leon County, Texas	Leon	TX	1508	601
02/02/12	Coody, Millard Lewis et ux	Istrouma Resources, Inc.	56.75 acres of land, a part of the A. Bergara Survey A-110, Leon County, Texas	Leon	TX	1517	757
02/02/12	Coody, Ruth	Istrouma Resources, Inc.	56.75 acres of land, a part of the A. Bergara Survey A-110, Leon County, Texas	Leon	TX	1508	632
01/20/12	Coody, Vernon L.	Istrouma Resources, Inc.	56.75 acres of land, a part of the A. Bergara Survey A-110, Leon County, Texas	Leon	TX	1508	599
01/10/12	Coody, Warren P.	Istrouma Resources, Inc.	56.75 acres of land, a part of the A. Bergara Survey A-110, Leon County, Texas	Leon	TX	1508	613
02/15/12	Daniel, Billy Paul	Istrouma Resources, Inc.	40.0 acres of land, a part of the B. F. Whitaker Survey A-31, Leon County, Texas	Leon	TX	1507	318
02/15/12	Daniel, Edward Lee	Istrouma Resources, Inc.	40.0 acres of land, a part of the B. F. Whitaker Survey A-31, Leon County, Texas	Leon	TX	1507	316
02/15/12	Daniel, Robert O.	Istrouma Resources, Inc.	40.0 acres of land, a part of the B. F. Whitaker Survey A-31, Leon County, Texas	Leon	TX	1507	320
03/19/12	Dean, Mary Neyland	Istrouma Resources, Inc.	56.75 acres of land, a part of the A. Bergara Survey A-110, Leon County, Texas	Leon	TX	1516	580
05/24/12	Dorris, Dr. Robert et ux	Istrouma Resources, Inc.	100.0 acres of land, a part of the Peter W. Gray Survey A-327, Leon County, Texas	Leon	TX	1517	742
04/25/12	Dykes, Mark Henry AKA Mark H.						
	Dykes	Istrouma Resources, Inc.	187.159 acres of land, out of the John Scritchfield Survey A-26, Leon County, Texas	Leon	TX	1516	566
04/25/12	Dykes, Nancy Heiland	Istrouma Resources, Inc.	187.159 acres of land, out of the John Scritchfield Survey A-26, Leon County, Texas	Leon	TX	1516	568
02/02/12	First United Pentecostal Church	Istrouma Resources, Inc.	2.53 acres of land, a part of the B. F. Whitaker Survey A-31, Leon County, Texas	Leon	TX	1510	61
07/03/12	Flowers, Mary Ann	Istrouma Resources, Inc.	339.733 acres of land, in the B. F. Whitaker Survey A-31, Leon County, Texas	Leon	TX	1522	225
01/19/12	Fonti, Norma Jean	Istrouma Resources, Inc.	56.75 acres of land, a part of the A. Bergara Survey A-110, Leon County, Texas	Leon	TX	1508	609
05/01/12	Galik, Kimberly Collier	Istrouma Resources, Inc.	12.0 acres of land, a part of the B F Whitaker Survey A-31, Leon County, Texas	Leon	TX	1529	786
04/12/12	Garza, Soila	Istrouma Resources, Inc.	1.251 acres of land, a part of the B. F. Whitaker Survey A-31, Leon County, Texas	Leon	TX	1511	228
01/30/12	Geelan, Marie Vick	Istrouma Resources, Inc.	37.5 acres, a part of the J. M. Viesca Survey A-30, Leon County, Texas	Leon	TX	1508	597
01/19/12	Graham, Cheryl L. FKA Cheryl L. Pearson	Istrouma Resources, Inc.	14.229 acres of land, a part of the Robert Rogers Survey A-21, Leon County, Texas	Leon	TX	1510	47
02/08/12	Gresham III, Gilbert	Istrouma Resources, Inc.	56.75 acres of land, a part of the A. Bergara Survey A-110, Leon County, Texas	Leon	TX	1510	57
02/08/12	Gresham, Robert L.	Istrouma Resources, Inc.	56.75 acres of land, a part of the A. Bergara Survey A-110, Leon County, Texas	Leon	TX	1507	273
04/19/12	Gruy, Robert H.	Istrouma Resources, Inc.	189.5 acres of land, a part of the S. P. Reeves Survey A-740 and the C. C. Guinn Survey A-1198, Leon County, Texas	Leon	TX	1516	584
04/19/12	Gruy, William Alan	Istrouma Resources, Inc.	189.5 acres of land, a part of the S. P. Reeves Survey A-740 and the C. C. Guinn Survey A-1198, Leon County, Texas	Leon	TX	1517	755
04/10/12	Gustavus, Derwin et ux	Istrouma Resources, Inc.	144.018 acres of land, a part of the Nicholas Copeland Survey A-162, Leon County, Texas	Leon	TX	1516	574
05/31/12	Haesemeyer, Kay Sharon	Istrouma Resources, Inc.	46.4 acres of land, a part of the J. M. Viesca Survey A-30, Leon County, Texas	Leon	TX	1521	649
02/02/12	Harris, Rodney G. et ux	Istrouma Resources, Inc.	2.0 acres of land, a part of the B. F. Whitaker Survey A-31, Leon County, Texas	Leon	TX	1508	636
02/16/12	Harris, Rodney G. et ux	Istrouma Resources, Inc.	0.2569 acres of land, a part of the B. F. Whitaker Survey A-31, Leon County, Texas	Leon	TX	1511	226
12/12/11	Haynes, William T.	Istrouma Resources, Inc.	189.5 acres of land, a part of the S. P. Reeves Survey A-740 and the C. C. Guinn Survey A-1198, Leon County, Texas	Leon	TX	1508	621
03/20/12	Heath, Barbara A. AKA Barbara Anita Heath	Istrouma Resources, Inc.	207.804 acres of land, a part of the B. F. Whitaker Survey A-31, Leon County, Texas	Leon	TX	1510	63
03/20/12	Heath, Kay	Istrouma Resources, Inc.	207.804 acres of land, a part of the B. F. Whitaker Survey A-31, Leon County, Texas	Leon	TX	1510	65
03/20/12	Heath, Susan	Istrouma Resources, Inc.	207.804 acres of land, a part of the B. F. Whitaker Survey A-31, Leon County, Texas	Leon	TX	1508	619
01/26/12	Hemphill, Jerry L. et ux	Istrouma Resources, Inc.	5.0 acres of land, a part of the B. F. Whitaker Survey A-31, Leon County, Texas	Leon	TX	1507	288

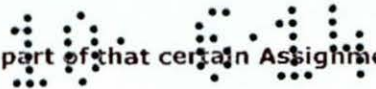


EXHIBIT "A"

Attached to and made a part of that certain Assignment of Oil and Gas Leases by and between Istrouma Resources, Inc., as Assignor, and EOG Resources, Inc., as Assignee

Lease Date	Lessor	Lessee	Lease Legal Description	County	State	Book	Page
01/26/12	Hemphill, Patrick et ux	Istrouma Resources, Inc.	43.03 acres of land, a part of the B. F. Whitaker Survey A-31, Leon County, Texas	Leon	TX	1504	812
04/30/12	Hines, Essie V.	Istrouma Resources, Inc.	203.75 acres of land, a part of the R. B. Vest Survey A-896, Leon County, Texas and the John Archer Survey A-36, Leon County, Texas	Leon	TX	1521	657
04/30/12	Hines, Jr., John David	Istrouma Resources, Inc.	203.75 acres of land, a part of the R. B. Vest Survey A-896, Leon County, Texas and the John Archer Survey A-36, Leon County, Texas	Leon	TX	1521	655
04/10/12	Hodges, Zela E., Individually and as Trustee for the Lowell T. Hodges and Zela E. Hodges Revocable Living Trust	Istrouma Resources, Inc.	144.018 acres of land, a part of the Nicholas Copeland Survey A-162, Leon County, Texas	Leon	TX	1516	576
11/14/11	Holly Ann Pollard Trust created March 2010, by Deborah Jean Pollard McCarter, as Trustee	Istrouma Resources, Inc.	264.06 acres of land, a part of the W. W. Holloman Survey A-361, W. W. Holloman Survey A-1079, and the Peter W. Gray Survey A-327, Leon County, Texas	Leon	TX	1521	643
04/25/12	Jones, Emilie Anne	Istrouma Resources, Inc.	46.4 acres of land, a part of the J. M. Viesca Survey A-30, Leon County, Texas	Leon	TX	1517	744
03/26/12	Kelly, Ramona	Istrouma Resources, Inc.	1277.277 acres of land in the John Scritchfield Survey A-26, Leon County, Texas	Leon	TX	1516	588
01/26/12	Kirby, Robert E.	Istrouma Resources, Inc.	28.25 acres of land, a part of the B. F. Whitaker Survey A-31, Leon County, Texas	Leon	TX	1504	814
01/27/12	Kirk, Darlene Watson et vir	Istrouma Resources, Inc.	56.75 acres of land, a part of the A. Bergara Survey A-110, Leon County, Texas	Leon	TX	1508	640
01/12/12	Kopetsky, Martha Jane	Istrouma Resources, Inc.	22.25 acres of land, a part of the B F Whitaker Survey A-31, Leon County, Texas	Leon	TX	1501	790
01/30/12	LaDuque, Lynda J.	Istrouma Resources, Inc.	56.75 acres of land, a part of the A. Bergara Survey A-110, Leon County, Texas	Leon	TX	1510	43
02/15/12	Lawrence, Carolyn Moore	Istrouma Resources, Inc.	40.0 acres of land, a part of the B. F. Whitaker Survey A-31, Leon County, Texas	Leon	TX	1507	322
03/28/12	Lockman, Cindy	Istrouma Resources, Inc.	20.186 acres of land, a part of the Robert Rogers Survey A-21, Leon County, Texas	Leon	TX	1513	283
01/19/12	Loveless, Marguerite Neyland	Istrouma Resources, Inc.	56.75 acres of land, a part of the A. Bergara Survey A-110, Leon County, Texas	Leon	TX	1510	49
02/20/12	Lowe, Joy Watson	Istrouma Resources, Inc.	56.75 acres of land, a part of the A. Bergara Survey A-110, Leon County, Texas	Leon	TX	1508	630
01/12/12	Maness, Jackie	Istrouma Resources, Inc.	56.75 acres of land, a part of the A. Bergara Survey A-110, Leon County, Texas	Leon	TX	1508	615
02/14/12	Manley, Larry et ux	Istrouma Resources, Inc.	175.0 acres of land, a part of the B. F. Whitaker Survey A-31, Leon County, Texas	Leon	TX	1510	38
02/02/12	Manning, Alma Ruth	Istrouma Resources, Inc.	1.0 acre of land, a part of the B. F. Whitaker Survey A-31, Leon County, Texas	Leon	TX	1510	59
01/18/12	Mason, Michael K. et ux	Istrouma Resources, Inc.	156.86 acres of land, a part of the B. F. Whitaker Survey A-31, Leon County, Texas	Leon	TX	1504	810
02/17/12	McDonald, Loye Janell Watson Worsham	Istrouma Resources, Inc.	56.75 acres of land, a part of the A. Bergara Survey A-110, Leon County, Texas	Leon	TX	1508	625
01/19/12	Medford, Richard P. et ux	Istrouma Resources, Inc.	56.75 acres of land, a part of the A. Bergara Survey A-110, Leon County, Texas	Leon	TX	1504	818
04/25/12	Mewes, Amy Marguerite Dykes	Istrouma Resources, Inc.	187.159 acres of land, out of the John Scritchfield Survey A-26, Leon County, Texas	Leon	TX	1516	570
04/04/12	Meyer Family Limited Partnership by Leon H. Meyer, General Partner, and as Agent and Attorney-in-Fact for Phil H. Meyer, Jr., and Mark R. Meyer	Istrouma Resources, Inc.	33.05 acres of land, a part of the J. M. Viesca Survey A-30, Leon County, Texas	Leon	TX	1521	637
01/09/12	Mikulenka, Leah Kirkwood	Istrouma Resources, Inc.	29.5845 acres of land, a part of the John Lital Survey A-486, Leon County, Texas	Leon	TX	1501	781
02/06/12	Minton, Lyna C. Wells	Istrouma Resources, Inc.	56.75 acres of land, a part of the A. Bergara Survey A-110, Leon County, Texas	Leon	TX	1508	628
02/27/12	Moore, Gary	Istrouma Resources, Inc.	40.0 acres of land, a part of the B. F. Whitaker Survey A-31, Leon County, Texas	Leon	TX	1507	324



EXHIBIT "A"

Attached to and made a part of that certain Assignment of Oil and Gas Leases by and between Istrouma Resources, Inc., as Assignor, and EOG Resources, Inc., as Assignee

LUL 00392747 OR
 bk 1531 Pg 908

Lease Date	Lessor	Lessee	Lease Legal Description	County	State	Book	Page
02/27/12	Moore, Gary Trustee for the Leslie A. Moore Revocable Living Trust	Istrouma Resources, Inc.	40.0 acres of land, a part of the B. F. Whitaker Survey A-31, Leon County, Texas	Leon	TX	1507	326
02/15/12	Moore, Jerry	Istrouma Resources, Inc.	40.0 acres of land, a part of the B. F. Whitaker Survey A-31, Leon County, Texas	Leon	TX	1526	157
02/15/12	Moore, Talmage	Istrouma Resources, Inc.	40.0 acres of land, a part of the B. F. Whitaker Survey A-31, Leon County, Texas	Leon	TX	1507	314
05/16/12	Moss, Chris H. et ux	Istrouma Resources, Inc.	1.1917 acres of land, a part of the B. F. Whitaker Survey A-31, Leon County, Texas	Leon	TX	1517	746
01/12/12	Neyland, Wayne	Istrouma Resources, Inc.	56.75 acres of land, a part of the A. Bergara Survey A-110, Leon County, Texas	Leon	TX	1516	578
01/25/12	Normangee School District	Istrouma Resources, Inc.	52.88 acres of land, a part of the B. F. Whitaker Survey A-31, Leon County, Texas	Leon	TX	1507	294
04/04/12	Owens, Virginia Bounds	Istrouma Resources, Inc.	46.4 acres of land, a part of the J. M. Viesca Survey A-30, Leon County, Texas	Leon	TX	1516	572
01/11/12	Palmer, Lee Ann	Istrouma Resources, Inc.	160.0 acres of land, a part of the Nicholas Copeland Survey A-162, Leon County, Texas	Leon	TX	1511	218
06/19/12	Panzer, Margaret P. by Leroy E. Panzer, Jr., her Attorney-in-Fact	Istrouma Resources, Inc.	27.22 acres of land, a part of the Robert Rogers Survey A-21, Leon County, Texas	Leon	TX	1524	295
06/21/12	Parker Jr., Earl C. et ux	Istrouma Resources, Inc.	15.771 acres of land, a part of the Mark Copeland Survey A-4, Leon County, Texas	Leon	TX	1524	926
06/21/12	Parker, James F.	Istrouma Resources, Inc.	15.771 acres of land, a part of the Mark Copeland Survey A-4, Leon County, Texas	Leon	TX	1525	5
05/31/12	Powell, Bruce Edward	Istrouma Resources, Inc.	46.4 acres of land, a part of the J. M. Viesca Survey A-30, Leon County, Texas	Leon	TX	1521	651
05/31/12	Powell, John	Istrouma Resources, Inc.	46.4 acres of land, a part of the J. M. Viesca Survey A-30, Leon County, Texas	Leon	TX	1521	653
01/11/12	Price, Charles E.	Istrouma Resources, Inc.	56.75 acres of land, a part of the A. Bergara Survey A-110, Leon County, Texas	Leon	TX	1504	820
01/11/12	Price, Richard M.	Istrouma Resources, Inc.	56.75 acres of land, a part of the A. Bergara Survey A-110, Leon County, Texas	Leon	TX	1504	816
01/11/12	R. Gresham Co., Ltd.	Istrouma Resources, Inc.	56.75 acres of land, a part of the A. Bergara Survey A-110, Leon County, Texas	Leon	TX	1507	275
01/09/12	Reece, Sharon Coffey	Istrouma Resources, Inc.	29.5845 acres of land, a part of the John Lital Survey A-486, Leon County, Texas	Leon	TX	1499	913
02/17/12	Rice Jr., William C. et ux	Istrouma Resources, Inc.	158.82 acres of land, a part of the J. M. Viesca Survey A-30, the Q. C. Guinn Survey A-1074 and the S. P. Reeves Survey A-740, Leon County, Texas	Leon	TX	1507	306
01/23/12	Robert, Judy P. FKA Judy P. Klussman	Istrouma Resources, Inc.	160.0 acres of land, a part of the Nicholas Copeland Survey A-162, Leon County, Texas	Leon	TX	1511	220
01/12/12	Robinson, Rachael M.	Istrouma Resources, Inc.	22.25 acres of land, a part of the B F Whitaker Survey A-31, Leon County, Texas	Leon	TX	1501	788
01/18/12	Roe, Leda Garrett	Istrouma Resources, Inc.	56.75 acres of land, a part of the A Bergara Survey A-110, Leon County, Texas	Leon	TX	1507	282
01/06/12	Sclater, Joan Dixon	Istrouma Resources, Inc.	189.5 acres of land, a part of the S. P. Reeves Survey A-740 and the C. C. Guinn Survey A-1198, Leon County, Texas	Leon	TX	1504	808
04/19/12	Shannon, Donald M. et ux	Istrouma Resources, Inc.	37.5 acres of land, a part of the J. M. Viesca Survey A-30, Leon County, Texas	Leon	TX	1516	591
04/10/12	Sharp, Wayne Co-Trustee of the John H. Hibbeler and Eunice S. Hibbeler Revocable Living Trust, Jerry N. Hibbeler Co-Trustee of the John H. Hibbeler and Eunice S. Hibbeler Revocable Living Trust	Istrouma Resources, Inc.	144.018 acres of land, a part of the Nicholas Copeland Survey A-162, Leon County, Texas	Leon	TX	1517	752
01/26/12	Smith, Betty K.	Istrouma Resources, Inc.	3.91 acres, a part of the B. F. Whitaker Survey A-31, Leon County, Texas	Leon	TX	1508	607
02/07/12	Smith, Bryan et ux	Istrouma Resources, Inc.	4.0 acres of land, a part of the B. F. Whitaker Survey A-31, Leon County, Texas	Leon	TX	1507	328
02/16/12	Smith, Maggie Elizabeth Harris	Istrouma Resources, Inc.	0.2569 acres of land, a part of the B. F. Whitaker Survey A-31, Leon County, Texas	Leon	TX	1516	586



EXHIBIT "A"

Attached to and made a part of that certain Assignment of Oil and Gas Leases by and between Istrouma Resources, Inc., as Assignor, and EOG Resources, Inc., as Assignee

Loc 00392747 OR
Vol 1531
Pg 909

Lease Date	Lessor	Lessee	Lease Legal Description	County	State	Book	Page
03/01/12	Smith, Wayne J. et ux	Istrouma Resources, Inc.	0.623 acres of land, a part of the B. F. Whitaker Survey A-31, Leon County, Texas	Leon	TX	1507	312
07/17/12	Solberger, Margaret O.	Istrouma Resources, Inc.	81.0 acres of land, a part of the John Archer Survey A-35, Leon County, Texas	Leon	TX	1524	924
08/06/12	Somers, Mary Ann	Istrouma Resources, Inc.	391.0 acres of land, a part of the Robert Rogers Survey A-21, Leon County, Texas	Leon	TX	1524	297
03/28/12	Sorrells, Donald Joe et ux	Istrouma Resources, Inc.	20.186 acres of land, a part of the Robert Rogers Survey A-21, Leon County, Texas	Leon	TX	1513	285
	Standley, Sandra G. Co-Trustee of the Sandra G. Standley Trust, Created in the Last Will and Testament of Darrell Standley, James Lee Standley Co-Trustee of the Sandra G. Standley Trust, Created in the Last Will and Testament of Darrell Standley, Duane Taylor Standley Co-Trustee of the Sandra G. Standley Trust, Created in the Last Will and Testament of						
07/23/12	Darrell Standley	Istrouma Resources, Inc.	18.266 acres of land, a part of the Mark Copeland Survey A-4, Leon County, Texas	Leon	TX	1524	292
01/11/12	Streeter, Susan Gresham	Istrouma Resources, Inc.	56.75 acres of land, a part of the A. Bergara Survey A-110, Leon County, Texas	Leon	TX	1507	271
01/09/12	Swor, Kelsey Kirkwood	Istrouma Resources, Inc.	29.5845 acres of land, a part of the John Lital Survey A-486, Leon County, Texas	Leon	TX	1501	783
01/27/12	Tenalio, Steve	Istrouma Resources, Inc.	2.0 acres of land, a part of the B. F. Whitaker Survey A-31, Leon County, Texas	Leon	TX	1507	286
07/25/12	Terrell, David	Istrouma Resources, Inc.	70.246 acres of land, a part of the B. F. Whitaker Survey A-31, Leon County, Texas	Leon	TX	1525	1
01/05/12	Terrell, Norman S.	Istrouma Resources, Inc.	339.733 acres of land, in the B. F. Whitaker Survey A-31, Leon County, Texas	Leon	TX	1504	805
03/13/12	Triple Crown Acquisitions, LLC	Istrouma Resources, Inc.	91.195 acres of land, a part of the J. M. Viesca Survey A-30, Leon County, Texas	Leon	TX	1511	224
04/04/12	Tulloch, Brian	Istrouma Resources, Inc.	18.634 acres of land, a part of the Nicholas Copeland Survey A-162, Leon County, Texas	Leon	TX	1513	281
08/07/12	Vernon, Jane B. Huger	Istrouma Resources, Inc.	391.0 acres of land, a part of the Robert Rogers Survey A-21, Leon County, Texas	Leon	TX	1524	910
04/20/12	Vinson, David P. et ux	Istrouma Resources, Inc.	187.159 acres of land, out of the John Scritchfield Survey A-26, Leon County, Texas	Leon	TX	1516	564
01/09/12	Walker, Barbara Coffey	Istrouma Resources, Inc.	29.5845 acres of land, a part of the John Lital Survey A-486, Leon County, Texas	Leon	TX	1499	915
04/09/12	Walker, Barbara Jane	Istrouma Resources, Inc.	101.5 acres of land, a part of the Nicholas Copeland Survey A-162, Leon County, Texas	Leon	TX	1521	639
04/09/12	Walker, Kevin George	Istrouma Resources, Inc.	101.5 acres of land, a part of the Nicholas Copeland Survey A-162, Leon County, Texas	Leon	TX	1521	641
01/23/12	Wallin, Deborah K.	Istrouma Resources, Inc.	22.25 acres of land, a part of the B F Whitaker Survey A-31, Leon County, Texas	Leon	TX	1501	794
12/12/11	Warner, Terry Wayne, C/O East Texas Treatment Facility	Istrouma Resources, Inc.	61.1 acres of land, a part of the B F Whitaker Survey A-31, Leon County, Texas	Leon	TX	1501	785
03/27/12	Watson Jr., Hardie Edward	Istrouma Resources, Inc.	56.75 acres of land, a part of the A. Bergara Survey A-110, Leon County, Texas	Leon	TX	1508	623
02/15/12	Watson, Audra F. Henry	Istrouma Resources, Inc.	48.03 acres of land, a part of the B. F. Whitaker Survey A-31, Leon County, Texas	Leon	TX	1507	310
07/12/12	Watson, Audra Faye Henry	Istrouma Resources, Inc.	6.805 acres of land, a part of the Robert Rogers Survey A-21, Leon County, Texas	Leon	TX	1525	3
	Watson, Audra Faye Henry f/k/a Audra Faye Henry, Janie Marie Henry Marcantel, Martha Delois						
07/12/12	Henry Watson	Istrouma Resources, Inc.	6.805 acres of land, a part of the Robert Rogers Survey A-21, Leon County, Texas	Leon	TX	1526	159
01/30/12	Watson, Gary M. et ux	Istrouma Resources, Inc.	56.75 acres of land, a part of the A. Bergara Survey A-110, Leon County, Texas	Leon	TX	1510	45

EXHIBIT "A"

Attached to and made a part of that certain Assignment of Oil and Gas Leases by and between Istrouma Resources, Inc., as Assignor, and EOG Resources, Inc., as Assignee

Lease Date	Lessor	Lessee	Lease Legal Description	County	State	Book	Page
07/18/12	Watson, Martha Delois Henry	Istrouma Resources, Inc.	6.805 acres of land, a part of the Robert Rogers Survey A-21, Leon County, Texas	Leon	TX	1524	928
02/03/12	Watson, Rudy L.	Istrouma Resources, Inc.	56.75 acres of land, a part of the A. Bergara Survey A-110, Leon County, Texas	Leon	TX	1508	611
05/11/12	Weedon, Harold Douglas et ux	Istrouma Resources, Inc.	62.6347 acres of land, a part of the B. F. Whitaker Survey A-31, Leon County, Texas	Leon	TX	1517	750
05/11/12	Weedon, Jr. Harold Douglas et ux	Istrouma Resources, Inc.	65.8054 acres of land, a part of the B. F. Whitaker Survey A-31, Leon County, Texas	Leon	TX	1517	748
02/06/12	Wells, Clyde Davis	Istrouma Resources, Inc.	56.75 acres of land, a part of the A. Bergara Survey A-110, Leon County, Texas	Leon	TX	1508	634
01/11/12	Williams, Joann Snow	Istrouma Resources, Inc.	12.0 acres of land, a part of the B. F. Whitaker Survey A-31, Leon County, Texas	Leon	TX	1507	302
11/18/11	Wilson, James W.	Istrouma Resources, Inc.	6.144 acres of land, a part of the Robert Rogers Survey A-21, Leon County, Texas	Leon	TX	1501	800
04/19/12	Winter, Janet M. Gruy	Istrouma Resources, Inc.	189.5 acres of land, a part of the S. P. Reeves Survey A-740 and the C. C. Guinn Survey A-1198, Leon County, Texas	Leon	TX	1521	659

EOG Resources, Inc.
 11000 West Loop
 West, Suite 2000
 Houston, Texas 77042
 Tel: 281.240.8000
 Fax: 281.240.8001
 www.egor.com

Doc 00392747 OR
Vol 1531 Pg 911

10. 6.14

Filed for Record in: Leon County
On: Oct 29, 2012 at 12:09P
As a Recordings
Document Number: 00392747
Amount: \$ 34.00
Receipt Number: 118518
By: Debbie Mutschler

Return To:
Istrouma Resources, Inc.
1009 N. Earl Rudder Freeway
Suite 250
Bryan, TX 77802

STATE OF TEXAS COUNTY OF LEON
I hereby certify that this instrument was filed on the
date and time stamped hereon by me and was duly recorded
in the volume and page of the named records of
Leon County
as stamped hereon by me.

Oct 29, 2012
Christie Wakefield, Leon County Clerk
Leon County



File No. MF 117004

Adjunct lease schedule

Date Filed: 10/6/14

Jerry E. Patterson, Commissioner

By: SSD

PARTIAL ASSIGNMENT OF INTEREST

THE STATE OF TEXAS §
 §
COUNTY OF LEON & §
MADISON

KNOW ALL MEN BY THESE PRESENTS:

THAT, EOG Resources, Inc., a Delaware corporation, hereinafter referred to as "Assignor" whose address is 6101 S. Broadway, Suite 200, Tyler, Texas 75703, for and in consideration of the sum of Ten Dollars (\$10.00) and other good and valuable consideration, the receipt and sufficiency of which are hereby acknowledged, does hereby assign, transfer, convey and set over unto East Texas Oil & Gas, LLC, a Delaware limited liability company, whose address is 100 Independence Place, Suite 300, Tyler, Texas 75703, hereinafter referred to as "Assignee", an undivided twenty-five percent of eight-eighths (25% of 8/8ths) of its leasehold working interest (the "Assigned Interest") in and to the oil and gas leases more specifically described on Exhibit "A" and Exhibit "B" ("Said Leases"):

TO HAVE AND TO HOLD Said Leases unto said Assignee, its successors, and assigns forever.

This Partial Assignment is made without warranty of title, either express or implied, except as to claims by, through or under Assignor, but not otherwise. This Partial Assignment is made with full substitution and subrogation of Assignee in and to all warranties, representations and covenants heretofore made or given by others to the extent of the Assigned Interest.

It is the intent of the Assignor herein to convey to Assignee the Assigned Interest in and to Said Leases. To the extent that Said Leases cover less than the full interest in oil, gas and minerals in the lands covered by Said Leases or the leasehold estate and working interest held by Assignor in Said Leases is less than one hundred percent (100%), the Assigned Interest conveyed herein shall be reduced proportionately with respect to Said Leases.

This Partial Assignment is made subject to the following:

1. All of the terms, conditions and obligations set forth in Said Leases and Assignee assumes its proportionate share of any obligations thereunder, to the extent of the Assigned Interest.
2. That certain unrecorded Joint Development Agreement (the "Agreement") effective May 1, 2011, by and between the Assignor and Assignee. Should a conflict arise between the provisions of this Partial Assignment and those of the Agreement, the parties hereto acknowledge the provisions of the Agreement shall prevail and take precedence.

The provisions of this Partial Assignment shall be construed as covenants running with the land and shall be binding upon and inure to the benefit of the successors and assigns of Assignor and Assignee.

(Signature page follows.)



Executed this 3rd day of December, 2012, but effective as of 3rd day of December
2012.

ASSIGNOR:

EOG RESOURCES, INC.

JN

By: Ernest J. LaFlure
Ernest J. LaFlure
Vice President & General Manager

ASSIGNEE:

EAST TEXAS OIL & GAS, LLC

By: Wayland P. Crawley
Wayland P. Crawley
Vice President of Land


ACKNOWLEDGEMENTS

STATE OF TEXAS §
§
COUNTY OF SMITH §

This instrument was acknowledged before me this 3rd day of Dec., 2012, by Ernest J. LaFlure, known to me to be the Vice President and General Manager of EOG Resources, Inc., a Delaware corporation, who affirmed that the foregoing instrument was signed on behalf of such corporation and that the execution of this instrument was the free act and deed of such corporation.

Judy Pond
Notary Public in and for the State of Texas

Commission Expires: _____



STATE OF TEXAS §
§
COUNTY OF SMITH §

This instrument was acknowledged before me this 6th day of December, 2012, by Wayland P. Crawley known to me to be the Vice President - Land of East Texas Oil & Gas, LLC., a Delaware limited liability company, who affirmed that the foregoing instrument was signed on behalf of such entity and that the execution of this instrument was the free act and deed of such entity.

Jon Rowan
Notary Public in and for the State of Texas

Commission Expires: _____






EXHIBIT "A"

Attached to and made a part of that certain Assignment of Oil and Gas Leases by and between EOG Resources, Inc., as Assignor, and East Texas Oil Gas LLC., as Assignee dated effective December 3, 2012.

Lease Date	Lessor	Lessee	Legal	County	State	Book	Page
05/02/11	J Bar L/Jinkins Ranch, Ltd., a Texas	Istrouma Resources, Inc.	535.35 AC IN ROBERT ROGERS SUR, A-	Leon	TX	1474	736
05/25/11	Jinkins, John Randolph et ux	Istrouma Resources, Inc.	429.10 AC IN B F WHITAKER SUR, A-	Leon	TX	1476	621
06/15/11	Jinkins III, Wiley J.	Istrouma Resources, Inc.	429.10 AC IN B F WHITAKER SUR, A-	Leon	TX	1482	836
11/18/11	Wilson, James W.	Istrouma Resources, Inc.	6.144 AC IN ROBERT ROGERS SUR, A-	Leon	TX	1501	800
12/02/11	Jinkins, III, Wiley J.	Istrouma Resources, Inc.	74.750 AC IN ROBERT ROGERS SUR, A-	Leon	TX	1499	825
12/02/11	J Bar L/Jinkins Ranch, Ltd., a Texas	Istrouma Resources, Inc.	74.750 AC IN ROBERT ROGERS SUR, A-	Leon	TX	1499	819
12/02/11	Jinkins, John Randolph et ux	Istrouma Resources, Inc.	74.750 AC IN ROBERT ROGERS SUR, A-	Leon	TX	1499	821
01/06/12	Sclater, Joan Dixon	Istrouma Resources, Inc.	189.5 acres of land, a part of the S. P.	Leon	TX	1504	808
12/08/11	Beene, Paula Faye Sorrells	Istrouma Resources, Inc.	20.186 acres of land, a part of the	Leon	TX	1504	803
12/12/11	Warner, Terry Wayne, C/O East Texas	Istrouma Resources, Inc.	61.1 AC IN B F WHITAKER SUR, A-31	Leon	TX	1501	785
01/05/12	Terrell, Norman S.	Istrouma Resources, Inc.	339.733 acres of land, in the B. F.	Leon	TX	1504	805
01/23/12	Wallin, Deborah K.	Istrouma Resources, Inc.	22.25 AC IN B F WHITAKER SUR, A-31	Leon	TX	1501	794
01/18/12	Collum, Nanette B.	Istrouma Resources, Inc.	22.25 AC IN B F WHITAKER SUR, A-31	Leon	TX	1501	792
01/12/12	Kopetsky, Martha Jane	Istrouma Resources, Inc.	22.25 AC IN B F WHITAKER SUR, A-31	Leon	TX	1501	790
01/12/12	Bennett, Mac L., III, et ux	Istrouma Resources, Inc.	22.25 AC IN B F WHITAKER SUR, A-31	Leon	TX	1501	796
01/12/12	Bennett, Robert Burroughs et ux	Istrouma Resources, Inc.	22.25 AC IN B F WHITAKER SUR, A-31	Leon	TX	1501	798
01/12/12	Robinson, Rachael M.	Istrouma Resources, Inc.	22.25 AC IN B F WHITAKER SUR, A-31	Leon	TX	1501	788
01/26/12	Kirby, Robert E.	Istrouma Resources, Inc.	28.25 acres of land, a part of the B. F.	Leon	TX	1504	814
01/11/12	Price, Charles E.	Istrouma Resources, Inc.	56.75 acres of land, a part of the A.	Leon	TX	1504	820
01/19/12	Medford, Richard P. et ux	Istrouma Resources, Inc.	56.75 acres of land, a part of the A.	Leon	TX	1504	818
01/11/12	Price, Richard M.	Istrouma Resources, Inc.	56.75 acres of land, a part of the A.	Leon	TX	1504	816
01/12/12	Beeler, John Robert	Istrouma Resources, Inc.	56.75 AC IN A BERGARA SUR, A-110	Leon	TX	1507	284
01/18/12	Roe, Leda Garrett	Istrouma Resources, Inc.	56.75 AC IN A BERGARA SUR, A-110	Leon	TX	1507	282
01/26/12	Hemphill, Patrick et ux	Istrouma Resources, Inc.	43.03 acres of land, a part of the B. F.	Leon	TX	1504	812
01/18/12	Mason, Michael K. et ux	Istrouma Resources, Inc.	156.86 acres of land, a part of the B. F.	Leon	TX	1504	810
01/18/12	Feldman, Michael Glenn	Istrouma Resources, Inc.	52.40 acres of land, a part of the Isaac	Madison	TX	1142	1
11/07/11	Timothy W. Coffey, Ind. & Trustee	Istrouma Resources, Inc.	150.7909 AC IN JOHN LITAL SUR, A-	Leon	TX	1499	897
11/28/11	Leah Kirkwood Mikulenka	Istrouma Resources, Inc.	150.7909 AC IN JOHN LITAL SUR, A-	Leon	TX	1499	901
11/28/11	Barbara Coffey Walker	Istrouma Resources, Inc.	150.7909 AC IN JOHN LITAL SUR, A-	Leon	TX	1499	909
11/28/11	Kelsey Kirkwood Swor	Istrouma Resources, Inc.	150.7909 AC IN JOHN LITAL SUR, A-	Leon	TX	1499	893
11/28/11	Sharon Coffey Reece	Istrouma Resources, Inc.	150.7909 AC IN JOHN LITAL SUR, A-	Leon	TX	1499	905
01/03/12	Julius L. Jinkins	Istrouma Resources, Inc.	74.750 AC IN ROBERT ROGERS SUR, A-	Leon	TX	1499	823
01/05/12	James P. Patterson, et ux	Istrouma Resources, Inc.	13.0 AC IN JOHN LITAL SUR, A-486	Leon	TX	1498	77
01/05/12	The Goodman Family Trust	Istrouma Resources, Inc.	80 AC, 49.86 AC, 49.24 AC IN B F	Leon	TX	1499	873
12/09/11	Bobby L. Speer	Istrouma Resources, Inc.	45.4 AC, 38.4 AC IN J M VIESCA XI	Leon	TX	1503	371

Doc 00394512 DR
Bk Vol Pg
1541 700



EXHIBIT "A"

Attached to and made a part of that certain Assignment of Oil and Gas Leases by and between EOG Resources, Inc., as Assignor, and East Texas Oil Gas LLC., as Assignee dated effective December 3, 2012.

Lease Date	Lessor	Lessee	Legal	County	State	Book	Page
01/26/12	Kenneth G. Martin, et ux	Istrouma Resources, Inc.	42.32 AC IN W W HOLLOWMAN SUR, A-	Leon	TX	1503	373
01/05/12	Lianne Dohaho Hayes	Istrouma Resources, Inc.	6.0 AC IN STEPHEN LESTER SUR, A-516	Leon	TX	1498	73
01/09/12	William Thomas Donaho	Istrouma Resources, Inc.	2.0 AC IN STEPHEN LESTER SUR, A-516	Leon	TX	1499	889
01/12/12	Carolyn Ann Winkler King	Istrouma Resources, Inc.	8.6956 PETER W GRAY SUR, A-327	Leon	TX	1503	375
01/12/12	Kerry W. Johnson, et ux	Istrouma Resources, Inc.	398.97 AC IN ELI FENN SUR, A-96 &	Madison	TX	1142	4
02/08/12	Boykin, Tony S. et ux	Istrouma Resources, Inc.	318.28 acres of land, a part of the A. T.	Leon	TX	1507	277
02/06/12	Burk, Estate of Arch Verdon	Istrouma Resources, Inc.	159.32 acres of land, a part of the W.	Leon	TX	1507	308
02/06/12	Burk, Estate of Betty Gean	Istrouma Resources, Inc.	159.32 acres of land, a part of the W.	Leon	TX	1507	300
01/12/12	Bennett, William Calvin et ux	Istrouma Resources, Inc.	22.25 acres of land, a part of the B. F.	Leon	TX	1507	292
02/14/12	Block, Glenda	Istrouma Resources, Inc.	56.75 acres of land, a part of the A.	Leon	TX	1508	605
02/08/12	Gresham, Robert L.	Istrouma Resources, Inc.	56.75 acres of land, a part of the A.	Leon	TX	1507	273
01/11/12	R. Gresham Co., Ltd.	Istrouma Resources, Inc.	56.75 acres of land, a part of the A.	Leon	TX	1507	275
01/20/12	Coody, Darwyn	Istrouma Resources, Inc.	56.75 acres of land, a part of the A.	Leon	TX	1508	603
01/20/12	Coody, Donovan	Istrouma Resources, Inc.	56.75 acres of land, a part of the A.	Leon	TX	1508	601
01/20/12	Coody, Vernon L.	Istrouma Resources, Inc.	56.75 acres of land, a part of the A.	Leon	TX	1508	599
02/08/12	Gresham III, Gilbert	Istrouma Resources, Inc.	56.75 acres of land, a part of the A.	Leon	TX	1510	57
01/31/12	Brice, Cedrick	Istrouma Resources, Inc.	0.21 acres of land, a part of the B. F.	Leon	TX	1507	290
01/26/12	Hemphill, Jerry L. et ux	Istrouma Resources, Inc.	5.0 acres of land, a part of the B. F.	Leon	TX	1507	288
01/27/12	Tenallo, Steve	Istrouma Resources, Inc.	2.0 acres of land, a part of the B. F.	Leon	TX	1507	286
12/20/11	Bilasing, Dr. W.A. et ux	Istrouma Resources, Inc.	6.262 acres of land, in the B. F.	Leon	TX	1507	279
01/09/12	Coffey, Timothy W. Individually and as	Istrouma Resources, Inc.	29.5845 acres of land, a part of the	Leon	TX	1499	917
01/09/12	Walker, Barbara Coffey	Istrouma Resources, Inc.	29.5845 acres of land, a part of the	Leon	TX	1499	915
01/09/12	Swor, Kelsey Kirkwood	Istrouma Resources, Inc.	29.5845 acres of land, a part of the	Leon	TX	1501	783
01/09/12	Mikulenka, Leah Kirkwood	Istrouma Resources, Inc.	29.5845 acres of land, a part of the	Leon	TX	1501	781
01/09/12	Reece, Sharon Coffey	Istrouma Resources, Inc.	29.5845 acres of land, a part of the	Leon	TX	1499	913
02/10/12	Collier, Randy Carl	Istrouma Resources, Inc.	12.0 acres of land, a part of the B. F.	Leon	TX	1507	298
01/11/12	Williams, Joann Snow	Istrouma Resources, Inc.	12.0 acres of land, a part of the B. F.	Leon	TX	1507	302
02/15/12	Collier, Jerry R.	Istrouma Resources, Inc.	12.0 acres of land, a part of the B. F.	Leon	TX	1507	304
02/10/12	Collier, Sarah Louise	Istrouma Resources, Inc.	12.0 acres of land, a part of the B. F.	Leon	TX	1507	296
01/25/12	Normangee School District	Istrouma Resources, Inc.	52.88 acres of land, a part of the B. F.	Leon	TX	1507	294
02/17/12	Rice Jr., William C. et ux	Istrouma Resources, Inc.	158.82 acres of land, a part of the J. M.	Leon	TX	1507	306
01/30/12	Geelan, Marie Vick	Istrouma Resources, Inc.	37.5 acres, a part of the J. M. Viesca	Leon	TX	1508	597
02/29/12	Stawnicz, Marion et ux	Istrouma Resources, Inc.	65.0 acres of land, a part of the Samuel	Madison	TX	1147	279
02/01/12	Hargrave Jr., Horace C.	Istrouma Resources, Inc.	53.894 acres of land, a part of the Isaac	Madison	TX	1147	282
02/01/12	Lancaster, Patricia A.	Istrouma Resources, Inc.	53.894 acres of land, a part of the Isaac	Madison	TX	1147	285

Doc 00394512 DR
Bk 1541
Pg 701

**EXHIBIT "A"**

Attached to and made a part of that certain Assignment of Oil and Gas Leases by and between EOG Resources, Inc., as Assignor, and East Texas Oil Gas LLC., as Assignee dated effective December 3, 2012.

Lease Date	Lessor	Lessee	Legal	County	State	Book	Page
12/08/11	Shaw, Jim et ux	Istrouma Resources, Inc.	3.701 acres of land, a part of the Isaac	Madison	TX	1147	288
02/10/12	Rave Energy, Inc., a Texas Corporation	Istrouma Resources, Inc.	124.467 acres of land, a part of the	Madison	TX	1147	291
02/22/12	RDGML, Inc.	Istrouma Resources, Inc.	13.0 acres of land, a part of the Samuel	Madison	TX	1147	294
12/12/11	Haynes, William T.	Istrouma Resources, Inc.	189.5 acres of land, a part of the S. P.	Leon	TX	1508	621
01/19/12	Graham, Cheryl L. FKA Cheryl L.	Istrouma Resources, Inc.	14.229 acres of land, a part of the	Leon	TX	1510	47
03/20/12	Heath, Susan	Istrouma Resources, Inc.	207.804 acres of land, a part of the B.	Leon	TX	1508	619
03/20/12	Heath, Barbara A. AKA Barbara Anita	Istrouma Resources, Inc.	207.804 acres of land, a part of the B.	Leon	TX	1510	63
03/20/12	Heath, Kay	Istrouma Resources, Inc.	207.804 acres of land, a part of the B.	Leon	TX	1510	65
01/11/12	Streeter, Susan Gresham	Istrouma Resources, Inc.	56.75 acres of land, a part of the A.	Leon	TX	1507	271
01/19/12	Fonti, Norma Jean	Istrouma Resources, Inc.	56.75 acres of land, a part of the A.	Leon	TX	1508	609
02/03/12	Watson, Rudy L.	Istrouma Resources, Inc.	56.75 acres of land, a part of the A.	Leon	TX	1508	611
01/10/12	Coody, Warren P.	Istrouma Resources, Inc.	56.75 acres of land, a part of the A.	Leon	TX	1508	613
01/12/12	Maness, Jackie	Istrouma Resources, Inc.	56.75 acres of land, a part of the A.	Leon	TX	1508	615
03/27/12	Watson Jr., Hardie Edward	Istrouma Resources, Inc.	56.75 acres of land, a part of the A.	Leon	TX	1508	623
02/17/12	McDonald, Loye Janell Watson	Istrouma Resources, Inc.	56.75 acres of land, a part of the A.	Leon	TX	1508	625
02/06/12	Minton, Lyna C. Wells	Istrouma Resources, Inc.	56.75 acres of land, a part of the A.	Leon	TX	1508	628
02/20/12	Lowe, Joy Watson	Istrouma Resources, Inc.	56.75 acres of land, a part of the A.	Leon	TX	1508	630
02/02/12	Coody, Ruth	Istrouma Resources, Inc.	56.75 acres of land, a part of the A.	Leon	TX	1508	632
01/19/12	Loveless, Marguerite Neyland	Istrouma Resources, Inc.	56.75 acres of land, a part of the A.	Leon	TX	1510	49
02/06/12	Wells, Clyde Davis	Istrouma Resources, Inc.	56.75 acres of land, a part of the A.	Leon	TX	1508	634
01/27/12	Kirk, Darlene Watson et vir	Istrouma Resources, Inc.	56.75 acres of land, a part of the A.	Leon	TX	1508	640
01/30/12	Watson, Gary M. et ux	Istrouma Resources, Inc.	56.75 acres of land, a part of the A.	Leon	TX	1510	45
01/30/12	LaDuque, Lynda J.	Istrouma Resources, Inc.	56.75 acres of land, a part of the A.	Leon	TX	1510	43
02/15/12	Watson, Audra F. Henry	Istrouma Resources, Inc.	48.03 acres of land, a part of the B. F.	Leon	TX	1507	310
03/01/12	Smith, Wayne J. et ux	Istrouma Resources, Inc.	0.623 acres of land, a part of the B. F.	Leon	TX	1507	312
01/26/12	Smith, Betty K.	Istrouma Resources, Inc.	3.91 acres, a part of the B. F. Whitaker	Leon	TX	1508	607
02/27/12	Moore, Gary	Istrouma Resources, Inc.	40.0 acres of land, a part of the B. F.	Leon	TX	1507	324
02/27/12	Moore, Gary Trustee for the Leslie A.	Istrouma Resources, Inc.	40.0 acres of land, a part of the B. F.	Leon	TX	1507	326
02/15/12	Lawrence, Carolyn Moore	Istrouma Resources, Inc.	40.0 acres of land, a part of the B. F.	Leon	TX	1507	322
02/15/12	Daniel, Robert O.	Istrouma Resources, Inc.	40.0 acres of land, a part of the B. F.	Leon	TX	1507	320
02/15/12	Daniel, Billy Paul	Istrouma Resources, Inc.	40.0 acres of land, a part of the B. F.	Leon	TX	1507	318
02/15/12	Daniel, Edward Lee	Istrouma Resources, Inc.	40.0 acres of land, a part of the B. F.	Leon	TX	1507	316
02/15/12	Moore, Talmage	Istrouma Resources, Inc.	40.0 acres of land, a part of the B. F.	Leon	TX	1507	314
02/07/12	Smith, Bryan et ux	Istrouma Resources, Inc.	4.0 acres of land, a part of the B. F.	Leon	TX	1507	328
02/02/12	Harris, Rodney G. et ux	Istrouma Resources, Inc.	2.0 acres of land, a part of the B. F.	Leon	TX	1508	636

Doc 00394512 OR
Bk 1541
Pg 702

**EXHIBIT "A"**

Attached to and made a part of that certain Assignment of Oil and Gas Leases by and between EOG Resources, Inc., as Assignor, and East Texas Oil Gas LLC., as Assignee dated effective December 3, 2012.

Lease Date	Lessor	Lessee	Legal	County	State	Book	Page
01/27/12	Aguirre, Natalie Natasha Harris	Istrouma Resources, Inc.	2.0 acres of land, a part of the B. F.	Leon	TX	1508	638
03/09/12	Bilasing, Paul T.	Istrouma Resources, Inc.	67.45 acres of land, a part of the W. W.	Leon	TX	1508	617
02/14/12	Manley, Larry et ux	Istrouma Resources, Inc.	175.0 acres of land, a part of the B. F.	Leon	TX	1510	38
02/02/12	First United Pentecostal Church	Istrouma Resources, Inc.	2.53 acres of land, a part of the B. F.	Leon	TX	1510	61
02/02/12	Manning, Alma Ruth	Istrouma Resources, Inc.	1.0 acre of land, a part of the B. F.	Leon	TX	1510	59
02/13/12	Krupala, James	Istrouma Resources, Inc.	52.40 acres of land, a part of the Isaac	Madison	TX	1151	150
03/26/12	Rock Porosity, LLC by Robert (Bobby)	Istrouma Resources, Inc.	124.467 acres of land, a part of the	Madison	TX	1159	226
03/26/12	Rock Reserves, Ltd., by Rock Revenue,	Istrouma Resources, Inc.	124.467 acres of land, a part of the	Madison	TX	1159	223
04/03/12	Marcantel, Janie	Istrouma Resources, Inc.	4.0 acres of land, a part of the Gray B.	Madison	TX	1151	156
04/03/12	Marcantel, Janie et vir.	Istrouma Resources, Inc.	5.0 acres of land, a part of the Gray B.	Madison	TX	1151	153
03/29/12	Odom, Wilford L. et ux	Istrouma Resources, Inc.	27.14 acres of land, a part of the Isaac	Madison	TX	1151	147
03/29/12	Smith, Jeane E.	Istrouma Resources, Inc.	44.467 acres of land, a part of the	Madison	TX	1154	345
03/02/12	Wilson, Alixe Langford Co-Trustee of	Istrouma Resources, Inc.	24.795 acres of land, a part of the Isaac	Madison	TX	1155	1
03/30/12	Hundley, Gwendolyn	Istrouma Resources, Inc.	24.795 acres of land, a part of the Isaac	Madison	TX	1155	10
03/30/12	Daniel, Mary Alice	Istrouma Resources, Inc.	24.795 acres of land, a part of the Isaac	Madison	TX	1154	336
03/30/12	Bergeron, Lana	Istrouma Resources, Inc.	24.795 acres of land, a part of the Isaac	Madison	TX	1154	339
03/30/12	Langford III, Ivan	Istrouma Resources, Inc.	24.795 acres of land, a part of the Isaac	Madison	TX	1155	7
03/30/12	Langford, Denise	Istrouma Resources, Inc.	24.795 acres of land, a part of the Isaac	Madison	TX	1154	342
03/29/12	Benavides Jr., Gus	Istrouma Resources, Inc.	27.28 acres of land, a part of the Isaac	Madison	TX	1155	4
04/19/12	Gruy, Robert H.	Istrouma Resources, Inc.	189.5 acres of land, a part of the S. P.	Leon	TX	1516	584
04/10/12	Gustavus, Derwin et ux	Istrouma Resources, Inc.	144.018 acres of land, a part of the	Leon	TX	1516	574
04/10/12	Hodges, Zela E., Individually and as	Istrouma Resources, Inc.	144.018 acres of land, a part of the	Leon	TX	1516	576
03/28/12	Sorrells, Donald Joe et ux	Istrouma Resources, Inc.	20.186 acres of land, a part of the	Leon	TX	1513	285
03/28/12	Lockman, Cindy	Istrouma Resources, Inc.	20.186 acres of land, a part of the	Leon	TX	1513	283
01/23/12	Robert, Judy P. FKA Judy P. Klussman	Istrouma Resources, Inc.	160.0 acres of land, a part of the	Leon	TX	1511	220
01/11/12	Palmer, Lee Ann	Istrouma Resources, Inc.	160.0 acres of land, a part of the	Leon	TX	1511	218
03/19/12	Dean, Mary Neyland	Istrouma Resources, Inc.	56.75 acres of land, a part of the A.	Leon	TX	1516	580
01/12/12	Neyland, Wayne	Istrouma Resources, Inc.	56.75 acres of land, a part of the A.	Leon	TX	1516	578
02/10/12	Collier, Sharon K.	Istrouma Resources, Inc.	12.0 acres of land, a part of the B. F.	Leon	TX	1513	279
04/02/12	Collier, Angie AKA Angela Dianne	Istrouma Resources, Inc.	12.0 acres of land, a part of the B. F.	Leon	TX	1516	582
04/19/12	Shannon, Donald M. et ux	Istrouma Resources, Inc.	37.5 acres of land, a part of the J. M.	Leon	TX	1516	591
02/16/12	Aguirre, Natalie Natasha Harris	Istrouma Resources, Inc.	0.2569 acres of land, a part of the B. F.	Leon	TX	1511	222
02/16/12	Harris, Rodney G. et ux	Istrouma Resources, Inc.	0.2569 acres of land, a part of the B. F.	Leon	TX	1511	226
02/16/12	Smith, Maggie Elizabeth Harris	Istrouma Resources, Inc.	0.2569 acres of land, a part of the B. F.	Leon	TX	1516	586
04/12/12	Garza, Soila	Istrouma Resources, Inc.	1.251 acres of land, a part of the B. F.	Leon	TX	1511	228

Doc 00394512 DR
Bk 1541
Pg 703



EXHIBIT "A"

Attached to and made a part of that certain Assignment of Oil and Gas Leases by and between EOG Resources, Inc., as Assignor, and East Texas Oil Gas LLC., as Assignee dated effective December 3, 2012.

Doc 00394512 DR
Bk 1541
Vol 704
Pg

Lease Date	Lessor	Lessee	Legal	County	State	Book	Page
04/04/12	Tulloch, Brian	Istrouma Resources, Inc.	18.634 acres of land, a part of the	Leon	TX	1513	281
03/26/12	Kelly, Ramona	Istrouma Resources, Inc.	1277.277 acres of land in the John	Leon	TX	1516	588
04/23/12	Bingham, Garry Kenneth	Istrouma Resources, Inc.	15.1415 acres of land, a part of the	Madison	TX	1160	320
04/23/12	Bingham, John Nelson	Istrouma Resources, Inc.	15.1415 acres of land, a part of the	Madison	TX	1160	323
04/23/12	Bingham, Jerry Wayne	Istrouma Resources, Inc.	15.1415 acres of land, a part of the	Madison	TX	1160	326
04/19/12	Gruy, Robert H.	Istrouma Resources, Inc.	175.894 acres of land, a part of the	Madison	TX	1166	240
04/03/12	Union FCB Texas, Ltd., by Ralph Ellis as	Istrouma Resources, Inc.	124.467 acres of land, a part of the	Madison	TX	1157	61
03/30/12	Dabney, Deborah	Istrouma Resources, Inc.	24.795 acres of land, a part of the Isaac	Madison	TX	1160	329
04/19/12	Shannon, Donald M. et ux	Istrouma Resources, Inc.	37.2 acres of land, a part of the Gray B.	Madison	TX	1157	59
04/19/12	Shannon, Donald M. et ux	Istrouma Resources, Inc.	12.8 acres of land, a part of the Gray B.	Madison	TX	1160	336
04/19/12	Shannon, Donald M. et ux	Istrouma Resources, Inc.	18.11 acres of land, a part of the Gray	Madison	TX	1160	332
04/19/12	Shannon, Douglas L. by and through	Istrouma Resources, Inc.	18.11 acres of land, a part of the Gray	Madison	TX	1160	334
04/19/12	Shannon, Douglas L. by and through	Istrouma Resources, Inc.	41.9 acres of land, a part of the Gray B.	Madison	TX	1159	221
05/09/12	Wicker, Don	Istrouma Resources, Inc.	35.269 acres of land, a part of the Gray	Madison	TX	1166	246
05/11/12	Asher, Dennis	Istrouma Resources, Inc.	2.392 acres of land, a part of the Gray	Madison	TX	1166	249
04/18/12	Johnson, Richard	Istrouma Resources, Inc.	5.12 acres of land, a part of the Gray B.	Madison	TX	1166	243
04/12/12	Bounds, Billy F.	Istrouma Resources, Inc.	46.4 acres of land, a part of the J. M.	Leon	TX	1516	562
04/04/12	Owens, Virginia Bounds	Istrouma Resources, Inc.	46.4 acres of land, a part of the J. M.	Leon	TX	1516	572
04/25/12	Jones, Emilie Anne	Istrouma Resources, Inc.	46.4 acres of land, a part of the J. M.	Leon	TX	1517	744
04/19/12	Gruy, William Alan	Istrouma Resources, Inc.	189.5 acres of land, a part of the S. P.	Leon	TX	1517	755
04/10/12	Sharp, Wayne Co-Trustee of the John	Istrouma Resources, Inc.	144.018 acres of land, a part of the	Leon	TX	1517	752
04/20/12	Vinson, David P. et ux	Istrouma Resources, Inc.	187.159 acres of land, out of the John	Leon	TX	1516	564
04/25/12	Dykes, Mark Henry AKA Mark H. Dykes	Istrouma Resources, Inc.	187.159 acres of land, out of the John	Leon	TX	1516	566
04/25/12	Dykes, Nancy Heiland	Istrouma Resources, Inc.	187.159 acres of land, out of the John	Leon	TX	1516	568
04/25/12	Mewes, Amy Marguerite Dykes	Istrouma Resources, Inc.	187.159 acres of land, out of the John	Leon	TX	1516	570
05/24/12	Dorris, Dr. Robert et ux	Istrouma Resources, Inc.	100.0 acres of land, a part of the Peter	Leon	TX	1517	742
05/16/12	Moss, Chris H. et ux	Istrouma Resources, Inc.	1.1917 acres of land, a part of the B. F.	Leon	TX	1517	746
05/11/12	Weedon, Jr. Harold Douglas et ux	Istrouma Resources, Inc.	65.8054 acres of land, a part of the B.	Leon	TX	1517	748
05/11/12	Weedon, Harold Douglas et ux	Istrouma Resources, Inc.	62.6347 acres of land, a part of the B.	Leon	TX	1517	750
05/17/12	Carreon, Andrea Meagan Bingham	Istrouma Resources, Inc.	15.1415 acres of land, a part of the	Madison	TX	1169	101
05/17/12	Bingham, Rachael Michelle	Istrouma Resources, Inc.	15.1415 acres of land, a part of the	Madison	TX	1169	104
04/23/12	Bingham, Leslie Linn Palmer	Istrouma Resources, Inc.	15.1415 acres of land, a part of the	Madison	TX	1169	107
04/19/12	Gruy, William Alan	Istrouma Resources, Inc.	175.894 acres of land, a part of the	Madison	TX	1169	118
05/21/12	Piwonka, Deborah J.	Istrouma Resources, Inc.	18.11 acres of land, a part of the Gray	Madison	TX	1169	98
04/25/12	Mewes, Amy Marguerite Dykes	Istrouma Resources, Inc.	135.5 acres of land, a part of the Gray	Madison	TX	1166	228



EXHIBIT "A"

Attached to and made a part of that certain Assignment of Oil and Gas Leases by and between EOG Resources, Inc., as Assignor, and East Texas Oil Gas LLC., as Assignee dated effective December 3, 2012.

Lease Date	Lessor	Lessee	Legal	County	State	Book	Page
04/25/12	Dykes, Mark Henry AKA Mark H. Dykes	Istrouma Resources, Inc.	135.5 acres of land, a part of the Gray	Madison	TX	1166	225
04/25/12	Dykes, Nancy Heiland	Istrouma Resources, Inc.	135.5 acres of land, a part of the Gray	Madison	TX	1166	219
04/20/12	Vinson, David P. et ux	Istrouma Resources, Inc.	135.5 acres of land, a part of the Gray	Madison	TX	1166	222
05/30/12	Evans, Jerald Payne	Istrouma Resources, Inc.	71.5 acres of land, a part of the Isaac	Madison	TX	1169	110
05/04/12	Gutierrez, Madge Franklin	Istrouma Resources, Inc.	110.0 acres of land, a part of the James	Madison	TX	1169	121
05/04/12	Jannett, Molly Ellen	Istrouma Resources, Inc.	110.0 acres of land, a part of the James	Madison	TX	1169	124
05/04/12	Franklin, George Charles	Istrouma Resources, Inc.	110.0 acres of land, a part of the James	Madison	TX	1169	115
05/04/12	Robinson, Janet Franklin	Istrouma Resources, Inc.	110.0 acres of land, a part of the James	Madison	TX	1169	112
04/17/12	Baxter, Ashley E. Independent	Istrouma Resources, Inc.	139.887 acres of land, a part of the	Madison	TX	1169	127
02/02/12	Coody, Millard Lewis et ux	Istrouma Resources, Inc.	56.75 acres of land, a part of the A.	Leon	TX	1517	757
03/20/12	Hurley-Texas Royalty Partnership by	Istrouma Resources, Inc.	124.467 acres of land, a part of the	Madison	TX	1166	231
03/20/12	Century 2000 Royalty Partnership	Istrouma Resources, Inc.	124.467 acres of land, a part of the	Madison	TX	1166	234
03/28/12	Taurus Royalty, LLC., a Texas Limited	Istrouma Resources, Inc.	124.467 acres of land, a part of the	Madison	TX	1166	237
03/20/12	Vaught, Jr., George	Istrouma Resources, Inc.	124.467 acres of land, a part of the	Madison	TX	1166	216
05/31/12	Powell, John	Istrouma Resources, Inc.	46.4 acres of land, a part of the J. M.	Leon	TX	1521	653
05/31/12	Powell, Bruce Edward	Istrouma Resources, Inc.	46.4 acres of land, a part of the J. M.	Leon	TX	1521	651
05/31/12	Haesemeyer, Kay Sharon	Istrouma Resources, Inc.	46.4 acres of land, a part of the J. M.	Leon	TX	1521	649
06/05/12	Burns, Sandra Kaye	Istrouma Resources, Inc.	214.0 acres of land, a part of the	Leon	TX	1521	635
04/19/12	Winter, Janet M. Gruy	Istrouma Resources, Inc.	189.5 acres of land, a part of the S. P.	Leon	TX	1521	659
04/09/12	Walker, Barbara Jane	Istrouma Resources, Inc.	101.5 acres of land, a part of the	Leon	TX	1521	639
04/09/12	Walker, Kevin George	Istrouma Resources, Inc.	101.5 acres of land, a part of the	Leon	TX	1521	641
06/05/12	Burns, Sandra Kaye	Istrouma Resources, Inc.	194.2 acres of land, a part of the	Leon	TX	1521	633
07/20/12	Bennett, William Calvin et ux	Istrouma Resources, Inc.	391.0 acres of land, a part of the Robert	Leon	TX	1524	921
07/20/12	Bennett Jr., Calvin	Istrouma Resources, Inc.	391.0 acres of land, a part of the Robert	Leon	TX	1524	914
07/03/12	Flowers, Mary Ann	Istrouma Resources, Inc.	339.733 acres of land, in the B. F.	Leon	TX	1522	225
04/04/12	Meyer Family Limited Partnership by	Istrouma Resources, Inc.	33.05 acres of land, a part of the J. M.	Leon	TX	1521	637
11/14/11	Holly Ann Pollard Trust created March	Istrouma Resources, Inc.	264.06 acres of land, a part of the W.	Leon	TX	1521	643
04/30/12	Hines, Essie V.	Istrouma Resources, Inc.	203.75 acres of land, a part of the R. B.	Leon	TX	1521	657
04/30/12	Hines, Jr., John David	Istrouma Resources, Inc.	203.75 acres of land, a part of the R. B.	Leon	TX	1521	655
06/21/12	Parker Jr., Earl C. et ux	Istrouma Resources, Inc.	15.771 acres of land, a part of the Mark	Leon	TX	1524	926
06/21/12	Parker, James F.	Istrouma Resources, Inc.	15.771 acres of land, a part of the Mark	Leon	TX	1525	5
07/17/12	Solberger, Margaret O.	Istrouma Resources, Inc.	81.0 acres of land, a part of the John	Leon	TX	1524	924
04/19/12	Winter, Janet M. Gruy	Istrouma Resources, Inc.	175.894 acres of land, a part of the	Madison	TX	1178	10
05/21/12	Lee, Rebecca L.	Istrouma Resources, Inc.	18.11 acres of land, a part of the Gray	Madison	TX	1177	347
06/05/12	Burns, Sandra Kaye	Istrouma Resources, Inc.	65.0 acres of land, a part of the Samuel	Madison	TX	1177	322

Doc 00394512 OR
Bk
Vol 1541
Pg 705



EXHIBIT "A"

Attached to and made a part of that certain Assignment of Oil and Gas Leases by and between EOG Resources, Inc., as Assignor, and East Texas Oil Gas LLC., as Assignee dated effective December 3, 2012.

Lease Date	Lessor	Lessee	Legal	County	State	Book	Page
06/11/12	Moore, Jr., Alfred Jackson	Istrouma Resources, Inc.	71.5 acres of land, a part of the Isaac	Madison	TX	1177	341
04/26/12	Akins, Edward	Istrouma Resources, Inc.	139.887 acres of land, a part of the	Madison	TX	1177	331
06/12/12	Dodson, Shirley Ann AKA Shirley Ann	Istrouma Resources, Inc.	139.887 acres of land, a part of the	Madison	TX	1177	328
04/18/12	Moore, Margaret A.	Istrouma Resources, Inc.	139.887 acres of land, a part of the	Madison	TX	1177	325
06/25/12	Wilson, James W. and wife, Geneva	Istrouma Resources, Inc.	49.89 acres of land, a part of the Eli	Madison	TX	1177	337
05/21/12	Montgomery, Robert D. AKA Robert	Istrouma Resources, Inc.	24.82 acres of land, a part of the Eli W.	Madison	TX	1177	334
03/14/12	Robro Royalty Partners, LTD., a Texas	Istrouma Resources, Inc.	124.467 acres of land, a part of the	Madison	TX	1177	344
03/14/12	Bitter End Royalties, LP, a Texas	Istrouma Resources, Inc.	124.467 acres of land, a part of the	Madison	TX	1178	1
03/20/12	Goldking Energy Partners, I, LP, a	Istrouma Resources, Inc.	124.467 acres of land, a part of the	Madison	TX	1185	246
03/20/12	Vendetta Royalty Partners, LTD., a	Istrouma Resources, Inc.	124.467 acres of land, a part of the	Madison	TX	1183	334

Doc 00394512 OR
Bk
Vol 1541
Pg 706

Filed for Record in: Leon County
On: Jan 23, 2013 at 01:18P
As a Recordings
Document Number: 00394512
Amount: \$ 42.00
Receipt Number: 121802
By: Amy Kaiser

STATE OF TEXAS COUNTY OF LEON
I hereby certify that this instrument was filed on the
date and time stamped hereon by me and was duly recorded
in the volume and page of the named records of:
Leon County
as stamped hereon by me.

Jan 23, 2013
Christie Wakefield, Leon County Clerk
Leon County

PARTIAL ASSIGNMENT OF OIL, GAS AND MINERAL LEASES

THE STATE OF TEXAS §
§
COUNTIES OF LEON & §
MADISON §

KNOW ALL MEN BY THESE PRESENTS:

THAT, East Texas Oil & Gas, LLC, a Delaware limited liability company, hereinafter referred to as "Assignor", whose address is 100 Independence Place, Suite 300, Tyler, Texas 75703, for and in consideration of the sum of Ten Dollars (\$10.00) and other good and valuable consideration, the receipt and sufficiency of which are hereby acknowledged, does hereby assign, transfer, convey and set over unto EOG Resources, Inc., a Delaware corporation, whose address is 6101 S. Broadway, Suite 200, Tyler, Texas 75703, hereinafter referred to as "Assignee", an undivided seventy-five percent (75%) of its leasehold working interest (the "Assigned Interest") in and to the oil and gas leases more specifically described on Exhibit "A" ("Said Leases").

TO HAVE AND TO HOLD Said Leases unto said Assignee, its successors, and assigns forever.

This Partial Assignment is made without warranty of title, either express or implied, except as to claims by, through or under Assignor, but not otherwise. This Partial Assignment is made with full substitution and subrogation of Assignee in and to all warranties, representations and covenants heretofore made or given by others to the extent of the Assigned Interest.

It is the intent of the Assignor herein to convey to Assignee the Assigned Interest in and to said Leases insofar and only insofar as said Leases cover from the surface of the earth to above the stratigraphic equivalent of the base of the Georgetown Formation at a depth of 7,580 feet (measured depth) as shown on the Dual Induction/Density/Neutron Log dated December 18, 1980 for the Palmer Petroleum Inc. operated Herbert B. Cryar, et al No. 1 Well, API No. 42-298-30406, Leon County, Texas. To the extent that Said Leases cover less than the full interest in oil, gas and minerals in the lands covered by Said Leases or the leasehold estate and working interest held by Assignor in Said Leases is less than one hundred percent (100%), the Assigned Interest conveyed herein shall be reduced proportionately with respect to Said Leases.

This Partial Assignment is made subject to the following:

1. All of the terms, conditions and obligations set forth in Said Leases and Assignee assumes its proportionate share of any obligations thereunder, to the extent of the Assigned Interest.
2. That certain unrecorded Joint Development Agreement (the "Agreement") effective May 1, 2011, by and between the Assignor and Assignee. Should a conflict arise between the provisions of this Partial Assignment and those of the Agreement, the parties hereto acknowledge the provisions of the Agreement shall prevail and take precedence.

The provisions of this Partial Assignment shall be construed as covenants running with the land and shall be binding upon and inure to the benefit of the successors and assigns of Assignor and Assignee.

Executed this 29th day of January, 2014.

ASSIGNOR:

EAST TEXAS OIL & GAS, LLC

By: Wayland H. Crawley
Wayland Crawley
VP - Land

ASSIGNEE:

EOG RESOURCES, INC.

By: Ernest J. LaFlure
Ernest J. LaFlure
Vice President & General Manager

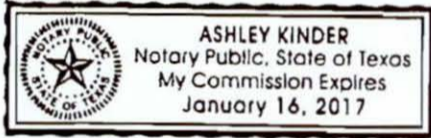
MMc
ADA

ACKNOWLEDGEMENTS

STATE OF TEXAS §
 §
COUNTY OF SMITH §

Doc 85268 Bk OR Vol 1314 Pg 323

This instrument was acknowledged before me this 13th day of January, 2014, by Ernest J. LaFlure, known to me to be the Vice President and General Manager of EOG Resources, Inc., a Delaware corporation, who affirmed that the foregoing instrument was signed on behalf of such corporation and that the execution of this instrument was the free act and deed of such corporation.



Ashley Kinder
Notary Public in and for the State of Texas

Commission Expires: 1-16-17

STATE OF TEXAS §
 §
COUNTY OF SMITH §

This instrument was acknowledged before me this ___ day of _____, 2014, by _____, known to me to be the _____ of East Texas Oil & Gas, LLC, a Delaware limited liability company, who affirmed that the foregoing instrument was signed on behalf of such entity and that the execution of this instrument was the free act and deed of such entity.

Notary Public in and for the State of Texas

Commission Expires: _____

ASSIGNEE:

EOG RESOURCES, INC.

By: Ernest J. LaFlure
Ernest J. LaFlure
Vice President & General Manager

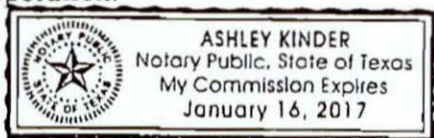
MMc
RZA

ACKNOWLEDGEMENTS

STATE OF TEXAS §
 §
COUNTY OF SMITH §

Doc 85268 Bk OR Vol 1314 Pg 324

This instrument was acknowledged before me this 13th day of January, 2014, by Ernest J. LaFlure, known to me to be the Vice President and General Manager of EOG Resources, Inc., a Delaware corporation, who affirmed that the foregoing instrument was signed on behalf of such corporation and that the execution of this instrument was the free act and deed of such corporation.



Ashley Kinder
Notary Public in and for the State of Texas

Commission Expires: 1-16-17

STATE OF TEXAS §
 §
COUNTY OF SMITH §

This instrument was acknowledged before me this 29th day of January, 2014, by Wayland P. Crawley known to me to be the VP of land of East Texas Oil & Gas, LLC, a Delaware limited liability company, who affirmed that the foregoing instrument was signed on behalf of such entity and that the execution of this instrument was the free act and deed of such entity.

Mary K Stephens
Notary Public in and for the State of Texas

Commission Expires: march 10, 2017




EXHIBIT A

ETXOG LEASE NUMBER	LESSOR	LESSEE	LEASE DATE	GROSS ACRES	COUNTY	STATE	VOLUME	PAGE
289-001.001	Joseph R. Crow	Texas Nine Resources Co.	5/8/2006	256.64400	Leon	TX	1262	724
289-047.002	James Thomas Harrington	Presco, Inc.	5/9/2006	24.37200	Leon	TX	1299	185
313-035.016	J D Patterson	Meagher Oil & Gas Properties, Inc.	5/28/2006	59.00000	Leon	TX	1281	746
289-039.001	James Patrick Patterson & Patricia Meine (Formerly J R Patterson)	Meagher Oil & Gas Properties, Inc.	5/28/2006	63.45000	Leon	TX	1269	430
289-048.000	J R Patterson & Margaret Patterson	Meagher Oil & Gas Properties, Inc.	5/28/2006	81.11500	Leon	TX	1269	435
289-040.001	Homer Lee Roth Et ux	Meagher Oil & Gas Properties, Inc.	5/29/2006	256.63000	Leon	TX	1269	440
313-059.002	K M Fagin Oil Trust	Meagher Oil & Gas Properties, Inc.	5/30/2006	298.00000	Madison	TX	823	126
289-034.006	K M Fagin, Trustee of the K.M. Fagin Oil Trust	Meagher Oil & Gas Properties, Inc.	6/1/2006	179.10000	Leon	TX	1281	736
289-029.003	Steve Hillman	Meagher Oil & Gas Properties, Inc.	6/4/2006	55.10000	Leon	TX	1296	833
289-033.008	Douglas Alan Smith (Thomas Lee Smith - AIF)	Meagher Oil & Gas Properties, Inc.	6/12/2006	173.37500	Leon	TX	1281	760
289-016.004	Murray Williams Jr	Presco, Inc.	6/12/2006	87.22000	Leon	TX	1299	296
289-005.010	Byron W Terrell	Meagher Oil & Gas Properties, Inc.	6/15/2006	339.73000	Leon	TX	1293	198
289-005.012	Miles Terrell	Meagher Oil & Gas Properties, Inc.	6/15/2006	339.73000	Leon	TX	1281	741
313-049.000	Deborah Shannon Piwonka	Terra Source, LLC	6/16/2006	18.47000	Madison	TX	823	231
313-048.000	Rebecca Lee et vir	Terra Source, LLC	6/16/2006	18.45000	Madison	TX	823	186
289-038.002	Gladys F Grimes	Presco, Inc.	6/23/2006	28.00000	Leon	TX	1299	300
289-038.001	Mildred M Kasner	Presco, Inc.	6/23/2006	28.00000	Leon	TX	1299	292
313-039.001	Henry E Blazek III	Terra Source, LLC	7/24/2006	121.90000	Madison	TX	831	191
289-033.015	Todd H Whitesell et ux	Meagher Oil & Gas Properties, Inc.	7/25/2006	30.44000	Leon	TX	1293	203
289-032.001	Douglas Holloman	Meagher Oil & Gas Properties, Inc.	7/27/2006	125.37040	Leon	TX	1281	791
289-032.002	Earl U Holloman	Meagher Oil & Gas Properties, Inc.	7/27/2006	125.37040	Leon	TX	1281	797
313-035.004	Osie Lee Gustavus by Karen Hollis AIF	Terra Source, LLC	7/31/2006	204.89800	Madison	TX	831	178
313-006.005	Kenneth L Spikes Et Ux	Terra Source, LLC	8/3/2006	46.26000	Leon & Madison	TX	1282, 840	160, 86
313-035.003	William C Rice Jr PC	Terra Source, LLC	8/3/2006	204.89800	Madison	TX	831	169
289-003.001	Betty T. Johnston Trust, BK of America	Texas Nine Resources Co.	8/4/2006	858.50000	Leon	TX	1322	788
313-059.008	Sheila H. Plagens	Terra Source, LLC	8/4/2006	99.50000	Madison	TX	831	159
289-051.000	Wayne & Sybill Smith Fam Real Est Ptsh	Meagher Oil & Gas Properties, Inc.	8/24/2006	82.75000	Leon	TX	1293	105
289-033.001	Wayne J. & Sybill M. Smith	Meagher Oil & Gas Properties, Inc.	8/24/2006	545.32200	Leon	TX	1300	14
289-005.005	Dudley R. Holloman III	East Texas Oil & Gas, LLC	4/6/2009	339.73300	Leon	TX	1397	764
289-005.008	Francis Messina	East Texas Oil & Gas, LLC	4/6/2009	339.73300	Leon	TX	1397	729
289-005.002	Harvey D. Letcher, Jr.	East Texas Oil & Gas, LLC	4/6/2009	339.73300	Leon	TX	1397	772
289-005.001	J.W. Holloman, Jr.	East Texas Oil & Gas, LLC	4/6/2009	339.73300	Leon	TX	1397	756

EXHIBIT A

00403119 OR 1588 171

ETXOG LEASE NUMBER	LESSOR	LESSEE	LEASE DATE	GROSS ACRES	COUNTY	STATE	VOLUME	PAGE
289-005.003	Mary Elizabeth West	East Texas Oil & Gas, LLC	4/6/2009	339.73300	Leon	TX	1397	752
289-005.004	Mayme Frederick	East Texas Oil & Gas, LLC	4/6/2009	339.73300	Leon	TX	1397	768
289-005.006	Norma Gonzales	East Texas Oil & Gas, LLC	4/6/2009	339.73300	Leon	TX	1397	748
289-005.007	Peggy Joyce Harper	East Texas Oil & Gas, LLC	4/6/2009	339.73300	Leon	TX	1397	760
289-001.002	Nancy Pollan Morton	East Texas Oil & Gas, LLC	4/23/2009	256.64400	Leon	TX	1397	776
313-007.000	Billy Joe Glover	East Texas Oil & Gas, LLC	5/15/2009	96.92000	Madison	TX	1400	428
313-009.001	Venable Royalty LTD (formerly Billy R. Jones, et ux)	East Texas Oil & Gas, LLC	5/26/2009	110.00000	Madison	TX	978	36
313-009.001	Venro LTD (formerly Billy R. Jones, et ux)	East Texas Oil & Gas, LLC	5/26/2009	110.00000	Madison	TX	978	36
313-009.001	Jeffrey Bouldin (former Billy R. Jones, et ux)	East Texas Oil & Gas, LLC	5/26/2009	110.00000	Madison	TX	978	36
289-019.001	Billy Joe Glover	East Texas Oil & Gas, LLC	5/28/2009	79.20000	Leon	TX	1400	424
313-012.005	Fred Ward, et ux	East Texas Oil & Gas, LLC	5/29/2009	78.51000	Madison	TX	978	32
313-059.003	Steve W. Bilsing, et ux	East Texas Oil & Gas, LLC	5/29/2009	416.72000	Madison	TX	985	56
313-011.000	Ford Hooper et ux	East Texas Oil & Gas, LLC	6/3/2009	56.00000	Madison	TX	978	24
313-002.001	John Patrick Epps	East Texas Oil & Gas, LLC	6/4/2009	98.50000	Madison	TX	985	31
313-002.002	Michael L. Epps	East Texas Oil & Gas, LLC	6/4/2009	98.50000	Madison	TX	985	80
313-002.004	Rose Mary Jamison	East Texas Oil & Gas, LLC	6/4/2009	98.50000	Madison	TX	985	140
289-020.000	Darrel Munsey, et ux	East Texas Oil & Gas, LLC	6/6/2009	7.00000	Leon	TX	1400	420
313-047.001	Jack Pickens & Cynthia	East Texas Oil & Gas, LLC	6/9/2009	97.81600	Madison	TX	985	46
313-014.005	Heidy Herschbach	East Texas Oil & Gas, LLC	6/10/2009	87.00000	Madison	TX	987	201
313-081.002	Robert A. Chalk and wife, Barbara Sue Chalk	Basin ET Energy , LLC	6/11/2009	117.98400	Madison	TX	1007	252
313-104.001	Robert A. Chalk General Partner of Chalk Family, Ltd., a Texas Limited Partnership	Basin ET Energy , LLC	6/11/2009	180.64700	Madison	TX	1007	246
313-106.001	James A. Knippa, III, joined pro forma by his wife Tammy L. Knippa	Basin ET Energy , LLC	6/15/2009	379.47000	Madison	TX	1007	290
289-080.002	Kenneth Layne & Connie E. Batson	Basin ET Energy , LLC	6/18/2009	100.00000	Leon	TX	1422	748
289-080.001	Pamela K. Batson Rogers, joined pro forma by her husband Al W. Rogers	Basin ET Energy , LLC	6/18/2009	100.00000	Leon	TX	1422	754
289-044.004	Betty Jane Wheeldon	East Texas Oil & Gas, LLC	6/18/2009	47.07440	Leon	TX	1408	192
313-107.002	Kenneth Layne & Connie Batson	Basin ET Energy , LLC	6/18/2009	81.00000	Madison	TX	1007	233
313-100.001	Marion et ux Marie Stawnicz	Basin ET Energy , LLC	6/18/2009	53.69000	Madison	TX	1007	208
313-107.001	Pamela K. Batson Rogers, joined pro forma by her husband Al W. Rogers	Basin ET Energy , LLC	6/18/2009	81.00000	Madison	TX	1007	277
313-100.002	Rebecca Waddell, Richard Waddell Jr.; Sue Wojcik	Basin ET Energy , LLC	6/18/2009	53.69000	Madison	TX	1007	321
313-068.002	Zack Crow, et ux	East Texas Oil & Gas, LLC	6/18/2009	41.20500	Madison	TX	993	1

EXHIBIT A

ETXOG LEASE NUMBER	LESSOR	LESSEE	LEASE DATE	GROSS ACRES	COUNTY	STATE	VOLUME	PAGE
313-008.002	William A. Bilsing (formerly Pennie Sue Scarmardo)	East Texas Oil & Gas, LLC	6/19/2009	39.13800	Madison	TX	982	191
289-066.003	Billie Carter Cornelison aka Billie M. Cornelison	Basin ET Energy , LLC	6/22/2009	71.33400	Leon	TX	1426	512
289-066.004	Joe Reed Carter	Basin ET Energy , LLC	6/22/2009	54.43000	Leon	TX	1422	765
313-062.006	Joel A. Shaw	Basin ET Energy , LLC	6/23/2009	317.88000	Madison	TX	1007	309
313-024.000	John K. Shannon	East Texas Oil & Gas, LLC	6/24/2009	13.02000	Madison	TX	982	231
313-025.000	Celia Shannon, aka Celia S. Clark	East Texas Oil & Gas, LLC	6/25/2009	52.10000	Madison	TX	982	172
313-022.003	Christopher H. Clark & Cheryl Clark	East Texas Oil & Gas, LLC	6/25/2009	41.74100	Madison	TX	982	225
313-022.002	Danny M. Shannon, et ux	East Texas Oil & Gas, LLC	6/25/2009	54.76100	Madison	TX	985	94
313-014.004	Ellison Family Trust, Patricia Ellison Williams, Trustee	East Texas Oil & Gas, LLC	6/25/2009	513.00000	Madison	TX	985	147
313-014.001	Jack B. Ellison	East Texas Oil & Gas, LLC	6/25/2009	513.00000	Madison	TX	985	128
313-014.003	Jason B. Ellison	East Texas Oil & Gas, LLC	6/25/2009	513.00000	Madison	TX	985	115
313-022.004	Jon L. Shannon	East Texas Oil & Gas, LLC	6/25/2009	74.53000	Madison	TX	982	158
313-023.000	Patty C. Milby	East Texas Oil & Gas, LLC	6/25/2009	26.04000	Madison	TX	982	151
313-022.005	Jerry K. Shannon, et ux	East Texas Oil & Gas, LLC	6/27/2009	121.36000	Madison	TX	982	165
289-044.002	Linda Sandel Dougherty	East Texas Oil & Gas, LLC	6/29/2009	47.07440	Leon	TX	1408	195
289-066.001	Jill Rogers (formerly Johnnie Faye Cannon)	Basin ET Energy , LLC	6/30/2009	30.60000	Leon	TX	1422	760
289-081.001	Royce Shaw	Basin ET Energy , LLC	6/30/2009	48.07600	Leon	TX	1422	828
289-066.002	Sidney D. Schneider	Basin ET Energy , LLC	6/30/2009	62.67400	Leon	TX	1422	822
313-035.017	Dustin Stanford	Basin ET Energy , LLC	6/30/2009	50.83000	Madison	TX	1007	315
289-044.001	Wayne J. & Sybill Smith (formerly Brenda Bailey & John Babin)	East Texas Oil & Gas, LLC	7/1/2009	47.07440	Leon	TX	1408	198
313-046.001	John & Mary Wolfington & Linda K. Jackson 2011 Trust	East Texas Oil & Gas, LLC	7/3/2009	159.59800	Madison	TX	985	108
313-019.002	Betty Ann Lewis	East Texas Oil & Gas, LLC	7/6/2009	103.45000	Madison	TX	985	101
313-019.003	David C. Elmendorf, et ux	East Texas Oil & Gas, LLC	7/6/2009	166.63400	Madison	TX	985	51
289-044.003	James Gordon Huggins Trust	East Texas Oil & Gas, LLC	7/7/2009	47.07440	Leon	TX	1408	210
289-065.001	Adrian Grant McDonald Jr.	Basin ET Energy , LLC	7/8/2009	25.00000	Leon	TX	1422	775
289-065.002	Sammy Lewis McDonald	Basin ET Energy , LLC	7/8/2009	25.00000	Leon	TX	1422	780
313-044.001	Walter H. Marchbanks, et ux	East Texas Oil & Gas, LLC	7/8/2009	53.26610	Madison	TX	985	76
313-046.002	Ayleen Armstrong Burden	East Texas Oil & Gas, LLC	7/9/2009	154.03000	Madison	TX	985	60
313-019.001	Clarence Scheidemantel, Jr.	East Texas Oil & Gas, LLC	7/9/2009	203.45000	Madison	TX	985	135
313-045.002	Glenn Airlie Laidlaw	East Texas Oil & Gas, LLC	7/9/2009	208.50000	Madison	TX	985	70

00403119 OR 1588 172




EXHIBIT A


COUNTY BK 1588 173

ETXOG LEASE NUMBER	LESSOR	LESSEE	LEASE DATE	GROSS ACRES	COUNTY	STATE	VOLUME	PAGE
313-045.001	Leslye Van Name Laidlaw Fleer	East Texas Oil & Gas, LLC	7/9/2009	208.50000	Madison	TX	985	73
313-046.001	Linda K. Jackson 2011 Trust & Mary Wolfington (formerly Virginia Ruth Jackson by AIF Linda Kay Jackson)	East Texas Oil & Gas, LLC	7/9/2009	171.95000	Madison	TX	987	301
313-045.005	Peri Laidlaw Elliott	East Texas Oil & Gas, LLC	7/9/2009	208.50000	Madison	TX	987	207
313-045.003	Wendye Laidlaw Mickel	East Texas Oil & Gas, LLC	7/9/2009	208.50000	Madison	TX	985	67
313-045.004	William J. Laidlaw III	East Texas Oil & Gas, LLC	7/9/2009	208.50000	Madison	TX	985	64
313-047.002	Kathryn Jamison Shull	East Texas Oil & Gas, LLC	7/9/2009	97.81600	Madison	TX	987	283
289-042.000	Jo Ann Reichert	East Texas Oil & Gas, LLC	7/11/2009	82.75000	Leon	TX	1406	506
289-028.000	Gladys Lucille Batson	East Texas Oil & Gas, LLC	7/14/2009	50.00000	Leon	TX	1406	509
313-062.007	Steve Torno	Basin ET Energy , LLC	7/15/2009	317.88000	Madison	TX	1007	178
313-062.004	Glenn Jones	Basin ET Energy , LLC	7/15/2009	317.88000	Madison	TX	1007	284
313-062.005	James W. Wilson	Basin ET Energy , LLC	7/15/2009	317.88000	Madison	TX	1007	328
313-062.008	Victor R. Hillman	Basin ET Energy , LLC	7/15/2009	317.88000	Madison	TX	1007	303
313-062.001	Joanna M. Opaskar, Venable Royalty, Venro Ltd., & Jeffrey D. Bouldin	East Texas Oil & Gas, LLC	7/15/2009	317.88000	Madison	TX	987	151
313-062.002	Susanna Dokupil	East Texas Oil & Gas, LLC	7/15/2009	317.88000	Madison	TX	987	193
313-002.003	Glen Rose Jamison Jackson Living Trust	East Texas Oil & Gas, LLC	7/18/2009	98.50000	Madison	TX	985	87
313-060.002	Billy F. Culton	East Texas Oil & Gas, LLC	7/20/2009	102.39000	Madison	TX	987	288
313-060.001	Peggy Culton Burnett	East Texas Oil & Gas, LLC	7/20/2009	102.39000	Madison	TX	993	11
313-060.003	Ray Culton	East Texas Oil & Gas, LLC	7/20/2009	102.39000	Madison	TX	987	275
313-065.001	Roy F. Clark & Doris Jean Clark	East Texas Oil & Gas, LLC	7/20/2009	129.75000	Madison	TX	987	296
313-060.004	Tommy Culton	East Texas Oil & Gas, LLC	7/20/2009	102.39000	Madison	TX	997	114
289-067.001	Seth Thomas Taylor	Basin ET Energy , LLC	7/21/2009	34.06600	Leon	TX	1422	833
313-102.001	Brandy Jamison (William L. Jamison Jr. dec'd)	Basin ET Energy , LLC	7/21/2009	97.81600	Madison	TX	1007	271
313-038.001	Carlisle H. Marbach, et ux	East Texas Oil & Gas, LLC	7/21/2009	13.74000	Madison	TX	992	332
313-072.000	Julia P. Malkey	East Texas Oil & Gas, LLC	7/22/2009	65.70000	Madison	TX	987	279
313-038.000	Cleve P. Batson Jr.	East Texas Oil & Gas, LLC	7/23/2009	144.40000	Madison	TX	987	292
313-006.010	Dorothy Raye Batson	East Texas Oil & Gas, LLC	7/27/2009	212.56900	Madison	TX	987	229
313-093.013	John W. Kitchens	East Texas Oil & Gas, LLC	7/27/2009	40.00000	Madison	TX	987	214
313-076.001	Thomas Jack Keefer (Jonathan Adam Keefer AIF)	East Texas Oil & Gas, LLC	7/28/2009	34.66600	Madison	TX	987	187
313-053.001	Gondal Mullenax (formerly Alice Dement)	East Texas Oil & Gas, LLC	7/29/2009	42.00000	Madison	TX	987	210
313-053.002	Gondal Mullenax (formerly Emily Dore)	East Texas Oil & Gas, LLC	7/29/2009	42.00000	Madison	TX	987	225



EXHIBIT A

ETXOG LEASE NUMBER	LESSOR	LESSEE	LEASE DATE	GROSS ACRES	COUNTY	STATE	VOLUME	PAGE
289-073.001	Arnold Joyce Cole et ux Helen Cole	Basin ET Energy , LLC	7/30/2009	63.90100	Leon	TX	1422	770
313-064.000	Billy Joe Adams & Joyce Adams	East Texas Oil & Gas, LLC	7/30/2009	62.50000	Madison	TX	987	175
313-054.001	CW Family Ltd. Partnership	East Texas Oil & Gas, LLC	7/30/2009	85.00000	Madison	TX	987	243
313-059.004	Rebecca Jack Kilfoy	East Texas Oil & Gas, LLC	8/3/2009	133.47000	Madison	TX	987	236
313-040.003	Jack E. Havard	East Texas Oil & Gas, LLC	8/3/2009	25.10000	Madison	TX	993	26
289-041.001	Charles E. Barrington & Brenda Barrington	East Texas Oil & Gas, LLC	8/4/2009	72.00000	Leon	TX	1412	561
313-056.000	Chap Harriman	East Texas Oil & Gas, LLC	8/4/2009	83.43000	Madison	TX	987	220
313-061.002	Deborah A. Carter, Betty K. Wright, Connie L. Drews, Donna L. Barry (formerly Luel Lewis)	East Texas Oil & Gas, LLC	8/5/2009	254.53900	Madison	TX	987	163
313-061.001	Dean Lewis, et al	East Texas Oil & Gas, LLC	8/5/2009	254.53900	Madison	TX	987	167
313-067.001	Sallie Sue Frogge	East Texas Oil & Gas, LLC	8/6/2009	415.66100	Madison	TX	993	36
313-076.002	Ronnie Dale Ranton, et ux	East Texas Oil & Gas, LLC	8/7/2009	34.66600	Madison	TX	987	171
313-063.001	Dr. Jimmy Lloyd, et ux	East Texas Oil & Gas, LLC	8/7/2009	119.47000	Madison	TX	987	155
313-040.002	Elizabeth Peake Faulk	East Texas Oil & Gas, LLC	8/9/2009	100.06500	Madison	TX	987	197
289-064.001	Sherry Chance fka Sherry Walker	Basin ET Energy , LLC	8/10/2009	9.00000	Leon	TX	1422	838
313-098.001	Earl Stone and wife Evie I. Stone	Basin ET Energy , LLC	8/10/2009	19.80000	Madison	TX	1007	184
313-061.004	Jean Stewart (Ed Wyatt-Executor of Estate of Betty Jean Moore Stewart dec'd)	East Texas Oil & Gas, LLC	8/10/2009	254.53900	Madison	TX	993	30
289-059.001	Michael T. Marcantel	East Texas Oil & Gas, LLC	8/11/2009	34.75000	Leon	TX	1408	189
313-040.001	Robert L. Cullins	East Texas Oil & Gas, LLC	8/11/2009	175.91200	Madison	TX	993	48
313-073.001	Linda K Jackson (1979 Jackson Children's & Grandchildren's Trust)	East Texas Oil & Gas, LLC	8/13/2009	154.94700	Madison	TX	992	344
313-041.000	Deborah A. Carter, Betty K. Wright, Connie L. Drews, Donna L. Barry (formerly Luel & Alice Lewis)	East Texas Oil & Gas, LLC	8/14/2009	119.60000	Madison	TX	987	181
313-067.002	C. Patrick Martin	East Texas Oil & Gas, LLC	8/15/2009	415.66100	Madison	TX	993	42
289-069.003	Milton Roy Musgrove	Basin ET Energy , LLC	8/17/2009	43.00000	Leon	TX	1422	795
289-069.001	Cecil Musgrove	Basin ET Energy , LLC	8/17/2009	43.00000	Leon	TX	1422	785
289-069.002	Elton Musgrove	Basin ET Energy , LLC	8/17/2009	43.00000	Leon	TX	1422	790
289-050.000	Richard B. Reichert	East Texas Oil & Gas, LLC	8/20/2009	8.00000	Leon	TX	1412	564
313-036.002	Donald L. Dobbs & Myrl Joyce Dobbs	East Texas Oil & Gas, LLC	8/25/2009	37.52000	Madison	TX	993	5
289-049.001	Billie Payne Patterson	East Texas Oil & Gas, LLC	8/27/2009	97.00000	Leon	TX	1412	567
313-035.010	McDonald Family Ranch LLC	East Texas Oil & Gas, LLC	8/27/2009	61.72000	Leon	TX	1415	504
313-035.009	Frances J. McDonald	East Texas Oil & Gas, LLC	8/27/2009	266.61800	Leon & Madison	TX	997	107



Doc 00403119 Bk OR Vol 1588 Pg 175

ETXOG LEASE NUMBER	LESSOR	LESSEE	LEASE DATE	GROSS ACRES	COUNTY	STATE	VOLUME	PAGE
313-063.002	Everett Pope Dowell	East Texas Oil & Gas, LLC	8/27/2009	119.47000	Madison	TX	993	57
313-063.003	Marianne Sheppard	East Texas Oil & Gas, LLC	8/27/2009	119.47000	Madison	TX	993	53
313-035.001	Johnnye Devereaux	East Texas Oil & Gas, LLC	9/1/2009	266.61800	Leon & Madison	TX	992	303
313-035.011	Annie Jordan	East Texas Oil & Gas, LLC	9/4/2009	266.61800	Leon & Madison	TX	992	308
313-035.012	Betty Williams	East Texas Oil & Gas, LLC	9/4/2009	266.61800	Leon & Madison	TX	992	318
313-035.005	Pollie Malone	East Texas Oil & Gas, LLC	9/4/2009	266.61800	Leon & Madison	TX	992	298
289-077.001	Carole Westmoreland Martin	Basin ET Energy , LLC	9/5/2009	170.21500	Leon	TX	1422	800
289-077.002	Percy Louis Westmoreland III	Basin ET Energy , LLC	9/5/2009	170.21500	Leon	TX	1422	806
313-035.006	Beula Jean Davis	East Texas Oil & Gas, LLC	9/5/2009	266.61800	Leon & Madison	TX	992	313
313-035.008	Madison Dee Carter	East Texas Oil & Gas, LLC	9/7/2009	266.61800	Leon & Madison	TX	1420, 997	256, 79
313-035.007	Michael Dee Carter	East Texas Oil & Gas, LLC	9/7/2009	266.61800	Leon & Madison	TX	1420, 997	250, 84
313-037.001	Conquistador Ranch	East Texas Oil & Gas, LLC	9/11/2009	282.40000	Madison	TX	992	277
313-070.001	Doris Marie Hines, et al	East Texas Oil & Gas, LLC	9/11/2009	33.56000	Madison	TX	992	340
313-036.001	Richard J. Kunz	East Texas Oil & Gas, LLC	9/13/2009	119.57200	Madison	TX	992	327
289-046.002	Ann Hollis Hankla	East Texas Oil & Gas, LLC	9/18/2009	209.00000	Leon	TX	1412	556
313-075.002	Kennan T. Knight	East Texas Oil & Gas, LLC	9/22/2009	292.40000	Madison	TX	997	99
313-075.001	Seth Knight, Jr., et al	East Texas Oil & Gas, LLC	9/22/2009	292.40000	Madison	TX	992	294
289-046.001	Billy Jack Hollis, Individually	East Texas Oil & Gas, LLC	9/24/2009	90.00000	Leon	TX	1415	512
313-036.003	Roy G. Ross, et ux	East Texas Oil & Gas, LLC	9/25/2009	37.52000	Madison	TX	992	323
289-068.001	First United Penetecostal Church	Basin ET Energy , LLC	9/27/2009	40.41370	Leon	TX	1422	812
289-068.002	Mark Manning	Basin ET Energy , LLC	9/27/2009	40.41370	Leon	TX	1422	817
313-061.003	Leslie Ray	East Texas Oil & Gas, LLC	9/28/2009	254.53900	Madison	TX	992	290
313-066.000	Margaret Ann David, et al	East Texas Oil & Gas, LLC	9/29/2009	12.50000	Madison	TX	992	286
313-034.000	Timothy D. Tamowski	East Texas Oil & Gas, LLC	9/29/2009	12.50000	Madison	TX	992	282
313-074.002	Danny W. Kelley	East Texas Oil & Gas, LLC	9/30/2009	25.00000	Madison	TX	997	95
313-074.001	Virgle David Kelley, III	East Texas Oil & Gas, LLC	9/30/2009	25.00000	Madison	TX	997	103
289-046.001	Billie Jack Hollis	East Texas Oil & Gas, LLC	10/2/2009	90.00000	Leon	TX	1415	507
313-069.001	Mary Ann Fannette	East Texas Oil & Gas, LLC	10/7/2009	89.50000	Madison	TX	997	120
313-086.000	Charles Batson	East Texas Oil & Gas, LLC	10/17/2009	25.26400	Madison	TX	997	145
313-083.000	Glenda Wyatt	East Texas Oil & Gas, LLC	10/17/2009	25.26400	Madison	TX	997	127
313-085.000	Maudene Cole	East Texas Oil & Gas, LLC	10/17/2009	25.26400	Madison	TX	997	139
313-084.000	Melvin Batson	East Texas Oil & Gas, LLC	10/17/2009	25.26400	Madison	TX	997	133



PG 176
VOL 1588
OR 00403119

ETXOG LEASE NUMBER	LESSOR	LESSEE	LEASE DATE	GROSS ACRES	COUNTY	STATE	VOLUME	PAGE
313-036.004	Douglas Robinson, et ux	East Texas Oil & Gas, LLC	10/21/2009	38.50000	Madison	TX	997	89
313-075.006	Houston Oil Well Service Inc.	East Texas Oil & Gas, LLC	10/24/2009	292.40000	Madison	TX	1003	38
313-075.004	Kevin Harberson	East Texas Oil & Gas, LLC	10/25/2009	292.40000	Madison	TX	1003	51
313-075.003	Jack Speed	East Texas Oil & Gas, LLC	10/25/2009	292.40000	Madison	TX	1003	47
313-075.005	Julie Ann Little	East Texas Oil & Gas, LLC	10/25/2009	292.40000	Madison	TX	1003	55
313-035.013	Wanda Sanders	East Texas Oil & Gas, LLC	10/26/2009	44.72800	Madison	TX	1004	146
313-035.014	Patsy Darling	East Texas Oil & Gas, LLC	10/26/2009	44.72800	Madison	TX	1003	43
313-091.000	Samuel T. Powers, et ux	East Texas Oil & Gas, LLC	10/31/2009	9.99000	Madison	TX	1007	111
313-088.000	Margie Brisendine	East Texas Oil & Gas, LLC	11/3/2009	28.00000	Madison	TX	1003	59
313-059.009	Judy Hickerson	East Texas Oil & Gas, LLC	11/4/2009	75.48500	Madison	TX	1003	73
313-068.001	Carolyn L. Lochte Frerking, et ux	East Texas Oil & Gas, LLC	11/6/2009	41.20500	Madison	TX	1007	93
313-087.006	Donald Peek, et ux	East Texas Oil & Gas, LLC	11/10/2009	20.68000	Madison	TX	1004	150
313-087.001	James Orrick, et ux	East Texas Oil & Gas, LLC	11/10/2009	20.68000	Madison	TX	1003	102
313-090.001	Samuel M. Padgett, et ux	East Texas Oil & Gas, LLC	11/10/2009	18.59200	Madison	TX	1007	89
313-087.002	Elsie Bailes	East Texas Oil & Gas, LLC	11/11/2009	15.73000	Madison	TX	1003	94
289-057.001	Rose G. LaForge, Trustee	East Texas Oil & Gas, LLC	11/12/2009	40.41370	Leon	TX	1423	520
313-087.004	Casey Dee Pearson & Becky Pothier (Formerly Martha Pearson)	East Texas Oil & Gas, LLC	11/16/2009	15.73000	Madison	TX	1003	90
313-087.005	Kenneth Stephenson	East Texas Oil & Gas, LLC	11/16/2009	15.73000	Madison	TX	1003	86
313-087.003	Robert Stephenson	East Texas Oil & Gas, LLC	11/16/2009	15.73000	Madison	TX	1003	98
313-087.007	Sylvia J. Bailes	East Texas Oil & Gas, LLC	11/16/2009	15.73000	Madison	TX	1003	106
289-054.002	Bobby Paul Parker	East Texas Oil & Gas, LLC	11/20/2009	15.80000	Leon	TX	1423	511
289-054.001	Harold Lee Parker, et ux	East Texas Oil & Gas, LLC	11/20/2009	15.80000	Leon	TX	1423	514
289-056.002	Glenn Allen Steen	East Texas Oil & Gas, LLC	11/20/2009	80.00000	Leon	TX	1423	493
289-056.003	James Orville Steen	East Texas Oil & Gas, LLC	11/20/2009	80.00000	Leon	TX	1423	496
289-056.001	Susan Steen Roan	East Texas Oil & Gas, LLC	11/20/2009	80.00000	Leon	TX	1423	499
313-059.010	Melvin Drummond, et ux	East Texas Oil & Gas, LLC	12/8/2009	34.97500	Madison	TX	1007	85
289-055.005	Sandra Pokluda	East Texas Oil & Gas, LLC	12/15/2009	125.00000	Leon	TX	1423	505
289-055.002	Aubrie E. McCollum, Jr.	East Texas Oil & Gas, LLC	12/15/2009	125.00000	Leon	TX	1423	517
289-055.006	Doris Lynell Wooderson	East Texas Oil & Gas, LLC	12/15/2009	125.00000	Leon	TX	1423	487
289-055.003	Margaret Woychesin	East Texas Oil & Gas, LLC	12/15/2009	125.00000	Leon	TX	1423	484
289-055.004	Reginald Whearley, Jr.	East Texas Oil & Gas, LLC	12/15/2009	125.00000	Leon	TX	1423	490
289-055.001	Sharon Renfro	East Texas Oil & Gas, LLC	12/15/2009	125.00000	Leon	TX	1423	502

EXHIBIT A

ETXOG LEASE NUMBER	LESSOR	LESSEE	LEASE DATE	GROSS ACRES	COUNTY	STATE	VOLUME	PAGE
289-055.007	Tracy Parnell	East Texas Oil & Gas, LLC	12/27/2009	125.00000	Leon	TX	1423	508
313-062.003	Joe H. Barnes, II by AIF Dorothy Rea	East Texas Oil & Gas, LLC	1/11/2010	317.88000	Madison	TX	1007	106
289-055.008	Danny W. Mitchell	East Texas Oil & Gas, LLC	1/18/2010	125.00000	Leon	TX	1431	670
313-075.010	Cynthia Strauch	East Texas Oil & Gas, LLC	1/18/2010	292.40000	Madison	TX	1007	115
313-075.009	Julie Ann Smith	East Texas Oil & Gas, LLC	1/18/2010	292.40000	Madison	TX	1007	100
289-078.001	Carole Westmoreland Martin	Basin ET Energy , LLC	2/5/2010	563.40000	Leon	TX	1426	525
289-078.002	Percy Louis Westmoreland III	Basin ET Energy , LLC	2/5/2010	563.40000	Leon	TX	1426	537
289-076.001	Carole Westmoreland Martin	Basin ET Energy , LLC	2/5/2010	100.00000	Leon	TX	1426	531
289-076.002	Percy Louis Westmoreland III	Basin ET Energy , LLC	2/5/2010	100.00000	Leon	TX	1426	519
313-059.011	Richard A. Creed, et ux	East Texas Oil & Gas, LLC	2/6/2010	19.96810	Madison	TX	1020	332
313-027.001	Joseph S. Bindo, et ux	East Texas Oil & Gas, LLC	2/13/2010	60.64700	Madison	TX	1020	308
313-080.001	Charlotte Barosh, Ind, et al	East Texas Oil & Gas, LLC	2/18/2010	38.69000	Madison	TX	1020	320
289-055.010	Felicia S. Langlois	East Texas Oil & Gas, LLC	3/1/2010	125.00000	Leon	TX	1431	685
289-055.012	Laura J. Hoffman	East Texas Oil & Gas, LLC	3/1/2010	125.00000	Leon	TX	1431	682
289-055.011	Patti S. Gabel	East Texas Oil & Gas, LLC	3/1/2010	125.00000	Leon	TX	1431	691
289-055.013	Thomas R. Scott	East Texas Oil & Gas, LLC	3/1/2010	125.00000	Leon	TX	1431	679
289-055.009	Jamie E. Mitchell	East Texas Oil & Gas, LLC	3/2/2010	125.00000	Leon	TX	1431	688
289-055.014	Noel W. Mitchell	East Texas Oil & Gas, LLC	3/2/2010	125.00000	Leon	TX	1431	676
289-055.015	Troy N. Mitchell	East Texas Oil & Gas, LLC	3/2/2010	125.00000	Leon	TX	1431	673
313-093.002	Dora Compis	East Texas Oil & Gas, LLC	3/29/2010	40.00000	Madison	TX	1029	110
313-093.003	Laura A. Bailey	East Texas Oil & Gas, LLC	3/29/2010	40.00000	Madison	TX	1029	106
313-093.004	Ronald W. Bailey	East Texas Oil & Gas, LLC	3/29/2010	40.00000	Madison	TX	1029	126
313-096.000	David Keith	East Texas Oil & Gas, LLC	3/30/2010	5.00000	Madison	TX	1020	324
313-035.015	Jerry D. West, et ux	East Texas Oil & Gas, LLC	3/31/2010	20.00000	Madison	TX	1020	328
313-081.001	Ebby Laverne Greene Family Trust	East Texas Oil & Gas, LLC	4/6/2010	117.98400	Madison	TX	1020	316
313-035.016	Don G. Pyle, et ux	East Texas Oil & Gas, LLC	5/10/2010	58.94000	Madison	TX	1029	114
313-022.001	MAPFCB13-NET	East Texas Oil & Gas, LLC	5/20/2010	123.80000	Madison	TX	1029	119
313-067.003	Michael A. Stocker	East Texas Oil & Gas, LLC	5/29/2010	378.30700	Madison	TX	1034	250
289-003.006	Thomas V. McMahan 1966 Trust	East Texas Oil & Gas, LLC	6/3/2010	602.50000	Leon	TX	1438	211
289-003.005	Gwinn McMahan Lewis Inv Tr et al	East Texas Oil & Gas, LLC	6/3/2010	602.50000	Leon	TX	1438	203
313-067.004	Linda M. Novosad	East Texas Oil & Gas, LLC	6/7/2010	85.76400	Madison	TX	1047	258
313-094.001	Zizmont Tree Farms, LP	East Texas Oil & Gas, LLC	6/9/2010	139.88700	Madison	TX	1029	72

00403119 OR
 1588
 177




EXHIBIT A

Pg 178 Vol 1588 Bk OR 00403119 Doc

ETXOG LEASE NUMBER	LESSOR	LESSEE	LEASE DATE	GROSS ACRES	COUNTY	STATE	VOLUME	PAGE
313-094.004	Richard Wade Hawkins & Karen Denise Hawkins Skelton (Clifton R. Hawkins - dec'd)	East Texas Oil & Gas, LLC	6/17/2010	139.88700	Madison	TX	1029	78
313-094.002	Joice Fae Pittman (Dorothy L. Phillips - dec'd)	East Texas Oil & Gas, LLC	6/17/2010	139.88700	Madison	TX	1029	68
313-094.003	Joice Fae Pittman	East Texas Oil & Gas, LLC	6/17/2010	139.88700	Madison	TX	1029	74
313-094.040	LaFaye Przbylski	East Texas Oil & Gas, LLC	6/20/2010	139.88700	Madison	TX	1053	327
313-094.017	Richard B. Rogers Trust	East Texas Oil & Gas, LLC	6/21/2010	139.88700	Madison	TX	1047	210
313-094.006	Sandra S. Harrison	East Texas Oil & Gas, LLC	6/21/2010	139.88700	Madison	TX	1029	102
313-094.010	Donald D. Harrison	East Texas Oil & Gas, LLC	6/21/2010	139.88700	Madison	TX	1029	94
313-094.013	Alton Poole (Velma Poole - dec'd)	East Texas Oil & Gas, LLC	6/21/2010	139.88700	Madison	TX	1034	242
313-094.035	Frances Lumby	East Texas Oil & Gas, LLC	6/22/2010	139.88700	Madison	TX	1053	317
313-094.005	James Raymond Harrison	East Texas Oil & Gas, LLC	6/24/2010	139.88700	Madison	TX	1029	98
313-094.008	John Edward Harrison	East Texas Oil & Gas, LLC	6/24/2010	139.88700	Madison	TX	1029	86
313-094.007	Kittrell Family Minerals, LLC (Formerly Judy Laverne Strebeck)	East Texas Oil & Gas, LLC	6/24/2010	139.88700	Madison	TX	1029	82
313-094.009	Charles Richardson	East Texas Oil & Gas, LLC	6/25/2010	139.88700	Madison	TX	1029	90
313-094.016	Dr. Kandy Lynne Diamond	East Texas Oil & Gas, LLC	6/27/2010	139.88700	Madison	TX	1047	206
313-094.011	Joseph Richard Redmon	East Texas Oil & Gas, LLC	6/27/2010	139.88700	Madison	TX	1034	258
313-093.005	Betty Ann Lewis	East Texas Oil & Gas, LLC	7/9/2010	32.00000	Leon	TX	1440	327
313-093.001	Richard L. Pool	East Texas Oil & Gas, LLC	7/9/2010	72.00000	Leon & Madison	TX	1034	262
313-093.009	Wesley J. Pool	East Texas Oil & Gas, LLC	7/9/2010	72.00000	Leon & Madison	TX	1447	49
313-093.012	Joe R. Pool, Jr.	East Texas Oil & Gas, LLC	7/9/2010	72.00000	Leon & Madison	TX	1447	38
313-093.007	Becky Neef-Davidson	East Texas Oil & Gas, LLC	7/10/2010	32.00000	Leon	TX	1440	325
313-093.006	Clarence Scheidemantel, Jr.	East Texas Oil & Gas, LLC	7/10/2010	32.00000	Leon	TX	1440	326
313-093.008	Mamie Elmendorf	East Texas Oil & Gas, LLC	7/10/2010	32.00000	Leon	TX	1447	44
313-094.012	Ginger Flores	East Texas Oil & Gas, LLC	7/10/2010	139.88700	Madison	TX	1034	246
313-094.014	Karen Paschetag	East Texas Oil & Gas, LLC	7/10/2010	139.88700	Madison	TX	1047	189
313-063.006	John B. Dowell	East Texas Oil & Gas, LLC	7/16/2010	71.50000	Madison	TX	1047	230
313-063.004	Merle J. May	East Texas Oil & Gas, LLC	7/16/2010	71.50000	Madison	TX	1047	193
313-095.001	Carolyn K. Fitzgerald	East Texas Oil & Gas, LLC	7/16/2010	154.03000	Madison	TX	1047	197
313-063.008	Judy Hubbard	East Texas Oil & Gas, LLC	7/17/2010	71.50000	Madison	TX	1047	218
313-063.011	Patsy Ann Stoever	East Texas Oil & Gas, LLC	7/17/2010	71.50000	Madison	TX	1047	250
313-063.005	Kittrell Family Minerals, LLC (Formerly A.C. Dowell, Jr.)	East Texas Oil & Gas, LLC	7/20/2010	71.50000	Madison	TX	1047	238



EXHIBIT A

Doc 00403119 OR Bk 1588 Pg 179

ETXOG LEASE NUMBER	LESSOR	LESSEE	LEASE DATE	GROSS ACRES	COUNTY	STATE	VOLUME	PAGE
313-063.009	Gary C. Dowell	East Texas Oil & Gas, LLC	7/23/2010	71.50000	Madison	TX	1047	201
313-094.015	Sandra Ray	East Texas Oil & Gas, LLC	7/24/2010	139.88700	Madison	TX	1047	222
313-063.007	Kimberly Lundahl	East Texas Oil & Gas, LLC	7/25/2010	71.50000	Madison	TX	1047	226
313-094.018	Betty J. Harrison	East Texas Oil & Gas, LLC	7/28/2010	139.88700	Madison	TX	1047	214
313-094.023	Connie Jarosek & Sandra Bendo (Formerly Billy Joe Tatum dec'd)	East Texas Oil & Gas, LLC	7/31/2010	139.88700	Madison	TX	1047	138
313-094.019	Sally Martin	East Texas Oil & Gas, LLC	8/3/2010	139.88700	Madison	TX	1047	242
313-093.011	William T. Smith, et ux	East Texas Oil & Gas, LLC	8/5/2010	32.00000	Leon	TX	1447	53
313-093.010	Suzanne Smith, Emily Ann Smith, & Cynthia Smith McCollum	East Texas Oil & Gas, LLC	8/5/2010	32.00000	Leon	TX	1447	50
313-094.022	Charlotte Reeves	East Texas Oil & Gas, LLC	8/5/2010	139.88700	Madison	TX	1047	142
313-063.012	Larry Skinner	East Texas Oil & Gas, LLC	8/10/2010	71.50000	Madison	TX	1053	292
313-063.010	Dr. Robert D. Skinner	East Texas Oil & Gas, LLC	8/11/2010	71.50000	Madison	TX	1047	254
313-094.021	James B. Lambeth	East Texas Oil & Gas, LLC	8/16/2010	139.88700	Madison	TX	1047	234
313-094.020	Gary Jackson	East Texas Oil & Gas, LLC	8/16/2010	139.88700	Madison	TX	1047	246
313-094.036	Barbara An Haislip	East Texas Oil & Gas, LLC	8/25/2010	139.88700	Madison	TX	1053	321
313-094.030	Richard M. Harrison	East Texas Oil & Gas, LLC	8/25/2010	139.88700	Madison	TX	1047	175
313-094.031	Barbara Jean Harrison (Richard M. Harrison AIF)	East Texas Oil & Gas, LLC	8/25/2010	139.88700	Madison	TX	1047	171
313-094.026	Cheryl L. Thacker	East Texas Oil & Gas, LLC	8/25/2010	139.88700	Madison	TX	1047	155
313-094.025	David H. Harrison	East Texas Oil & Gas, LLC	8/25/2010	139.88700	Madison	TX	1047	159
313-094.027	Martha H. Ratliff	East Texas Oil & Gas, LLC	8/25/2010	139.88700	Madison	TX	1047	151
313-094.034	Janice Kay Lee	East Texas Oil & Gas, LLC	8/26/2010	139.88700	Madison	TX	1053	301
313-094.024	Samuel L. Harrison	East Texas Oil & Gas, LLC	8/26/2010	139.88700	Madison	TX	1047	163
313-094.041	Shannon R. Harrison	East Texas Oil & Gas, LLC	8/26/2010	139.88700	Madison	TX	1053	288
313-094.028	William J. Harrison	East Texas Oil & Gas, LLC	8/26/2010	139.88700	Madison	TX	1047	183
313-094.032	Cynthia Ann Friedrich	East Texas Oil & Gas, LLC	8/28/2010	139.88700	Madison	TX	1047	167
313-094.029	Charles W. Harrison	East Texas Oil & Gas, LLC	8/29/2010	139.88700	Madison	TX	1047	179
313-094.033	Allen D. Harrison	East Texas Oil & Gas, LLC	9/1/2010	139.88700	Madison	TX	1053	313
313-094.037	Amanda M. Harrison	East Texas Oil & Gas, LLC	9/1/2010	139.88700	Madison	TX	1053	309
313-094.039	Heather Ragan	East Texas Oil & Gas, LLC	9/1/2010	139.88700	Madison	TX	1053	331
313-094.038	Karen M. Harrison	East Texas Oil & Gas, LLC	9/1/2010	139.88700	Madison	TX	1053	305
313-006.006	Syble Batson (Leo Batson - dec'd)	East Texas Oil & Gas, LLC	9/28/2010	92.15500	Leon	TX	1053	296
289-061.000	James Vinterella, Jr. & Laraine C. Vinterella	East Texas Oil & Gas, LLC	11/11/2010	64.30000	Leon	TX	1454	86




EXHIBIT A

Doc 00403119 OR Bk Vol 1588 Pg 180

ETXOG LEASE NUMBER	LESSOR	LESSEE	LEASE DATE	GROSS ACRES	COUNTY	STATE	VOLUME	PAGE
289-060.000	Rhonda Kay Batson Casteel & Deborah Lynn Knuppel (Formerly Dorothy Raye Batson)	East Texas Oil & Gas, LLC	12/10/2010	387.70000	Leon	TX	1465	297
289-063.002	Billy J. Childs & Yvonne	East Texas Oil & Gas, LLC	1/18/2011	117.00000	Leon	TX	1465	318
313-096.001	Marvin M. Schiel & Rhonda Schiel, Co-Trustees of the Schiel Living Trust	East Texas Oil & Gas, LLC	1/26/2011	65.00000	Madison	TX	1072	312
313-097.001	Gregory D. Zook & wife Debra S. Zook	East Texas Oil & Gas, LLC	1/28/2011	15.14150	Madison	TX	1072	304
289-062.001	Terry Talley	East Texas Oil & Gas, LLC	2/2/2011	79.00000	Leon	TX	1465	294
289-003.004	Eula May Johnston Family Trust	Texas Nine Resources Co.	2/14/2011	858.50000	Leon	TX	1353	922
289-029.002	Eloise Hillman McMichael	East Texas Oil & Gas, LLC	6/23/2011	76.32000	Leon	TX	1484	580
289-029.001	Avis Hillman Merchant	East Texas Oil & Gas, LLC	7/11/2011	106.31000	Leon	TX	1484	573
289-003.002b	Grayfore Partners (formerly VA Johnston Family Trust)	East Texas Oil & Gas, LLC	8/22/2011	858.50000	Leon	TX	1497	357
289-003.002a	VA Johnston, Ltd (formerly VA Johnston Family Trust)	East Texas Oil & Gas, LLC	9/29/2011	858.50000	Leon	TX	1497	351
313-079.002	Kenneth Starns (formerly Libby B Starns)	East Texas Oil & Gas, LLC	9/30/2011	276.48000	Madison	TX	1128	265
289-033.014	Ted A Banik & wife, Kinda Dianne Banik	East Texas Oil & Gas	11/14/2011	50.00000	Leon	TX	1497	348
289-041.004	Elaine Tarpley	East Texas Oil & Gas	11/21/2011	119.00000	Leon	TX	1505	353
289-045.001	Georgia Marie Chambless	East Texas Oil & Gas	11/21/2011	34.93300	Leon	TX	1505	359
289-041.005	Laurie Struck Sharp	East Texas Oil & Gas	11/21/2011	119.00000	Leon	TX	1505	350
289-041.006	Billy W Struck	East Texas Oil & Gas, LLC	11/21/2011	119.00000	Leon	TX	1514	749
289-041.003	Ila Ruth Murff (widow of B A Murff)	East Texas Oil & Gas	12/13/2011	119.00000	Leon	TX	1505	341
289-041.002	Barbara Tarpley Dockens	East Texas Oil & Gas	12/22/2011	119.00000	Leon	TX	1505	347
289-041.007	Carrie Struck White	East Texas Oil & Gas	12/28/2011	119.00000	Leon	TX	1505	344
289-026.002	Ellison Family Trust	East Texas Oil & Gas	1/3/2012	18.00000	Leon	TX	1505	356
289-033.013	Earl B. Landry Jr. & Janie Evelyn Landry	East Texas Oil & Gas, LLC	3/28/2012	9.87100	Leon	TX	1514	743
289-033.019	Shelly K. Landry	East Texas Oil & Gas, LLC	3/28/2012	9.86900	Leon	TX	1514	740
289-033.018	Stacey Landry & Virgil Landry	East Texas Oil & Gas, LLC	3/28/2012	9.86900	Leon	TX	1514	737
289-033.017	Orsolya & Kurt Landry	East Texas Oil & Gas, LLC	4/16/2012	9.86900	Leon	TX	1514	734
313-037.003	Al & Pam Rogers	East Texas Oil & Gas, LLC	5/8/2012	10.00000	Madison	TX	1163	138
313-014.002	Herschbach Petroleum Company Ltd. (Formerly Frederick J. Herschbach)	East Texas Oil & Gas, LLC	5/31/2012	87.00000	Madison	TX	1175	208
289-034.001	Dr William A Bilsing Et ux	East Texas Oil & Gas, LLC	4/12/2013	682.44000	Leon	TX	1563	531
313-059.001	Dr William A Bilsing Et ux	East Texas Oil & Gas, LLC	4/12/2013	604.96560	Madison	TX	1264	157
289-036.001	Dr William A Bilsing et ux	East Texas Oil & Gas, LLC	6/4/2013	25.00000	Leon	TX	1568	579




EXHIBIT A

ETXOG LEASE NUMBER	LESSOR	LESSEE	LEASE DATE	GROSS ACRES	COUNTY	STATE	VOLUME	PAGE
313-075.012	Josey Oil Company LTD	East Texas Oil & Gas, LLC	6/14/2013	292.40000	Madison	TX	1274	59
313-075.011	LMJCO, Inc.	East Texas Oil & Gas, LLC	6/14/2013	292.40000	Madison	TX	1274	57
313-075.008	RAJ Energy, Inc.	East Texas Oil & Gas, LLC	6/14/2013	292.40000	Madison	TX	1282	239
313-075.007	Joy Resources, Inc.	East Texas Oil & Gas, LLC	6/14/2013	292.40000	Madison	TX	1282	238
289-079.000	Kenneth G. & Carole B. Martin	East Texas Oil & Gas, LLC	6/28/2013	16.34000	Leon	TX	1568	576

Filed for Record in: Leon County
 On: Feb 10, 2014 at 02:19P
 As a Recordings
 Document Number: 00403119
 Amount: \$ 71.00
 Receipt Number: 131183
 By: Amy Kaiser

STATE OF TEXAS COUNTY OF LEON
 I hereby certify that this instrument was filed on the
 date and time stamped hereon by me and was duly recorded
 in the volume and page of the named records of:
 Leon County
 as stamped hereon by me.

Feb 10, 2014
 Christie Wakefield, Leon County Clerk
 Leon County

479 01



STATE OF TEXAS
COUNTY OF MADISON

I hereby certify that this instrument
was FILED on the date and at the time
stamped hereon by me and was duly
RECORDED in the Volume and Page of the
Official Public Records of Madison
County, Texas.

HONORABLE CHARLOTTE BARRETT, COUNTY CLERK
Madison County, TEXAS

Document Number: 85268

Amount: 82.00

Receipt Number: 14596

Vol: 1314 Page: 322

Recorded: Feb 11, 2014 at 02:37P

By,
Julia Arizpe, Deputy

SASE
EOG Field Land Office
409 University Dr. East, Ste 101A
95 TX 77840

ASSIGNMENT, CONVEYANCE, AND BILL OF SALE

THIS ASSIGNMENT, CONVEYANCE, AND BILL OF SALE (this "Assignment"), effective as of 12:00 a.m., Tyler, Texas local time on April 1, 2014 (the "Effective Time"), is made by EAST TEXAS OIL & GAS, LLC, a limited liability company, whose address 100 Independence Place, Suite 300, Tyler, Texas 75703 ("Assignor"), to EOG RESOURCES, INC., a Delaware corporation, whose address is 6101 S. Broadway, Suite 200, Tyler, Texas 75703 ("Assignee"). Assignor and Assignee are collectively referred to as the "Parties" and are sometimes referred to individually as a "Party." Capitalized terms used and not otherwise defined shall have the meanings assigned to them in the Acquisition Agreement dated April 2, 2014, by and between Assignor and Assignee (the "Acquisition Agreement").

ARTICLE I Granting and Habendum

Section 1.01 Conveyance. For Ten Dollars (\$10.00) and other good and valuable consideration, the receipt, and sufficiency of which are hereby acknowledged, Assignor does hereby grant, bargain, sell, transfer, convey, set over, assign and deliver unto Assignee and its successors and assigns, effective for all purposes as of the Effective Time and subject to the matters set forth in this Assignment and the Acquisition Agreement, all of Assignor's right, title and interest in and to the following rights, interests, and assets (the "Conveyed Interests"):

(i) the oil and gas leases, leasehold interests, and other rights and interests described in Exhibit A, together with all amendments, supplements, renewals, extensions or ratifications thereof, including any rights of Seller to acquire leasehold interests from Samson Lone Star, LLC and certain other parties under the Letter Agreement by and between Assignee and Assignor, dated November 11, 2013;

(ii) the oil, gas, casinghead gas, condensate and other gaseous and liquid hydrocarbons or any combination thereof, and all other lease substances that may be produced under the Leases after the Effective Time;

(iii) the rights-of-way, easements, licenses, farmouts, farmins, options, orders, and other contracts or agreements of a similar nature described in Exhibit B;

(iv) the oil and gas wells located on the lands described or referred to in Exhibit C or covered by the Leases;

(v) the water, disposal, observation or injection wells, equipment, materials, fixtures, and improvements located on the lands covered by the Leases as of the Effective Time, appurtenant thereto, or used or obtained in connection with the Leases or with the production, treatment, sale, or disposal of hydrocarbons or waste produced therefrom or attributable thereto, and other appurtenances thereunto belonging, other than leased equipment located on the Leases;

(vi) the unitization, pooling, and operating agreements, and the units created thereby which relate to the Leases or which relate to units or wells located on the lands

covered by the Leases, including the units formed under orders, regulations, rules, and other official acts of the governmental authority having jurisdiction, together with any right, title, and interest created thereby in the Leases;

(vii) gas purchase contracts, product purchase and sale agreements, gas gathering agreements, and gas processing agreements related to the Leases (to the extent the same are assignable);

(viii) to the extent transferable pursuant to applicable law, all governmental (whether federal, state or local) permits, licenses, authorizations, franchises, grants, easements, variances, exceptions, consents, certificates, approvals and related instruments or rights of any governmental entity or other third party required of Seller for the ownership, operation or use of the Leases and the wells and units related to or located on the lands covered by the Leases;

(ix) all Lease files, land files, right of way files, well files, product purchase and sale, gathering, and processing contracts, division order files, abstracts, drilling and division order title opinions, engineering and geological data, reports, maps, logs, and well records contained in Seller's files relating to the Conveyed Interests; and

(x) all other assets, rights and interests of Assignor in the area described on Exhibit D.

Section 1.02 **Excluded Assets.** Notwithstanding the foregoing, the Conveyed Interests shall not include, and there is excepted, reserved and excluded from the assignment under this Assignment (a) the Excluded Assets (as defined in the Acquisition Agreement) and (b) any portion of the Conveyed Interests burdened by an unobtained Hard Consent (as defined in the Acquisition Agreement), subject to the Parties' respective rights and obligations with respect thereto under the Acquisition Agreement.

Section 1.03 **Habendum.** TO HAVE AND TO HOLD, the Conveyed Interests, together with all and singular the rights, privileges, contracts, and appurtenances, in any way appertaining or belonging thereto, unto Assignee, its successors and assigns, forever, subject to the matters set forth herein.

ARTICLE II Special Warranty of Title and Disclaimers

Section 2.01 **Special Warranty of Title.** Assignor hereby agrees to warrant and forever defend unto Assignee, and its successors and assigns, Assignor's title to the Conveyed Interests, against every person whomsoever lawfully claiming or to claim the same or any part thereof, by, through, or under Assignor, but not otherwise, subject to the Permitted Encumbrances.

Section 2.02 **Disclaimers.**

(a) **No Reliance.** Assignee has reviewed and has access to all contracts, documents, records, and information which it has desired to review in connection with its

decision to enter into this Assignment, and to consummate the transactions contemplated hereby. Assignee has not relied upon any representation, warranty, statement, advice, document, projection, or other information of any type provided by Assignor, its Affiliates, or any of their representatives, except for those set forth in this Assignment, the Acquisition Agreement, and the other documents executed by the Parties in connection therewith.

(b) **Defects.** Except as set forth in the Acquisition Agreement and this Assignment, the Conveyed Interests are being conveyed and assigned to and accepted by Assignee in their "as is, where is" condition and state of repair, and with all faults and defects, without any warranty of any kind or nature, express, implied, or statutory, including, but not limited to, warranties of marketability, quality, condition, conformity to samples, merchantability, and/or fitness for a particular purpose, all of which are disclaimed by Assignor and waived by Assignee. Assignee recognizes that the Conveyed Interests have been used for oil and gas drilling, production, gathering, pipeline, transportation, storage, and related operations. Physical changes in the Conveyed Interests and in the lands burdened thereby may have occurred as a result of such uses. The Conveyed Interests also may include buried pipelines and other equipment, the locations of which may not be known by Assignor or readily apparent by a physical inspection of the Conveyed Interests. It is understood and agreed that Assignee shall have inspected prior to Closing (or shall be deemed to have waived its right to inspect) the Leases, equipment, pipelines, and the associated premises and satisfied itself as to their physical and environmental condition, both surface and subsurface, and that, except as set forth in the Acquisition Agreement and this Assignment, Assignee shall accept all of the same in their "as is, where is" condition and state of repair, and with all faults and defects, including, but not limited to, the presence of naturally occurring radioactive material and man-made material fibers.

ARTICLE III Other Provisions

Section 3.01 **Termination of Agreements.** The following agreements, and all of the Parties' rights and obligations thereunder, are hereby terminated effective as of the Effective Time: (a) the Joint Operating Agreement by and between Assignee and Assignor, dated effective May 1, 2011, (b) the Joint Development Agreement Leon and Madison Counties, Texas by and between Assignee and Assignor, dated effective May 1, 2011, and (c) the Letter Agreement by and between Assignee and Assignor, dated November 11, 2013.

Section 3.02 **Construction.** The captions in this Assignment are for convenience only and shall not be considered a part of or affect the construction or interpretation of any provision of this Assignment. Assignor and Assignee acknowledge that they have participated jointly in the negotiation and drafting of this Assignment and as such they agree that if an ambiguity or question of intent or interpretation arises under this Assignment, this Assignment shall not be construed more strictly against one Party than another on the grounds of authorship.

Section 3.03 **No Third Party Beneficiaries.** Nothing in this Assignment shall provide any benefit to any third party or entitle any third party to any claim, cause of action, remedy or

right of any kind, it being the intent of the Parties that this Assignment shall otherwise not be construed as a third party beneficiary contract.

Section 3.04 **Assignment.** This Assignment shall be binding upon and inure to the benefit of the Parties and their respective successors and permitted assigns.

Section 3.05 **Governing Law.** This Assignment and the rights and obligations of the Parties hereto shall be governed, construed, and enforced in accordance with the laws of the State of Texas. Any claim or cause of action arising from this Agreement shall be brought in the State or Federal District Court of Harris County, Texas.

Section 3.06 **Jurisdiction.** Each Party consents to personal jurisdiction in any legal action, suit or proceeding with respect to this Assignment in any court, federal or state, within Harris County, Texas, having subject matter jurisdiction and with respect to any such claim, each Party irrevocably waives, to the fullest extent permitted by law, any claim, or any objection that it may now or hereafter have, that venue or jurisdiction is not proper with respect to any such legal action, suit or proceeding brought in such court in Harris County, Texas, including any claim that such legal action, suit or proceeding brought in such court has been brought in an inconvenient forum and any claim that such Party is not subject to personal jurisdiction or service of process in such Harris County, Texas forum.

Section 3.07 **Counterpart Execution.** This Assignment may be executed in any number of counterparts, and each such counterpart shall be effective as to each Party that executes the same whether or not all of Parties execute the same counterpart. If counterparts of this Assignment are executed, the signature pages from various counterparts may be combined into one composite instrument for all purposes. All counterparts together shall constitute only one Assignment, but each counterpart shall be considered an original.

Section 3.08 **Acquisition Agreement.** This Assignment is made subject to all of the terms and conditions of the Acquisition Agreement. By executing, delivering, and accepting this Assignment, the Parties do not intend to cause a merger of the terms of the Acquisition Agreement into this Assignment, and all covenants, indemnities and other terms and provisions set forth in the Acquisition Agreement shall remain in full force and effect on and after the date of this Assignment to the extent set forth in the Acquisition Agreement.

[Signature pages follow.]

IN WITNESS WHEREOF, this Assignment is executed by the Parties on the date of their respective acknowledgments below, but shall be effective for all purposes as of the Effective Time.

Assignor:

EAST TEXAS OIL & GAS, LLC

By: Eddy Pearson
Name: Eddy Pearson
Title: President



Assignee:

EOG RESOURCES, INC.

By: Ernest J. LaFlure *ERL*
Name: Ernest J. LaFlure
Title: Vice President and General Manager

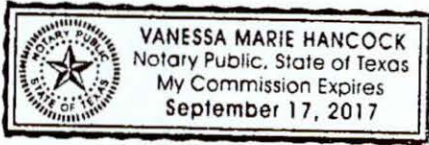
List of Exhibits:

- Exhibit A - Leases
- Exhibit B - Rights of Way and Contracts
- Exhibit C - Wells
- Exhibit D - Conveyance Area

STATE OF Texas §
COUNTY OF Smith §

This instrument was acknowledged before me this 2nd day of April, 2014, by Eddy Pearson, President of East Texas Oil & Gas, LLC, a Delaware limited liability company, on behalf of said limited liability company.

Vanessa Marie Hancock
Notary Public



STATE OF Texas §
COUNTY OF Smith §

This instrument was acknowledged before me this 2nd day of April, 2014, by Ernest J. LaFlure, Vice President and General Manager of EOG Resources, Inc., a Delaware corporation, on behalf of said corporation.

Vanessa Marie Hancock
Notary Public



**Exhibit A
LEASES**

[Attached.]



Exhibit "A" Leases

ETOG LEASE NUMBER	COUNTY	VOL PAGE	LESSOR	LESSEE	LEASE_TOTAL_GROSS	EFFECTIVE DATE
313-087.001	MADISON	1003/102	JAMES ORRICK & MARY ORRICK	EAST TEXAS OIL & GAS LLC	20.6800	11/10/2009
313-087.007	MADISON	1003/106	SYLVIA J BAILES	EAST TEXAS OIL & GAS LLC	15.7300	11/16/2009
313-075.006	MADISON	1003/38	HOUSTON OIL WELL SERVICES INC	EAST TEXAS OIL & GAS LLC	292.4000	10/24/2009
313-035.018	MADISON	1003/43	PATSY DARLUNG	EAST TEXAS OIL & GAS LLC	44.7280	10/26/2009
313-075.003	MADISON	1003/47	JACK SPEED	EAST TEXAS OIL & GAS LLC	292.4000	10/25/2009
313-075.004	MADISON	1003/51	KEVIN HARBERTSON	EAST TEXAS OIL & GAS LLC	292.4000	10/25/2009
313-075.005	MADISON	1003/55	JULIE ANN LITTLE	EAST TEXAS OIL & GAS LLC	292.4000	10/25/2009
313-088.000	MADISON	1003/59	MARGIE BRISSENDINE	EAST TEXAS OIL & GAS LLC	28.0000	11/3/2009
313-059.009	MADISON	1003/73	JUDY HICKERSON	EAST TEXAS OIL & GAS LLC	75.4850	11/4/2009
313-087.005	MADISON	1003/86	KENNETH STEPHENSON	EAST TEXAS OIL & GAS LLC	15.7300	11/16/2009
313-087.004	MADISON	1003/90	MARTHA R PEARSON	EAST TEXAS OIL & GAS LLC	15.7300	11/16/2009
313-087.002	MADISON	1003/94	ELSIE BAILES	EAST TEXAS OIL & GAS LLC	15.7300	11/11/2009
313-087.003	MADISON	1003/98	ROBERT STEPHENSON	EAST TEXAS OIL & GAS LLC	15.7300	11/16/2009
313-035.013	MADISON	1004/146	WANDA SANDERS	EAST TEXAS OIL & GAS LLC	44.7280	10/26/2009
313-087.006	MADISON	1004/150	DONALD PEEK & SHIRLEY PEEK	EAST TEXAS OIL & GAS LLC	20.6800	11/10/2009
313-075.009	MADISON	1007/100	JULIE ANN SMITH	EAST TEXAS OIL & GAS LLC	292.4000	1/18/2010
313-062.003	MADISON	1007/106	JOE E. BARNED II & DOROTHY REA	EAST TEXAS OIL & GAS LLC	317.8800	1/11/2010
313-091.000	MADISON	1007/111	SAMUEL T. POWERS & JUDITH POWERS	EAST TEXAS OIL & GAS LLC	9.9900	10/31/2009
313-075.010	MADISON	1007/115	CYNTHIA STRAUCH	EAST TEXAS OIL & GAS LLC	292.4000	1/18/2010
313-035.014	LEON & MADISON	1007/80; 1438/205	MORRIS DEE CARTER, JR.	EAST TEXAS OIL & GAS LLC	266.6180	9/7/2009
313-059.010	MADISON	1007/85	MELVIN DRUMMOND ET UX	EAST TEXAS OIL & GAS LLC	34.9750	12/8/2009
313-090.001	MADISON	1007/89	SAMUEL M. PADGETT & LEIGH A. PADGETT	EAST TEXAS OIL & GAS LLC	18.5920	11/10/2009
313-058.001	MADISON	1007/93	CAROLYN L. LOCHTE & PAUL FRERKING	EAST TEXAS OIL & GAS LLC	41.2050	11/6/2009
313-027.001	MADISON	1020/308	JOSEPH S. BINDO & ELAINE M. BINDO	EAST TEXAS OIL & GAS LLC	60.6470	2/13/2010
313-081.001	MADISON	1020/316	EBBY LAVERNE GREENE FAMILY TRUST	EAST TEXAS OIL & GAS LLC	117.9840	4/6/2010
313-080.001	MADISON	1020/320	CHARLOTTE BAROSH, INDIVIDUALLY AND AS AN AGENT AND ATTORNEY-IN-FACT FOR CARL WAYNE BAROSH	EAST TEXAS OIL & GAS LLC	38.6900	2/18/2010
313-096.000	MADISON	1020/324	DAVID N. KEITH & BONNIE KEITH	EAST TEXAS OIL & GAS LLC	5.0000	3/30/2010
313-035.015	MADISON	1020/328	JERRY D. WEST & JANICE WEST	EAST TEXAS OIL & GAS LLC	20.0000	3/31/2010
313-059.011	MADISON	1020/332	RICHARD A. CREED & GAIL M. CREED	EAST TEXAS OIL & GAS LLC	19.9681	2/6/2010
313-094.006	MADISON	1029/102	SANDRA S. HARRISON	EAST TEXAS OIL & GAS LLC	139.8870	6/21/2010
313-093.003	MADISON	1029/106	LAURA A. BAILEY	EAST TEXAS OIL & GAS LLC	40.0000	3/29/2010
313-093.002	MADISON	1029/110	DORA COMPIS	EAST TEXAS OIL & GAS LLC	40.0000	3/29/2010
313-035.016	MADISON	1029/114	DON G. PYLE & ANA A. PYLE	EAST TEXAS OIL & GAS LLC	58.9400	5/10/2010
313-022.001	MADISON	1029/119	MAPFCB13-NET, AN OKLAHOMA GENERAL PARTNERSHIP	EAST TEXAS OIL & GAS LLC	123.8000	5/20/2010
313-093.004	MADISON	1029/126	RONALD W. BAILEY	EAST TEXAS OIL & GAS LLC	40.0000	3/29/2010
313-094.002	MADISON	1029/68	DOROTHY L. PHILLIPS	EAST TEXAS OIL & GAS LLC	139.8870	6/17/2010
313-094.001	MADISON	1029/72	ZIZMONT TREE FARMS L.P.	EAST TEXAS OIL & GAS LLC	139.8870	6/9/2010
313-094.003	MADISON	1029/74	JOICE FAE PITTMAN	EAST TEXAS OIL & GAS LLC	139.8870	6/17/2010
313-094.004	MADISON	1029/78	CLIFTON R. HAWKINS	EAST TEXAS OIL & GAS LLC	139.8870	6/17/2010
313-094.007	MADISON	1029/82	JUDY LAVERNE STREBECK	EAST TEXAS OIL & GAS LLC	139.8870	6/24/2010
313-094.008	MADISON	1029/86	JOHN EDWARDS HARRISON	EAST TEXAS OIL & GAS LLC	139.8870	6/24/2010
313-094.009	MADISON	1029/90	CHARLES RICHARDSON	EAST TEXAS OIL & GAS LLC	139.8870	6/25/2010
313-094.010	MADISON	1029/94	DONALD D. HARRISON	EAST TEXAS OIL & GAS LLC	139.8870	6/21/2010
313-094.005	MADISON	1029/98	JAMES RAYMOND HARRISON	EAST TEXAS OIL & GAS LLC	139.8870	6/24/2010
313-094.013	MADISON	1034/242	VELMA POOLE	EAST TEXAS OIL & GAS LLC	139.8870	6/21/2010
313-094.012	MADISON	1034/246	GINGER FLORES	EAST TEXAS OIL & GAS LLC	139.8870	7/10/2010
313-067.003	MADISON	1034/250	MICHAEL A. STOCKER	EAST TEXAS OIL & GAS LLC	378.3070	5/29/2010
313-094.011	MADISON	1034/258	JOSEPH RICHARD REDMON	EAST TEXAS OIL & GAS LLC	139.8870	6/21/2010
313-093.001	LEON & MADISON	1034/262, 1440/328	RICHARD L POOL	EAST TEXAS OIL & GAS LLC	72.0000	7/9/2010



Exhibit "A" Leases

ETOG LEASE NUMBER	COUNTY	VOL PAGE	LESSOR	LESSEE	LEASE_TOTAL_GROSS	EFFECTIVE DATE
313-094.023	MADISON	1047/138	BILLY JOE TATUM	EAST TEXAS OIL & GAS LLC	139.8870	7/31/2010
313-094.022	MADISON	1047/142	CHARLOTTE REEVES	EAST TEXAS OIL & GAS LLC	139.8870	8/5/2010
313-094.027	MADISON	1047/151	MARTHA H. RATLIFF	EAST TEXAS OIL & GAS LLC	139.8870	8/25/2010
313-094.026	MADISON	1047/155	CHERYL L. THACKER	EAST TEXAS OIL & GAS LLC	139.8870	8/25/2010
313-094.025	MADISON	1047/159	DAVID H. HARRISON	EAST TEXAS OIL & GAS LLC	139.8870	8/25/2010
313-094.024	MADISON	1047/163	SAMUEL L. HARRISON	EAST TEXAS OIL & GAS LLC	139.8870	8/25/2010
313-094.032	MADISON	1047/167	CYNTHIA ANN FRIEDRICH	EAST TEXAS OIL & GAS LLC	139.8870	8/28/2010
313-094.031	MADISON	1047/171	BARBARA JEAN HARRISON, ACTING BY AND THROUGH RICHARD M. HARRISON, HER AGENT & ATTORNEY-IN-FACT	EAST TEXAS OIL & GAS LLC	139.8870	8/25/2010
313-094.030	MADISON	1047/175	RICHARD M. HARRISON	EAST TEXAS OIL & GAS LLC	139.8870	8/25/2010
313-094.029	MADISON	1047/179	CHARLES W. HARRISON	EAST TEXAS OIL & GAS LLC	139.8870	8/29/2010
313-094.028	MADISON	1047/183	WILLIAM J. HARRISON	EAST TEXAS OIL & GAS LLC	139.8870	8/26/2010
313-093.009	LEON & MADISON	1047/187, 1447/45	WESLEY J. POOL	EAST TEXAS OIL & GAS LLC	72.0000	7/9/2010
313-094.014	MADISON	1047/189	KAREN PASCHETAG	EAST TEXAS OIL & GAS LLC	139.8870	7/10/2010
313-063.004	MADISON	1047/193	MERLE J. MAY	EAST TEXAS OIL & GAS LLC	71.5000	7/16/2010
313-095.001	MADISON	1047/197	CAROLYN K. FITZGERALD	EAST TEXAS OIL & GAS LLC	154.0300	7/16/2010
313-063.009	MADISON	1047/201	GARY C. DOWELL	EAST TEXAS OIL & GAS LLC	71.5000	7/23/2010
313-094.016	MADISON	1047/206	DR. KANDI LYNNE DIAMOND	EAST TEXAS OIL & GAS LLC	139.8870	6/27/2010
313-094.017	MADISON	1047/210	RICHARD B. ROGERS TRUST	EAST TEXAS OIL & GAS LLC	139.8870	6/21/2010
313-094.018	MADISON	1047/214	BETTY J. HARRISON	EAST TEXAS OIL & GAS LLC	139.8870	7/28/2010
313-063.008	MADISON	1047/218	JUDY HUBBARD	EAST TEXAS OIL & GAS LLC	71.5000	7/17/2010
313-094.015	MADISON	1047/222	SANDRA RAY	EAST TEXAS OIL & GAS LLC	139.8870	7/24/2010
313-063.007	MADISON	1047/226	KIMBERLY LUNDAHL	EAST TEXAS OIL & GAS LLC	71.5000	7/25/2010
313-063.006	MADISON	1047/230	JOHN B DOWELL	EAST TEXAS OIL & GAS LLC	71.5000	7/16/2010
313-094.021	MADISON	1047/234	JAMES B. LAMBETH	EAST TEXAS OIL & GAS LLC	139.8870	8/16/2010
313-063.005	MADISON	1047/238	A C DOWELL JR	EAST TEXAS OIL & GAS LLC	71.5000	7/20/2010
313-094.019	MADISON	1047/242	SALLY MARTIN	EAST TEXAS OIL & GAS LLC	139.8870	8/3/2010
313-094.020	MADISON	1047/246	GARY JACKSON	EAST TEXAS OIL & GAS LLC	139.8870	8/16/2010
313-063.011	MADISON	1047/250	PATSY ANN STOEVEY	EAST TEXAS OIL & GAS LLC	71.5000	7/17/2010
313-063.010	MADISON	1047/254	DR. ROBERT D. SKINNER	EAST TEXAS OIL & GAS LLC	71.5000	8/11/2010
313-067.004	MADISON	1047/258	LINDA M. NOVOSAD	EAST TEXAS OIL & GAS LLC	85.7640	6/7/2010
313-094.041	MADISON	1053/288	SHANNON R. HARRISON	EAST TEXAS OIL & GAS LLC	139.8870	8/26/2010
313-063.012	MADISON	1053/292	LARRY SKINNER	EAST TEXAS OIL & GAS LLC	71.5000	8/10/2010
313-006.006	MADISON	1053/296	SYBLE BATSON	EAST TEXAS OIL & GAS LLC	92.1550	9/28/2010
313-094.034	MADISON	1053/301	JANICE KAY LEE	EAST TEXAS OIL & GAS LLC	139.8870	8/26/2010
313-094.038	MADISON	1053/305	KAREN M. HARRISON	EAST TEXAS OIL & GAS LLC	139.8870	9/1/2010
313-094.037	MADISON	1053/309	AMANDA M. HARRISON	EAST TEXAS OIL & GAS LLC	139.8870	9/1/2010
313-094.033	MADISON	1053/313	ALLEN D. HARRISON	EAST TEXAS OIL & GAS LLC	139.8870	9/1/2010
313-094.035	MADISON	1053/317	FRANCES LUMBY	EAST TEXAS OIL & GAS LLC	139.8870	6/22/2010
313-094.036	MADISON	1053/321	BARBARA ANN HANSLIP	EAST TEXAS OIL & GAS LLC	139.8870	8/25/2010
313-094.040	MADISON	1053/327	LAFAYE PRZYBYLSKI	EAST TEXAS OIL & GAS LLC	139.8870	6/30/2010
313-094.039	MADISON	1053/331	HEATHER RAGAN	EAST TEXAS OIL & GAS LLC	139.8870	9/1/2010
313-097.001	MADISON	1072/304	GREGORY D. ZOOK & DEBRA S. ZOOK	EAST TEXAS OIL & GAS LLC	15.1415	1/28/2011
313-032.001	MADISON	1072/312	MARVIN M. SCHIEL & RHONDA SCHIELCO-TRUSTEES OF THE SCHIEL LIVING TRUST	EAST TEXAS OIL & GAS LLC	65.0000	1/26/2011
313-108.001	MADISON	1087/266	FLORA BELL HARDIN	ISTROUMA RESOURCES INC	1.0000	5/3/2011
313-001.001	MADISON	1109/319	JOHN M DAVENPORT ET UX	ISTROUMA RESOURCES INC	1.0000	6/29/2011
313-016.007	MADISON	1114/100	WILLIAM NELSON TAYLOR III	ISTROUMA RESOURCES INC	100.0000	7/7/2011
313-059.030	MADISON	1119/4	JO ANN REICHERT	ISTROUMA RESOURCES INC	45.2820	10/20/2011
289-092.005	LEON & MADISON	1119/7, 1490/630	HARVEY SCHULZ	ISTROUMA RESOURCES INC	152.0000	9/26/2011
313-039.002	MADISON	1123/193	JO ANN PETERS	ISTROUMA RESOURCES INC	121.9000	11/8/2011



Exhibit "A" Leases

ETOG LEASE NUMBER	COUNTY	VOL PAGE	LESSOR	LESSEE	LEASE_TOTAL_GROSS	EFFECTIVE DATE
313-137.001	MADISON	1123/196	CLINTON VAN MANNING ET UX	ISTROUMA RESOURCES INC	2.6170	10/11/2011
313-079.002	MADISON	1128/265	KENNETH STARNES	EAST TEXAS OIL & GAS LLC	276.4800	9/30/2011
313-059.018	MADISON	1132/335	HORACE C HARGRAVE JR	ISTROUMA RESOURCES INC	122.0000	12/7/2011
313-059.019	MADISON	1132/338	PATRICIA A LANCASTER	ISTROUMA RESOURCES INC	122.0000	12/7/2011
313-062.009	MADISON	1142/1	MICHAEL GLENN FELDMAN	ISTROUMA RESOURCES INC	52.4000	1/18/2012
313-003.002	MADISON	1142/4	KERRY W JOHNSON ET AL	ISTROUMA RESOURCES INC	398.9740	1/12/2012
313-007.000	MADISON	1143/159	BILLY JOE GLOVER & LYNDA M. GLOVER	EAST TEXAS OIL & GAS LLC	96.9200	5/15/2009
313-032.002	MADISON	1147/279	MARION STAWNICZ ET UX	ISTROUMA RESOURCES INC	65.0000	2/29/2012
313-059.020	MADISON	1147/282	HORACE C HARGRAVE JR	ISTROUMA RESOURCES INC	53.8940	2/1/2012
313-059.021	MADISON	1147/285	PATRICIA A LANCASTER	ISTROUMA RESOURCES INC	53.8940	2/1/2012
313-022.006	MADISON	1147/288	JIM SHAW ET UX	ISTROUMA RESOURCES INC	3.7010	12/8/2011
313-022.011	MADISON	1147/291	RAVE ENERGY, INC.	ISTROUMA RESOURCES INC	124.4670	2/10/2012
313-079.004	MADISON	1147/294	RDGML, INC	ISTROUMA RESOURCES INC	13.0000	2/22/2012
313-117.001	MADISON	1151/147	WILFORD L ODOM ET UX	ISTROUMA RESOURCES INC	27.1400	3/24/2012
313-062.010	MADISON	1151/150	JAMES KRUPALA	ISTROUMA RESOURCES INC	52.4000	2/13/2012
313-119.001	MADISON	1151/153	JAMIE MARCANTEL ET VIR	ISTROUMA RESOURCES INC	5.0000	4/3/2012
313-118.001	MADISON	1151/156	JAMIE MARCANTEL	ISTROUMA RESOURCES INC	4.0000	4/3/2012
313-059.025	MADISON	1154/336	MARY ALICE DANIEL	ISTROUMA RESOURCES INC	24.7950	3/30/2012
313-059.026	MADISON	1154/339	LANA BERGERON	ISTROUMA RESOURCES INC	24.7950	3/30/2012
313-059.028	MADISON	1154/342	DENISE LANGFORD	ISTROUMA RESOURCES INC	24.7950	3/30/2012
313-116.002	MADISON	1154/345	JEANE E SMITH	ISTROUMA RESOURCES INC	44.4670	3/29/2012
313-059.023	MADISON	1155/1	WILSON ASSET TRUST	ISTROUMA RESOURCES INC	24.7950	3/2/2012
313-059.024	MADISON	1155/10	GWENDOLYN HUNDLEY	ISTROUMA RESOURCES INC	24.7950	3/30/2012
313-062.011	MADISON	1155/4	GUS BENAVIDES JR	ISTROUMA RESOURCES INC	27.2800	3/29/2012
313-059.027	MADISON	1155/7	IVAN LANGFORD III	ISTROUMA RESOURCES INC	24.7950	3/30/2012
313-115.001	MADISON	1157/59	DONALD M SHANNON ET UX	ISTROUMA RESOURCES INC	37.2000	4/19/2012
313-022.013	MADISON	1157/61	UNION FCB TEXAS LTD	ISTROUMA RESOURCES INC	124.4670	4/3/2012
313-113.001	MADISON	1159/221	DOUGLAS L SHANNON	ISTROUMA RESOURCES INC	41.9000	4/19/2012
313-022.014	MADISON	1159/223	ROCK RESERVES LTD	ISTROUMA RESOURCES INC	124.4670	3/26/2012
313-022.012	MADISON	1159/226	ROCK POROSITY LLC	ISTROUMA RESOURCES INC	124.4670	3/26/2012
313-097.002	MADISON	1160/320	GARRY KENNETH BINGHAM	ISTROUMA RESOURCES INC	15.1410	4/23/2012
313-097.006	MADISON	1160/323	JOHN NELSON BINGHAM	ISTROUMA RESOURCES INC	15.1410	4/23/2012
313-097.007	MADISON	1160/326	JERRY WAYNE BINGHAM	ISTROUMA RESOURCES INC	15.1410	4/23/2012
313-059.029	MADISON	1160/329	DEBORAH DABNEY	ISTROUMA RESOURCES INC	24.7950	3/30/2012
313-114.002	MADISON	1160/332	DONALD M SHANNON ET UX	ISTROUMA RESOURCES INC	18.1100	4/19/2012
313-114.001	MADISON	1160/334	DOUGLAS L SHANNON	ISTROUMA RESOURCES INC	18.1100	4/19/2012
313-022.007	MADISON	1160/336	DONALD M SHANNON ET UX	ISTROUMA RESOURCES INC	12.8000	4/19/2012
313-037.003	MADISON	1163/138	AL ROGERS AND WIFE, PAM ROGERS	EAST TEXAS OIL & GAS LLC	10.0000	5/8/2012
313-022.018	MADISON	1166/216	GEORGE VAUGHT JR	ISTROUMA RESOURCES INC	124.4670	3/20/2012
313-138.003	MADISON	1166/219	NANCY HEILAND DYKES	ISTROUMA RESOURCES INC	135.5000	4/25/2012
313-138.004	MADISON	1166/222	DAVID P VINSON ET UX	ISTROUMA RESOURCES INC	135.5000	4/20/2012
313-138.002	MADISON	1166/225	MARK HENRY DYKES	ISTROUMA RESOURCES INC	135.5000	4/25/2012
313-138.001	MADISON	1166/228	AMY MARGUERITE DYKES MEWES	ISTROUMA RESOURCES INC	135.5000	4/25/2012
313-022.015	MADISON	1166/231	HURLEY-TEXAS ROYALTY PARTNERSHIP	ISTROUMA RESOURCES INC	124.4670	3/20/2012
313-022.016	MADISON	1166/234	CENTURY 2000 ROYALTY PARTNERS	ISTROUMA RESOURCES INC	124.4670	3/20/2012
313-022.017	MADISON	1166/237	TAURUS ROYALTY LLC	ISTROUMA RESOURCES INC	124.4670	3/28/2012
313-059.015	MADISON	1166/240	ROBERT H GRUY	ISTROUMA RESOURCES INC	175.8940	4/19/2012
313-104.001	MADISON	1166/243	RICHARD JOHNSON	ISTROUMA RESOURCES INC	5.1200	4/18/2012
313-006.011	MADISON	1166/246	DON WICKER	ISTROUMA RESOURCES INC	35.2690	5/2/2012



Exhibit "A" Leases

ETOG LEASE NUMBER	COUNTY	VOL PAGE	LESSOR	LESSEE	LEASE_TOTAL_GROSS	EFFECTIVE DATE
313-112.001	MADISON	1166/249	DENNIS ASHER	ISTROUMA RESOURCES INC	2,3920	5/11/2012
313-097.003	MADISON	1169/101	ANDREA MEAGAN BINGHAM CARREON	ISTROUMA RESOURCES INC	15,1410	5/17/2012
313-097.004	MADISON	1169/104	RACHAEL MICHELLE BINGHAM	ISTROUMA RESOURCES INC	15,1410	5/17/2012
313-097.005	MADISON	1169/107	LESLIE LINN PALMER BINGHAM	ISTROUMA RESOURCES INC	15,1410	4/23/2012
313-063.013	MADISON	1169/110	JERALD PAYNE EVANS	ISTROUMA RESOURCES INC	71,5000	5/30/2012
313-009.007	MADISON	1169/112	JANET FRANKLIN ROBINSON	ISTROUMA RESOURCES INC	110,0000	5/4/2012
313-009.006	MADISON	1169/115	GEORGE CHARLES FRANKLIN	ISTROUMA RESOURCES INC	110,0000	5/4/2012
313-059.016	MADISON	1169/118	WILLIAM ALAN GRUY	ISTROUMA RESOURCES INC	175,8940	4/19/2012
313-009.004	MADISON	1169/121	MADGE FRANKLIN GUTIERREZ	ISTROUMA RESOURCES INC	110,0000	5/4/2012
313-009.005	MADISON	1169/124	MOLLY ELLEN JANNETT	ISTROUMA RESOURCES INC	110,0000	5/4/2012
289-094.042	MADISON	1169/127	ESTATE OF KELLY H BAXTER	ISTROUMA RESOURCES INC	139,8870	4/17/2012
313-114.003	MADISON	1169/98	DEBORAH J PIWONKA	ISTROUMA RESOURCES INC	18,1100	5/21/2012
313-014.002	MADISON	1175/208	HERSCHBACH PETROLEUM COMPANY, LTD.	EAST TEXAS OIL & GAS LLC	87,0000	7/2/2012
313-027.003	MADISON	1177/322	SANDRA KAYE BURNS	ISTROUMA RESOURCES INC	65,0000	6/5/2012
289-094.045	MADISON	1177/325	MARGARET A MOORE	ISTROUMA RESOURCES INC	139,8870	4/18/2012
289-094.044	MADISON	1177/328	SHIRLEY ANN DODSON	ISTROUMA RESOURCES INC	139,8870	6/12/2012
289-094.043	MADISON	1177/331	EDWARD AKINS	ISTROUMA RESOURCES INC	139,8870	4/26/2012
313-059.022	MADISON	1177/334	ROBERT D MONTGOMERY	ISTROUMA RESOURCES INC	24,8200	5/21/2012
313-044.002	MADISON	1177/337	JAMES W WILSON ET UX	ISTROUMA RESOURCES INC	49,8900	6/25/2012
313-063.014	MADISON	1177/341	ALFRED JACKSON MOORE JR	ISTROUMA RESOURCES INC	71,5000	6/11/2012
313-022.019	MADISON	1177/344	ROBRO ROYALTY PARTNERS LTD	ISTROUMA RESOURCES INC	124,4670	3/14/2012
313-114.004	MADISON	1177/347	REBECCA L LEE	ISTROUMA RESOURCES INC	18,1100	5/21/2012
313-022.020	MADISON	1178/1	BITTER END ROYALTIES, LP	ISTROUMA RESOURCES INC	124,4670	3/14/2012
313-059.017	MADISON	1178/10	JANET M GRUY WINTER	ISTROUMA RESOURCES INC	175,8940	4/19/2012
313-022.022	MADISON	1183/334	VENETTA ROYALTY PARTNERS LTD	ISTROUMA RESOURCES INC	124,4670	3/20/2012
313-022.021	MADISON	1185/246	GOLDKING ENERGY PARTNERS	ISTROUMA RESOURCES INC	124,4670	3/20/2012
313-027.004	MADISON	1206/127	MARION STAWNICZ ET UX	EOG RESOURCES INC	120,0000	10/23/2012
313-063.015	MADISON	1210/193	RICKY MOORE	EOG RESOURCES INC	71,5000	10/25/2012
313-093.012	LEON & MADISON	1214/237, 1447/38	JOE R. POOL, JR.	EAST TEXAS OIL & GAS LLC	72,0000	7/9/2010
313-111.001	MADISON	1216/34	DAVID H MURDOCK D/B/A INTERNATIONAL MINING CO	EOG RESOURCES INC	19,7200	10/25/2012
313-009.010	MADISON	1216/50	RAYMOND R DAVENPORT JR	EOG RESOURCES INC	110,0000	11/15/2012
313-009.008	MADISON	1216/52	DIANE DAVENPORT STEELE	EOG RESOURCES INC	110,0000	11/15/2012
313-009.009	MADISON	1216/54	FRANCHA DAVENPORT WEST	EOG RESOURCES INC	110,0000	11/15/2012
313-138.005	MADISON	1218/51	JOY N BAUMGARDNER	EOG RESOURCES INC	10,0000	12/3/2012
313-009.012	MADISON	1218/57	JOSEPH CLAY WILSON	EOG RESOURCES INC	110,0000	11/16/2012
313-009.011	MADISON	1218/59	ELIZABETH WILSON SMITH	EOG RESOURCES INC	110,0000	11/16/2012
313-110.001	MADISON	1218/61	SAND PRAIRIE BAPTIST CHURCH	EOG RESOURCES INC	8,0000	11/28/2012
313-079.005	MADISON	1222/234	VIRGINIA R MCNEELY	EOG RESOURCES INC	20,0080	12/4/2012
313-009.014	MADISON	1222/246	ROGER ANN GRAIG	EOG RESOURCES INC	110,0000	12/6/2012
313-009.015	MADISON	1222/248	LAURIE FALK	EOG RESOURCES INC	110,0000	12/6/2012
313-009.016	MADISON	1222/250	AUDREY LEE WILSON	EOG RESOURCES INC	110,0000	12/6/2012
313-009.013	MADISON	1222/252	VANN C WILSON JR	EOG RESOURCES INC	110,0000	12/6/2012
313-009.019	MADISON	1226/41	ROSALIE WILSON	EOG RESOURCES INC	110,0000	12/20/2012
313-009.018	MADISON	1226/43	ARDATH K WILSON	EOG RESOURCES INC	110,0000	11/19/2012
313-009.017	MADISON	1226/45	GEORGE FALK JR.	EOG RESOURCES INC	110,0000	12/6/2012
289-094.046	MADISON	1226/47	YVONNE BENNETT	EOG RESOURCES INC	139,8870	11/27/2012
313-009.020	MADISON	1227/278	ROGER W WILSON JR	EOG RESOURCES INC	110,0000	12/20/2012
289-094.047	MADISON	1227/280	JUDY MCKAY	EOG RESOURCES INC	139,8870	11/9/2012
313-101.001	MADISON	1232/335	DONALD R TURNER	EOG RESOURCES INC	146,5800	12/26/2012

Doc Bk Vol Pg
00404102 OR 1592 724



Exhibit "A" Leases

ETOG LEASE NUMBER	COUNTY	VOL PAGE	LESSOR	LESSEE	LEASE_TOTAL_GROSS	EFFECTIVE DATE
313-081.004	MADISON	1232/337	VERINDA DELAYNE BROUSSARD FKA VERINDA DELAYNE GREENE	EOG RESOURCES INC	117.9840	1/10/2013
289-094.048	MADISON	1232/339	PAM HARRISON STONE	EOG RESOURCES INC	139.8870	11/26/2012
289-094.049	MADISON	1232/341	PAULA HARRISON ADAMS	EOG RESOURCES INC	139.8870	11/14/2012
313-081.003	MADISON	1232/343	VICKEY JEANNETTE BEST FKA VICKEY JEANNETTE GREENE	EOG RESOURCES INC	117.9840	1/10/2013
313-101.004	MADISON	1234/160	KEN THOMAS TURNER	EOG RESOURCES INC	146.5800	12/26/2012
313-101.002	MADISON	1234/162	SEAN DILLON TURNER	EOG RESOURCES INC	146.5800	12/26/2012
313-101.003	MADISON	1234/164	MARY LEE TURNER WEBB	EOG RESOURCES INC	146.5800	12/26/2012
313.101.005	MADISON	1234/166	GEORGE JAMES TURNER III	EOG RESOURCES INC	146.5800	12/26/2012
313-101.006	MADISON	1234/168	CATHERINE ANN TURNER DAVIS	EOG RESOURCES INC	146.5800	12/26/2012
313-092.001	MADISON	1237/224	HATTIE M CROW	EOG RESOURCES INC	41.7410	1/17/2013
313-092.003	MADISON	1237/226	ULRICH W CROW JR	EOG RESOURCES INC	41.7410	1/17/2013
313-092.002	MADISON	1237/228	BARBARA CROW BEELER	EOG RESOURCES INC	41.7410	1/17/2013
313-036.005	MADISON	1237/236	JEFF MUNSEY AND WIFE, CINDY MUNSEY	EOG RESOURCES INC	38.5000	2/5/2013
313-009.021	MADISON	1237/246	LOUISE GOODLOE SCOTTIE KERSTA-WILSON	EOG RESOURCES INC	110.0000	2/14/2013
313-063.016	MADISON	1239/301	MICHAEL G MOORE	EOG RESOURCES INC	71.5000	2/21/2013
313-009.024	MADISON	1243/24	KELLY WILSON KRITSAS	EOG RESOURCES INC	110.0000	2/27/2013
313-009.022	MADISON	1243/26	TRACY LESIEUR	EOG RESOURCES INC	110.0000	2/14/2013
313-009.023	MADISON	1243/28	CLAY F WILSON	EOG RESOURCES INC	110.0000	2/14/2013
313-105.001	MADISON	1244/178	JACK R COX IRREVOCABLE TRUST, JACK R COX TRUSTEE	EOG RESOURCES INC	7.3800	3/21/2013
313-009.025	MADISON	1252/266	BORDEN A WILSON	EOG RESOURCES INC	110.0000	2/14/2013
289-092.007	MADISON	1252/274	AMY FULTON & RYAN FULTON TRUST CREATED UW/O JOHN ROY FULTON, BY DIANNE HESS & EILEEN MAAS CO TRUSTEES	EOG RESOURCES INC	50.0000	3/26/2013
313-037.002	MADISON	1258/220	RALPH L SAVAGE JR	EOG RESOURCES INC	292.4000	8/21/2013
289-001.001	LEON	1262/724	JOSEPH R. CROW	TEXAS NINE RESOURCES CO	256.6440	5/8/2008
313-059.001	MADISON	1264/157	DR. W.A. BILSING ET UX	EAST TEXAS OIL & GAS LLC	604.9660	4/18/2013
313-109.001	MADISON	1264/192	MINNIE LAURA MITTELSTEDT	EOG RESOURCES	4.1000	6/17/2013
313-079.003	MADISON	1267/273	RICHARD A CREED ET UX	EOG RESOURCES INC	20.0084	6/19/2013
289-039.002	LEON	1269/430	J.R. PATTERSON	MEAGHER OIL AND GAS PROPERTIES, INC.	124.5000	5/28/2006
289-048.000	LEON	1269/435	JAMES R PATTERSON ET UX	MEAGHER OIL AND GAS PROPERTIES, INC.	81.1150	5/28/2006
289-040.001	LEON	1269/440	HOMER LEE ROTH A/K/A HOMER L. ROTH AND WIFE, RUTH ANN ROTH	MEAGHER OIL AND GAS PROPERTIES, INC.	256.6300	5/29/2006
313-075.011	MADISON	1274/57	LMICO INC	EAST TEXAS OIL & GAS	292.4000	6/14/2013
313-075.012	MADISON	1274/59	JOSEY OIL COMPANY LTD	EAST TEXAS OIL & GAS	292.4000	6/14/2013
289-197.001	LEON & MADISON	1277/38, 1570/75	THE STATE OF TEXAS	EOG RESOURCES INC	64.2499	7/16/2013
313-033.015	MADISON	1277/62	MICHAEL MIXSON	EOG RESOURCES INC	272.0700	7/25/2013
313-033.018	MADISON	1277/64	MICHAEL THEODORE TURNER	EOG RESOURCES INC	272.0700	7/25/2013
313-033.019	MADISON	1277/66	JOEL C TURNER	EOG RESOURCES INC	272.0700	7/25/2013
313-033.017	MADISON	1277/68	RUTH BEXLEYTURNER	EOG RESOURCES INC	272.0700	7/25/2013
313-033.016	MADISON	1277/72	CARRIE MICHELLE TURNER	EOG RESOURCES INC	272.0700	7/25/2013
289-034.006	LEON	1281/736	K M FAGIN TRUSTEE OF THE K M FAGIN OIL TRUST	MEAGHER OIL AND GAS PROPERTIES, INC.	179.1000	6/1/2006
289-005.012	LEON	1281/741	MILES TERRELL	MEAGHER OIL AND GAS PROPERTIES, INC.	339.7330	6/15/2006
289-039.001	LEON	1281/746	JAMES D PATTERSON	MEAGHER OIL AND GAS PROPERTIES, INC.	124.5000	5/28/2006
289-033.008	LEON	1281/760	THOMAS LEE SMITH AS ATTORNEY IN FACT FOR DOUGLAS ALAN SMITH	MEAGHER OIL AND GAS PROPERTIES, INC.	173.3750	6/12/2006
289-032.001	LEON	1281/791	DOUGLAS HOLLOWMAN	MEAGHER OIL AND GAS PROPERTIES, INC.	125.3704	7/27/2006
289-032.002	LEON	1281/797	EARL U. HOLLOWMAN	MEAGHER OIL AND GAS PROPERTIES, INC.	125.3704	7/27/2006
313-075.007	MADISON	1282/238	JOY RESOURCES INC	EAST TEXAS OIL & GAS LLC	292.4000	6/14/2013
313-075.008	MADISON	1282/239	RAJ ENERGY INC	EAST TEXAS OIL & GAS LLC	292.4000	6/14/2013
289-051.000	LEON	1293/105	THE WAYNE J SMITH ET UX	MEAGHER OIL AND GAS PROPERTIES, INC.	82.7500	8/24/2006
289-005.010	LEON	1293/198	BYRON W. TERRELL	MEAGHER OIL AND GAS PROPERTIES, INC.	339.7330	6/15/2006
289-033.015	LEON	1293/203	TODD H. WHITESELL AND WIFE, DIANA P. WHITESELL	MEAGHER OIL AND GAS PROPERTIES, INC.	30.4400	7/25/2006
289-029.003	LEON	1296/833	STEVE HILLMAN	MEAGHER OIL AND GAS PROPERTIES, INC.	85.0900	6/4/2006



Exhibit "A" Leases

ETOG LEASE NUMBER	COUNTY	VOL PAGE	LESSOR	LESSEE	LEASE_TOTAL_GROSS	EFFECTIVE DATE
289-047.002	LEON	1299/185	JAMES THOMAS HARRINGTON	PRESCO INC	24.3720	5/9/2006
289-038.001	LEON	1299/292	MILDRED M KASNER	PRESCO INC	28.0000	6/23/2006
289-016.004	LEON	1299/296	MURRAY WILLIAMS JR	PRESCO INC	87.2200	6/12/2006
289-038.002	LEON	1299/300	GLADYS F. GRIMES	PRESCO INC	28.0000	6/23/2006
289-033.001	LEON	1300/14, 1302/465	WAYNE J SMITH ET UX	MEAGHER OIL AND GAS PROPERTIES, INC.	545.3220	8/24/2006
289-003.001	LEON	1322/788	BETTY T JOHNSTON MARITAL TRUST	TEXAS NINE RESOURCES CO	858.5000	8/4/2006
289-015.010	LEON	1397/720	SUELLEN SANDLIN, AND HUSBAND, SELDON B. SANDLIN	EAST TEXAS OIL & GAS LLC	40.0000	4/20/2009
289-015.009	LEON	1397/723	DONNA M. ONDRUCH AND HUSBAND, JAMES L. ONDRUCH	EAST TEXAS OIL & GAS LLC	21.6230	4/20/2009
289-015.002	LEON	1397/726	LOIS A GASTON ET UX	EAST TEXAS OIL & GAS LLC	10.0000	4/20/2009
289-005.008	LEON	1397/729	FRANCES HOLLOWMAN MESSINA	EAST TEXAS OIL & GAS LLC	339.7330	4/6/2009
289-015.011	LEON	1397/733	GLYNN M. BONDS AND WIFE, SHIRLEY M. BONDS	EAST TEXAS OIL & GAS LLC	103.0000	5/7/2009
289-014.001	LEON	1397/739	REVILL W. RAZZETO	EAST TEXAS OIL & GAS LLC	695.5000	5/3/2009
289-014.002	LEON	1397/742	CELIA W. DARSEY	EAST TEXAS OIL & GAS LLC	695.5000	5/3/2009
289-014.003	LEON	1397/745	MARTHA W. CLOWE	EAST TEXAS OIL & GAS LLC	695.5000	5/5/2009
289-005.006	LEON	1397/748	NORMA GONZALES	EAST TEXAS OIL & GAS LLC	339.7330	4/6/2009
289-005.003	LEON	1397/752	MARY ELIZABETH WEST	EAST TEXAS OIL & GAS LLC	339.7330	4/6/2009
289-005.001	LEON	1397/756	J.W.HOLLOWMAN, JR.	EAST TEXAS OIL & GAS LLC	339.7330	4/6/2009
289-005.007	LEON	1397/760	PEGGY JOYCE HARPER	EAST TEXAS OIL & GAS LLC	339.7330	4/6/2009
289-005.005	LEON	1397/764	DUDLEY R. HOLLOWMAN, III	EAST TEXAS OIL & GAS LLC	339.7330	4/6/2009
289-005.004	LEON	1397/768	MAYME FREDERICK	EAST TEXAS OIL & GAS LLC	339.7330	4/6/2009
289-005.002	LEON	1397/772	HARVEY D. LETCHER, JR.	EAST TEXAS OIL & GAS LLC	339.7330	4/6/2009
289-001.002	LEON	1397/776	NANCY POLLAN MORTON	EAST TEXAS OIL & GAS LLC	256.6440	4/23/2009
289-034.007	LEON	1397/779	JOAN D SCLATER	EAST TEXAS OIL & GAS LLC	179.1000	5/11/2009
289-018.001	LEON	1397/782	JULIA PAULINE MALKEY	EAST TEXAS OIL & GAS LLC	61.1000	5/9/2009
289-015.001	LEON	1397/785	HORACE R. MOSLEY, JR.	EAST TEXAS OIL & GAS LLC	71.3000	5/11/2009
289-004.000	LEON	1397/788	DOROTHY MARIE NUTT BY HER ATTORNEY-INFACT- ALICE L. SHANNON	EAST TEXAS OIL & GAS LLC	119.6000	4/27/2009
289-015.012	LEON	1399/312	DOROTHY McDONALD	CWR LTD	130.0000	6/3/2009
289-015.013	LEON	1399/35	LARRY D MOSLEY	CWR LTD	79.5000	5/21/2009
289-033.020	LEON	1399/37	ANITA H KNOUSE	CWR LTD	207.8030	5/6/2009
289-018.002	LEON	1399/38	JOHNNIE FAYE NEWTON HENRY	CWR LTD	61.1000	5/22/2009
289-128.016	LEON	1399/39	BILL T TOMLINSON ET UX MARIE G TOMLINSON	CWR LTD	526.0600	5/4/2009
289-073.001	LEON	1399/533	MILDRED PYLE WALKER	GONDAL MULLENAX TRUSTEE	527.1560	6/2/2009
289-130.001	LEON	1400/102	WAYNE STEVENS	CWR LTD	100.9400	6/13/2009
289-111.001	LEON	1400/198	PATRICIA ANN WIGHT ET VIR	CWR LTD	393.0000	6/10/2009
289-131.001	LEON	1400/304	JUNE HEATH ET VIR	CWR LTD	111.5260	6/12/2009
289-024.002	LEON	1400/370	WILLIAM T. DONAHO	EAST TEXAS OIL & GAS LLC	123.3550	6/11/2009
289-024.001	LEON	1400/374	JOSEPH A. DONAHO	EAST TEXAS OIL & GAS LLC	123.3550	6/11/2009
289-027.000	LEON	1400/378	GLYNN ROBERT DONAHO	EAST TEXAS OIL & GAS LLC	215.2400	5/19/2009
313-006.002	LEON & MADISON	1400/382; 1282/235	CARL DUANE HENRY	EAST TEXAS OIL & GAS LLC	55.7250	6/15/2009
289-015.005	LEON	1400/385	GARY W. MOSLEY	EAST TEXAS OIL & GAS LLC	71.3000	5/11/2009
289-015.008	LEON	1400/388	DORIS JEAN JONES	EAST TEXAS OIL & GAS LLC	71.3000	5/11/2009
289-015.003	LEON	1400/391	EMILY MOSLEY BULLARD	EAST TEXAS OIL & GAS LLC	71.3000	5/11/2009
289-015.006	LEON	1400/394	ROBERT NEIL MOSLEY	EAST TEXAS OIL & GAS LLC	71.3000	5/11/2009
289-015.007	LEON	1400/397	SYLVIA ANN HODGE	EAST TEXAS OIL & GAS LLC	71.3000	5/11/2009
289-016.003	LEON	1400/400	JOE C. FREEMAN	EAST TEXAS OIL & GAS LLC	25.0000	6/13/2009
289-016.001	LEON	1400/404	BOBBY LYNN FREEMAN	EAST TEXAS OIL & GAS LLC	25.0000	6/13/2009
289-016.002	LEON	1400/407	CYNTHIA FREEMAN LOTT	EAST TEXAS OIL & GAS LLC	25.0000	6/13/2009
289-034.002	LEON	1400/411	KATHRYN PEYTON	EAST TEXAS OIL & GAS LLC	369.4700	6/15/2009
289-034.003	LEON	1400/414	CARL DUANE HENRY	EAST TEXAS OIL & GAS LLC	269.4700	6/15/2009

Doc: 00404102 DR
Bk: 1592
Vol: 726
Pg: 726



Exhibit "A" Leases

ETOG LEASE NUMBER	COUNTY	VOL PAGE	LESSOR	LESSEE	LEASE_TOTAL_GROSS	EFFECTIVE DATE
289-021.003	LEON	1400/417	GEORGE DIXON	EAST TEXAS OIL & GAS LLC	16.3390	7/1/2009
289-020.000	LEON	1400/420	DARREL MUNSEY AND WIFE, CAROLYN MUNSEY	EAST TEXAS OIL & GAS LLC	7.0000	6/6/2009
289-019.001	LEON	1400/424	BILLY JOE GLOVER AND WIFE, LYNDA GLOVER	EAST TEXAS OIL & GAS LLC	79.2000	5/29/2009
289-022.001	LEON	1400/431	PENNYE M. LISLE	EAST TEXAS OIL & GAS LLC	138.8000	5/13/2009
289-073.011	LEON	1400/797	MARY F FULLER	GONDAL MULLENAX TRUSTEE	20.6600	6/23/2009
289-073.014	LEON	1400/800	CALVIN FULLER ET UX	GONDAL MULLENAX TRUSTEE	33.7300	6/23/2009
289-073.012	LEON	1400/924	STANTON L ROGERS ET UX	GONDAL MULLENAX TRUSTEE	22.0630	6/20/2009
289-005.011	LEON	1402/214	GARY O TERRELL	CWR LTD	339.7330	6/15/2009
289-005.033	LEON	1402/218	DOROTHY ANN WILLIAMS KIRK	CWR LTD	87.2200	6/12/2009
289-018.006	LEON	1402/220	WESLEY WARNER	CWR LTD	61.1000	6/22/2009
289-018.013	LEON	1402/223	MARY HELEN GRIMES	CWR LTD	61.1000	6/22/2009
289-018.005	LEON	1402/226	THOMAS DOYLE WARNER	CWR LTD	61.1000	6/22/2009
289-018.007	LEON	1402/229	CECIL R WARNER	CWR LTD	61.1000	6/22/2009
289-073.018	LEON	1402/312	KENNETH DALE PETTY ET UX	GONDAL MULLENAX TRUSTEE	39.1180	6/20/2009
289-073.016	LEON	1402/319	GLOYD D ANDERSON ET UX	GONDAL MULLENAX TRUSTEE	72.4980	6/25/2009
289-005.022	LEON	1402/328	HERBERT H MCCARTER	CWR LTD	10.0000	7/6/2009
289-005.030	LEON	1402/332	MIKE F BIENEK JR	CWR LTD	69.4980	6/22/2009
289-005.029	LEON	1403/748	JOHN W BIENEK	CWR LTD	70.2460	6/22/2009
289-018.010	LEON	1403/751	LOIS RAYE WARNER SMITH	CWR LTD	61.1000	7/6/2009
289-018.016	LEON	1403/754	EDITH NEWTON KYLE	CWR LTD	61.1000	7/6/2009
289-018.018	LEON	1403/757	LEON GOLDSMITH	CWR LTD	61.1000	7/6/2009
289-018.017	LEON	1403/760	MARTHA NEWTON	CWR LTD	61.1000	7/6/2009
289-034.005	LEON	1404/102	SUZANNE C. SMITH	EAST TEXAS OIL & GAS LLC	49.2400	5/19/2009
289-015.004	LEON	1404/108	PAULA K. MOSLEY	EAST TEXAS OIL & GAS LLC	79.5000	6/4/2009
289-073.005	LEON	1404/111	JERRY DON FOLSOM AND WIFE LINDA L. FOLSOM	EAST TEXAS OIL & GAS LLC	136.3660	5/4/2009
289-026.001	LEON	1404/115	THOMAS D. MARCANTEL AND WIFE, JANIE M. MARCANTEL	EAST TEXAS OIL & GAS LLC	40.4120	7/15/2009
289-005.021	LEON	1404/523	JOYCE MCCARTER JONES	CWR LTD	10.0000	7/6/2009
289-018.008	LEON	1404/525	C O WARNER JR	CWR LTD	61.1000	7/6/2009
289-018.004	LEON	1404/528	TIMMY RAY WARNER	CWR LTD	61.1000	6/24/2009
289-021.001	LEON	1404/91	CALLYE B. DIXON, WIDOW OF JAMES DIXON	EAST TEXAS OIL & GAS LLC	16.3390	7/1/2009
289-021.002	LEON	1404/95	JOE DIXON	EAST TEXAS OIL & GAS LLC	16.3390	7/1/2009
289-033.012	LEON	1404/98	B.T. DONAHOE, AND WIFE, NORMA J DONAHOE	EAST TEXAS OIL & GAS LLC	252.3440	7/11/2009
289-005.023	LEON	1405/801	JOY MCCARTER PHILLIPS	CWR LTD	10.0000	7/6/2009
289-005.032	LEON	1405/804	CHARLOTTE MARIE WILLIAMS	CWR LTD	87.2200	6/12/2009
289-005.024	LEON	1406/163	JAMES ARNOLD ET UX	CWR LTD	49.9790	7/7/2009
289-018.014	LEON	1406/231	DON ALEXANDER	CWR LTD	61.1000	7/6/2009
289-018.009	LEON	1406/234	ZACHARY MILLER	CWR LTD	61.1000	6/22/2009
289-042.000	LEON	1406/506	JO ANN REICHERT	EAST TEXAS OIL & GAS LLC	82.7500	7/11/2009
289-028.000	LEON	1406/509	GLADYS LUCILLE BATSON	EAST TEXAS OIL & GAS LLC	50.0000	7/14/2009
289-018.015	LEON	1407/778	MICHAEL GREER	CWR LTD	61.1000	7/6/2009
289-005.031	LEON	1407/781	MARY JANE TAUTENHAHN JONES	CWR LTD	139.7440	7/6/2009
289-005.027	LEON	1407/784	ESTATE OF PAUL TAUTENHAHN	CWR LTD	139.7440	7/6/2009
289-059.001	LEON	1408/189	MICHAEL T. MARCANTEL	EAST TEXAS OIL & GAS LLC	34.7500	8/11/2009
289-044.004	LEON	1408/192	BETTY JANE WHEELDON	EAST TEXAS OIL & GAS LLC	47.0744	6/18/2009
289-044.002	LEON	1408/195	LINDA SANDEL DOUGHERTY	EAST TEXAS OIL & GAS LLC	47.0744	6/29/2009
289-044.001	LEON	1408/198	BRENDA BAILEY AND JOHN A. BABIN	EAST TEXAS OIL & GAS LLC	47.0744	7/1/2009
289-034.008	LEON	1408/201	TOM W. STACY, AND WIFE, SUSAN STACY	EAST TEXAS OIL & GAS LLC	49.2400	7/21/2009
289-043.000	LEON	1408/207	BIRDENE PERRY	EAST TEXAS OIL & GAS LLC	81.2000	7/20/2009
289-044.003	LEON	1408/210	JAMES GORDON HUGGINS, TRUSTEE OF THE JAMES GORDON HUGGINS TRUST	EAST TEXAS OIL & GAS LLC	47.0744	7/7/2009



Exhibit "A" Leases

ETOG LEASE NUMBER	COUNTY	VOL PAGE	LESSOR	LESSEE	LEASE_TOTAL_GROSS	EFFECTIVE DATE
289-018.001	LEON	1420/537	RONALD W GREER	CWR LTD	61.0000	7/6/2009
289-018.012	LEON	1420/69	CAROLYN MORRIS	CWR LTD	61.0000	7/6/2009
289-018.003	LEON	1410/919	JO LYNN ROBERSON	CWR LTD	61.0000	7/6/2009
289-046.002	LEON	1412/556	ANN HOLLIS HANKLA, WIDOW OF WALTER V. HANKL, DECEASED	EAST TEXAS OIL & GAS LLC	209.0000	9/18/2009
289-041.001	LEON	1412/541	CHARLES E. BARRINGTON, AND WIFE, BRENDA BERRINGTON	EAST TEXAS OIL & GAS LLC	72.0000	8/4/2009
289-050.000	LEON	1412/564	RICHARD B. REICHERT	EAST TEXAS OIL & GAS LLC	8.0000	8/20/2009
289-049.001	LEON	1412/567	BILLIE PAYNE PATTERSON	EAST TEXAS OIL & GAS LLC	97.0000	8/27/2009
313-035.010	LEON	1415/504	MCDONALD FAMILY RANCH LLC	EAST TEXAS OIL & GAS LLC	61.7000	8/27/2009
289-046.003	LEON	1415/507	BILLIE J. HOLLIS, WIDOW OF RICHARD LEE HOLLIS, DECEASED	EAST TEXAS OIL & GAS LLC	90.0000	10/1/2009
289-046.001	LEON	1415/511	BILLY JACK HOLLIS	EAST TEXAS OIL & GAS LLC	90.0000	9/24/2009
289-055.003	LEON	1423/484	MARGARET WOYCHESIN	EAST TEXAS OIL & GAS LLC	125.0000	12/15/2009
289-055.006	LEON	1423/487	DORIS LYNELL WOODERSON	EAST TEXAS OIL & GAS LLC	125.0000	12/15/2009
289-055.004	LEON	1423/490	REGINALD WHEARLEY JR	EAST TEXAS OIL & GAS LLC	125.0000	12/15/2009
289-056.002	LEON	1423/493	GLEN ALLEN STEEN	EAST TEXAS OIL & GAS LLC	80.0000	11/20/2009
289-056.003	LEON	1423/496	JAMES ORVILLE STEEN	EAST TEXAS OIL & GAS LLC	80.0000	11/20/2009
289-056.001	LEON	1423/499	SUSAN STEEN ROAN	EAST TEXAS OIL & GAS LLC	80.0000	11/20/2009
289-055.001	LEON	1423/502	SHARON RENFRO	EAST TEXAS OIL & GAS LLC	125.0000	12/15/2009
289-055.005	LEON	1423/505	SANDRA POKLUDA	EAST TEXAS OIL & GAS LLC	125.0000	12/15/2009
289-055.007	LEON	1423/508	TRACY PARNELL	EAST TEXAS OIL & GAS LLC	125.0000	12/27/2009
289-054.002	LEON	1423/511	BOBBY PAUL PARKER	EAST TEXAS OIL & GAS LLC	15.8000	11/20/2009
289-054.001	LEON	1423/514	HAROLD LEE PARKER AND WIFE, MARY PARKER	EAST TEXAS OIL & GAS LLC	15.8000	11/20/2009
289-055.002	LEON	1423/517	AUBRIE E MCCOLLUM JR	EAST TEXAS OIL & GAS LLC	125.0000	12/15/2009
289-057.001	LEON	1423/520	ROSE G. LAFORGE, TRUSTEE OF THE ROSE G. LAGORGE DECLARATION OF TRUST	EAST TEXAS OIL & GAS LLC	40.4137	11/12/2009
289-005.028	LEON	1427/246	JOHN TAUTENHAHN	CWR LTD	139.7440	3/22/2010
289-055.008	LEON	1431/670	DANNY W. MITCHELL	EAST TEXAS OIL & GAS LLC	125.0000	1/18/2010
289-055.015	LEON	1431/673	TROY N. MITCHELL	EAST TEXAS OIL & GAS LLC	125.0000	3/2/2010
289-055.014	LEON	1431/676	NOEL W. MITCHELL	EAST TEXAS OIL & GAS LLC	125.0000	3/2/2010
289-055.013	LEON	1431/679	THOMAS R. SCOTT	EAST TEXAS OIL & GAS LLC	125.0000	3/1/2010
289-055.012	LEON	1431/682	LAURA J. HOFFMAN	EAST TEXAS OIL & GAS LLC	125.0000	3/1/2010
289-055.010	LEON	1431/685	FELICIA S. LANGLOIS	EAST TEXAS OIL & GAS LLC	125.0000	3/1/2010
289-055.009	LEON	1431/688	JAMIE E. MITCHELL	EAST TEXAS OIL & GAS LLC	125.0000	3/2/2010
289-055.011	LEON	1431/691	PATTI S. GABEL	EAST TEXAS OIL & GAS LLC	125.0000	3/1/2010
289-003.005	LEON	1438/203	TARA WYNETTE LEWIS AND CALVIN ADAIR LEWIS, TRUSTEES OF THE GWINN MCMAHAN LEWIS INVESTMENT TRUST	EAST TEXAS OIL & GAS LLC	602.5000	6/3/2010
289-003.006	LEON	1438/211	THOMAS V MCMAHAN 1966 TRUST	EAST TEXAS OIL & GAS LLC	602.5000	6/3/2010
313-093.007	LEON	1440/325	BECKY NEEF-DAVIDSON	EAST TEXAS OIL & GAS LLC	32.0000	7/10/2010
313-093.006	LEON	1440/326	CLARENCE SCHEIDEMANTEL, JR.	EAST TEXAS OIL & GAS LLC	32.0000	7/9/2010
313-093.005	LEON	1440/327	BETTY ANN LEWIS	EAST TEXAS OIL & GAS LLC	32.0000	7/9/2010
313-093.008	LEON	1447/44	MAMIE ELMENDORF	EAST TEXAS OIL & GAS LLC	32.0000	7/10/2010
313-093.010	LEON	1447/50	SUZANNE SMITH, A WIDOW, EMILY ANN SMITH AND CYNTHIA SMITH MCCOLLUM	EAST TEXAS OIL & GAS LLC	32.0000	8/5/2010
313-093.011	LEON	1447/53	WILLIAM T SMITH ET UX LINDA SMITH	EAST TEXAS OIL & GAS LLC	32.0000	8/5/2012
289-061.000	LEON	1454/86	JAMES VINTERELLA, JR., AND WIFE LARAINA C. VINTERELLA	EAST TEXAS OIL & GAS LLC	64.3000	11/11/2010
289-062.001	LEON	1465/294	TERRY TALLEY	EAST TEXAS OIL & GAS LLC	79.0000	2/2/2011
289-060.000	LEON	1465/297	DOROTHY RAYE BATSON	EAST TEXAS OIL & GAS LLC	387.7000	12/10/2010
289-063.002	LEON	1465/318	BILLY L CHILDS	EAST TEXAS OIL & GAS LLC	117.0000	1/18/2011
289-003.004	LEON	1465/337	EULA MAY JOHNSTON TRUST, BANK OF AMERICA, N.A. TRUSTEE	EAST TEXAS OIL & GAS LLC	858.5000	2/14/2011
289-107.001	LEON	1474/736	J BAR L ET AL	ISTROUMA RESOURCES INC	535.3500	5/2/2011
289-063.004	LEON	1474/741	W T BLAIR	ISTROUMA RESOURCES INC	7.0000	5/11/2011
289-063.005	LEON	1474/743	SPENCER BLAIR	ISTROUMA RESOURCES INC	7.0000	5/11/2011
289-063.006	LEON	1474/745	CANDICE BENNETT	ISTROUMA RESOURCES INC	7.0000	5/11/2011



Exhibit "A" Leases

ETOG LEASE NUMBER	COUNTY	VOL PAGE	LESSOR	LESSEE	LEASE_TOTAL_GROSS	EFFECTIVE DATE
289-124.001	LEON	1474/750	CARL E DOWDEN JR	ISTROUMA RESOURCES INC	214.0000	5/4/2011
289-104.001	LEON	1474/755	KEITH R PETERSON ET AL	ISTROUMA RESOURCES INC	73.6890	5/12/2011
289-124.002	LEON	1474/758	DARLENE STEPHENS	ISTROUMA RESOURCES INC	214.0000	5/4/2011
289-075.001	LEON	1474/760	MICHAEL D MITCHELL	ISTROUMA RESOURCES INC	5.0300	5/12/2011
289-103.001	LEON	1476/615	RONALD JOE HARRINGTON ET UX	ISTROUMA RESOURCES INC	85.0690	5/3/2011
289-107.002	LEON	1476/621	JOHN RANDOLPH JINKINS ET UX	ISTROUMA RESOURCES INC	429.1000	11/22/2011
289-129.001	LEON	1476/624	CHARLES B BEARD	ISTROUMA RESOURCES INC	40.0000	5/24/2011
289-075.003	LEON	1476/626	GAYLE F TITTLE	ISTROUMA RESOURCES INC	26.2830	6/2/2011
289-075.002	LEON	1476/628	LARRY W MORGAN ET UX	ISTROUMA RESOURCES INC	11.4700	5/19/2011
289-101.001	LEON	1476/632	GARY MARK LONGENBAUGH ET AL	ISTROUMA RESOURCES INC	397.5810	5/16/2011
289-110.001	LEON	1476/635	RUTH W PFEIFFER	ISTROUMA RESOURCES INC	375.1500	5/31/2011
289-075.005	LEON	1478/498	LARRY W MORGAN	ISTROUMA RESOURCES INC	13.0000	5/19/2011
289-092.001	LEON	1478/508	CAHABA PARTNERSHIP LTD	ISTROUMA RESOURCES INC	171.6130	1/15/2011
289-128.009	LEON	1478/512	BRIAN JONES	ISTROUMA RESOURCES INC	318.2800	6/1/2011
289-128.010	LEON	1478/514	GLENN JONES ET UX	ISTROUMA RESOURCES INC	318.2800	5/31/2011
289-128.014	LEON	1478/516	MCNEASE GRANDCHILDRENS TRUST	ISTROUMA RESOURCES INC	318.2800	6/15/2011
289-128.013	LEON	1478/520	JAMES W WILSON ET UX	ISTROUMA RESOURCES INC	318.2800	5/26/2011
289-144.001	LEON	1478/524	LESTER B GRIGORY ET UX	ISTROUMA RESOURCES INC	101.5000	6/7/2011
289-092.002	LEON	1478/528	JILL ALEXANDER ESSBAUM	ISTROUMA RESOURCES INC	102.0000	5/18/2011
289-129.002	LEON	1478/532	BEN TISINGER BEARD	ISTROUMA RESOURCES INC	40.0000	5/24/2011
289-128.021	LEON	1478/534	CARILYN PENNINGTON	ISTROUMA RESOURCES INC	100.0000	5/20/2011
289-075.004	LEON	1478/536	TONY S BOYKIN ET UX	ISTROUMA RESOURCES INC	18.0010	5/16/2011
289-128.022	LEON	1478/538	MARGUERITE ALINE MEEKS	ISTROUMA RESOURCES INC	100.0000	5/20/2011
289-105.001	LEON	1478/540	EDWARD LOUIS RODDEY	ISTROUMA RESOURCES INC	100.0000	10/20/2011
289-128.008	LEON	1478/542	VONDA CRAVEY ET VIR	ISTROUMA RESOURCES INC	318.2800	5/26/2011
289-128.007	LEON	1478/544	STEVE TORNO ET UX	ISTROUMA RESOURCES INC	318.2800	5/26/2011
289-102.001	LEON	1478/546	BILLY L REDMON	ISTROUMA RESOURCES INC	140.1660	6/16/2011
289-128.005	LEON	1480/283	GOREE OIL & GAS LLC	ISTROUMA RESOURCES INC	1930.2000	5/17/2011
289-128.003	LEON	1480/285	BILL HIGHTOWER JR ET UX	ISTROUMA RESOURCES INC	1930.2000	5/17/2011
289-128.001	LEON	1480/288	DALTON H COBB JR	ISTROUMA RESOURCES INC	1930.2000	5/17/2011
289-128.002	LEON	1480/290	RYAN HIGHTOWER	ISTROUMA RESOURCES INC	1930.2000	5/17/2011
289-128.004	LEON	1480/292	SMOKER ENERGY LLC	ISTROUMA RESOURCES INC	1930.2000	5/17/2011
289-093.001	LEON	1481/516	HOPEWELL CEMETERY ASSOCIATION	ISTROUMA RESOURCES INC	6.5170	6/27/2011
289-124.003	LEON	1481/519	CAROYN SUE WARNEKE	ISTROUMA RESOURCES INC	214.0000	6/16/2011
289-128.006	LEON	1481/522	LAZY BACKWARDS S LTD	ISTROUMA RESOURCES INC	1930.2000	5/17/2011
289-104.002	LEON	1481/524	MAXINE LANINGHAM MOORE	ISTROUMA RESOURCES INC	73.6890	6/7/2011
289-054.003	LEON	1482/808	AUDEE REED	ISTROUMA RESOURCES INC	15.8000	6/24/2011
289-149.001	LEON	1482/810	ERNEST DAYTON BURNS ET UX	ISTROUMA RESOURCES INC	19.5000	7/6/2011
289-084.001	LEON	1482/812	OLA MAE JACKSON	ISTROUMA RESOURCES INC	8.1900	8/8/2011
289-144.002	LEON	1482/814	THOMAS FRANKLIN WALKER	ISTROUMA RESOURCES INC	101.5000	7/15/2011
289-144.003	LEON	1482/816	MONA DELL SKAINS	ISTROUMA RESOURCES INC	101.5000	7/15/2011
289-104.003	LEON	1482/818	JOY BELLUSH	ISTROUMA RESOURCES INC	73.6890	7/1/2011
289-001.003	LEON	1482/820	LESTER B GRIGORY ET UX	ISTROUMA RESOURCES INC	37.6770	6/30/2011
289-201.001	LEON	1482/822	ERIC R GOODSON ET UX	ISTROUMA RESOURCES INC	1.0000	6/30/2011
289-124.005	LEON	1482/824	MARGARET JOAN HOLLIS	ISTROUMA RESOURCES INC	214.0000	6/16/2011
289-124.004	LEON	1482/826	RUSSELL HAROLD HOLLIS	ISTROUMA RESOURCES INC	214.0000	6/16/2011
289-091.001	LEON	1482/828	WILEY B COURTNEY	ISTROUMA RESOURCES INC	20.0000	7/11/2011
289-090.001	LEON	1482/830	WILEY B COURTNEY SR REVOCABLE LIVING TRUST	ISTROUMA RESOURCES INC	20.0000	7/5/2011
289-071.001	LEON	1482/832	MICHAEL G FELDMAN	ISTROUMA RESOURCES INC	144.0180	6/30/2011



Exhibit "A" Leases

ETOG LEASE NUMBER	COUNTY	VOL PAGE	LESSOR	LESSEE	LEASE_TOTAL_GROSS	EFFECTIVE DATE
289-107.003	LEON	1482/836	WILEY J JINKINS III	ISTROUMA RESOURCES INC	429.1000	11/22/2011
289-085.001	LEON	1482/839	RITA COOPER ET AL	ISTROUMA RESOURCES INC	43.4600	7/26/2011
289-086.001	LEON	1482/841	J.H. GOODSON ET UX	ISTROUMA RESOURCES INC	63.3000	7/11/2011
289-087.001	LEON	1482/843	GLORIA WARD ET VIR	ISTROUMA RESOURCES INC	10.0000	8/4/2011
289-089.001	LEON	1482/845	BILLY RAY MILLER JR ET UX	ISTROUMA RESOURCES INC	50.9400	7/1/2011
289-092.003	LEON	1482/848	JAY SCHULZ ET UX	ISTROUMA RESOURCES INC	102.0000	5/18/2011
289-092.004	LEON	1482/850	VIRGINIA RUTH JACKSON	ISTROUMA RESOURCES INC	4.8870	6/15/2011
289-088.001	LEON	1482/852	HEARTLINES N&S LP ET AL	ISTROUMA RESOURCES INC	7.2700	7/6/2011
289-029.001	LEON	1484/573	AVIS HILLMAN MERCHANT	EAST TEXAS OIL & GAS LLC	106.3100	7/11/2011
289-029.002	LEON	1484/580	ELOISE HILLMAN MCMICHAEL	EAST TEXAS OIL & GAS LLC	76.3200	6/23/2011
289-128.011	LEON	1484/913	CODY FREE ET UX	ISTROUMA RESOURCES INC	318.2800	6/15/2011
289-128.012	LEON	1484/915	DAVID W FREE ET UX	ISTROUMA RESOURCES INC	318.2800	6/15/2011
289-144.010	LEON	1484/917	MARY ANN WALKER KENNEY	ISTROUMA RESOURCES INC	101.5000	7/15/2011
289-075.008	LEON	1484/919	JAMES P PATTERSON ET UX	ISTROUMA RESOURCES INC	76.4700	8/24/2011
289-144.011	LEON	1484/921	SANDRA VALENTINE CORKRAN	ISTROUMA RESOURCES INC	101.5000	7/15/2011
289-075.006	LEON	1484/923	HARLON SANDERS ET UX	ISTROUMA RESOURCES INC	12.4280	8/22/2011
289-139.002	LEON	1484/925	POLLY J HANNON	ISTROUMA RESOURCES INC	17.0200	8/11/2011
289-094.001	LEON	1484/927	HAZEL HUTCHINS HOLDER	ISTROUMA RESOURCES INC	2.3700	7/11/2011
289-032.003	LEON	1485/1	RUBLE DANIEL LAMB ET UX	ISTROUMA RESOURCES INC	92.0640	6/29/2011
289-034.017	LEON	1485/11	LARRY WELLS ET UX	ISTROUMA RESOURCES INC	48.7140	8/10/2011
289-139.001	LEON	1485/13	VELMA MORALES ET VIR	ISTROUMA RESOURCES INC	17.0200	7/14/2011
289-082.001	LEON	1485/15	ROYCE R SKELTON ET UX	ISTROUMA RESOURCES INC	10.0020	8/16/2011
289-144.004	LEON	1485/17	JEANNETTE WALKER PENDLETON	ISTROUMA RESOURCES INC	101.5000	7/15/2011
289-144.009	LEON	1485/19	GEORGIA ANN WALKER	ISTROUMA RESOURCES INC	101.5000	7/15/2011
289-144.007	LEON	1485/21	ELISHA GAVLAND WALKER	ISTROUMA RESOURCES INC	101.5000	7/15/2011
289-144.005	LEON	1485/23	STEPHEN GAY WALKER	ISTROUMA RESOURCES INC	101.5000	7/15/2011
289-083.001	LEON	1485/25	WILLIAM R MILSTEAD ET UX	ISTROUMA RESOURCES INC	22.0300	8/11/2011
289-144.006	LEON	1485/27	ERNEST DAYTON WALKER	ISTROUMA RESOURCES INC	101.5000	7/15/2011
289-144.008	LEON	1485/29	ROBERT MICHAEL WALKER	ISTROUMA RESOURCES INC	101.5000	7/15/2011
289-075.007	LEON	1485/3	RONALD IRWIN ET UX	ISTROUMA RESOURCES INC	93.0000	8/24/2011
289-095.001	LEON	1485/5	POLLY J HANNON ET VIR	ISTROUMA RESOURCES INC	1.4800	8/11/2011
289-144.013	LEON	1485/7	LISA HOPE WALKER	ISTROUMA RESOURCES INC	101.5000	7/15/2011
289-144.012	LEON	1485/9	DINA WALKER	ISTROUMA RESOURCES INC	101.5000	7/15/2011
289-144.014	LEON	1487/761	SHAWN RICHARDSON	ISTROUMA RESOURCES INC	101.5000	7/15/2011
289-144.015	LEON	1487/763	CHRISTOPHER LYLE WALKER	ISTROUMA RESOURCES INC	101.5000	7/15/2011
289-096.001	LEON	1487/765	WILLIAM C RICE ET UX	ISTROUMA RESOURCES INC	51.3600	8/26/2011
289-005.026	LEON	1487/767	C W WARE ET UX	ISTROUMA RESOURCES INC	50.0840	9/14/2011
289-005.014	LEON	1487/770	BILLIE MOSS BOULDIN	ISTROUMA RESOURCES INC	49.9000	8/30/2011
289-075.009	LEON	1487/772	JOYCE E MILLER ET AL	ISTROUMA RESOURCES INC	13.0010	9/15/2011
289-075.010	LEON	1487/774	PLUTARCO RAMIREZ SOLIZ ET UX	ISTROUMA RESOURCES INC	1.4840	8/29/2011
289-062.002	LEON	1487/776	RUSSELL JOSEPH STOCKMAN ET UX	ISTROUMA RESOURCES INC	123.4000	8/26/2011
289-128.019	LEON	1487/778	PATRICIA THOMPSON MCLEOD	ISTROUMA RESOURCES INC	101.5000	9/15/2011
289-097.001	LEON	1487/781	HOUSTON CATES	ISTROUMA RESOURCES INC	0.7560	8/26/2011
289-108.001	LEON	1487/783	DONALD LEWIS KILLEN JR	ISTROUMA RESOURCES INC	14.8500	8/17/2011
289-128.017	LEON	1487/785	SUSAN COFFMAN	ISTROUMA RESOURCES INC	101.5000	9/15/2011
289-128.018	LEON	1487/788	DEBORAH COLEMAN HARRIS	ISTROUMA RESOURCES INC	101.5000	9/15/2011
289-075.011	LEON	1487/791	JERRY L SMITH ET UX	ISTROUMA RESOURCES INC	10.4700	9/27/2011
289-075.012	LEON	1487/793	GRACIANO M SANCHEZ ET UX	ISTROUMA RESOURCES INC	13.7900	9/9/2011
289-138.002	LEON	1487/795	BETTY LOU THACKERSON	ISTROUMA RESOURCES INC	160.0000	9/14/2011



Exhibit "A" Leases

ETOG LEASE NUMBER	COUNTY	VOL PAGE	LESSOR	LESSEE	LEASE_TOTAL_GROSS	EFFECTIVE DATE
289-138.001	LEON	1487/797	BERTRAM LEE BRUTON ET UX	ISTROUMA RESOURCES INC	160.0000	9/14/2011
289-099.001	LEON	1487/799	MARY BETTY HAYES	ISTROUMA RESOURCES INC	197.7500	8/24/2011
289-018.022	LEON	1487/801	WESLEY ALEXANDER	ISTROUMA RESOURCES INC	61.1000	8/25/2011
289-018.020	LEON	1487/803	JAMES DOYLE WARNER	ISTROUMA RESOURCES INC	61.1000	8/19/2011
289-018.021	LEON	1487/805	LAURA KAY RICE	ISTROUMA RESOURCES INC	61.1000	8/30/2011
289-138.003	LEON	1487/807	CAROLYN HUGHES	ISTROUMA RESOURCES INC	160.0000	9/14/2011
289-075.015	LEON	1487/809	REBECCA BELLOWS	ISTROUMA RESOURCES INC	28.9490	9/29/2011
289-075.014	LEON	1487/811	MONA MARSHALL RICE	ISTROUMA RESOURCES INC	25.9500	9/16/2011
289-075.013	LEON	1487/813	EMERAN G BOEHN ET UX	ISTROUMA RESOURCES INC	12.9700	9/13/2011
289-134.003	LEON	1490/16	CECIL GHORMLEY	ISTROUMA RESOURCES INC	272.3810	9/9/2011
289-134.002	LEON	1490/18	BARBARA BATTARBEE	ISTROUMA RESOURCES INC	362.1170	9/14/2011
289-134.001	LEON	1490/20	CHARLES GHORMLEY ET UX	ISTROUMA RESOURCES INC	362.1170	8/22/2011
289-134.004	LEON	1490/22	VLADIMIR GOODRUM AND WIFE, KIMBERLY GOODRUM	ISTROUMA RESOURCES INC	105.7300	8/30/2011
289-001.005	LEON	1490/24	NORRIS M HARRIS ET UX	ISTROUMA RESOURCES INC	37.6770	9/9/2011
289-098.001	LEON	1490/26	NORINE LYNN HARRIS	ISTROUMA RESOURCES INC	18.6340	9/9/2011
289-001.004	LEON	1490/28	MYRON MALONE HARRIS ET UX	ISTROUMA RESOURCES INC	74.8770	9/9/2011
289-104.004	LEON	1490/36	BENJAMIN BATY JR ET UX	ISTROUMA RESOURCES INC	73.6890	9/21/2011
289-104.005	LEON	1490/38	CLINTON MANNING ET UX	ISTROUMA RESOURCES INC	25.8000	8/18/2011
289-100.001	LEON	1490/40	CHARLES D HINES	ISTROUMA RESOURCES INC	14.5000	9/21/2011
289-075.017	LEON	1490/532	DONNA M CLAMPITTE	ISTROUMA RESOURCES INC	13.0000	9/27/2011
289-075.018	LEON	1490/539	DONNA M CLAMPITTE	ISTROUMA RESOURCES INC	13.0000	6/1/2011
289-101.011	LEON	1490/646	WILL FORD JR	ISTROUMA RESOURCES INC	189.5000	10/4/2011
289-132.001	LEON	1490/648	DONALD M SHANNON ET UX	ISTROUMA RESOURCES INC	1317.4000	11/2/2011
289-132.002	LEON	1490/650	DOUGLAS L SHANNON	ISTROUMA RESOURCES INC	1317.4000	11/2/2011
289-101.010	LEON	1490/654	CHERYL ANN FARRIS	ISTROUMA RESOURCES INC	189.5000	10/17/2011
289-101.012	LEON	1490/656	NANCY ANN FARRIS	ISTROUMA RESOURCES INC	189.5000	10/4/2011
289-101.013	LEON	1490/658	ELIZABETH MARGARET HENDRICKS	ISTROUMA RESOURCES INC	189.5000	10/4/2011
289-101.014	LEON	1490/660	LEELAND COOPER FORD	ISTROUMA RESOURCES INC	189.5000	10/4/2011
289-101.015	LEON	1490/662	BOB LAWRENCE FORD	ISTROUMA RESOURCES INC	189.5000	10/4/2011
289-018.023	LEON	1490/664	ALBERT LOURN RICE JR ET UX	ISTROUMA RESOURCES INC	61.1000	8/31/2011
289-101.009	LEON	1490/666	SUSAN F RUMBO	ISTROUMA RESOURCES INC	189.5000	9/26/2011
289-101.008	LEON	1490/668	LEE W FORD	ISTROUMA RESOURCES INC	189.5000	9/26/2011
289-101.007	LEON	1490/670	JAMES E HORN ET UX	ISTROUMA RESOURCES INC	189.5000	9/26/2011
289-101.006	LEON	1490/672	MARSHALL L CHALBERG	ISTROUMA RESOURCES INC	189.5000	9/29/2011
289-101.005	LEON	1490/674	DONALD E CHALBERG ET UX	ISTROUMA RESOURCES INC	189.5000	9/29/2011
289-101.004	LEON	1490/676	SAM FORD JR	ISTROUMA RESOURCES INC	189.5000	9/22/2011
289-101.003	LEON	1490/678	LINDA GRACE RICHMOND aka LINDA GRACE FASCIANI	ISTROUMA RESOURCES INC	189.5000	10/20/2011
289-101.002	LEON	1490/680	PATRICIA GUARNERE	ISTROUMA RESOURCES INC	189.5000	9/22/2011
289-075.016	LEON	1490/7	RAY STEVEN GARCIA	ISTROUMA RESOURCES INC	13.0000	9/12/2011
289-112.001	LEON	1493/924	HAVEN BRADLEY HARROD ET UX	ISTROUMA RESOURCES INC	80.0000	10/19/2011
289-134.018	LEON	1493/926	RICHARD T BIDDLE	ISTROUMA RESOURCES INC	362.1170	10/28/2011
289-073.002	LEON	1493/928	JOE GONZALES	ISTROUMA RESOURCES INC	20.0000	11/22/2011
289-073.015	LEON	1494/1	KARL D COOPER ET UX	ISTROUMA RESOURCES INC	15.8200	11/17/2011
289-135.002	LEON	1494/10	JILL LEIGH HOWARD BARRINGER	ISTROUMA RESOURCES INC	405.7700	10/12/2011
289-078.005	LEON	1494/12	RACHAEL MAE ROBINSON	ISTROUMA RESOURCES INC	391.0000	10/11/2011
289-078.003	LEON	1494/14	MARTHA B KOPETSKY	ISTROUMA RESOURCES INC	391.0000	10/11/2011
289-078.006	LEON	1494/16	RHEA NANETTE COLLUM	ISTROUMA RESOURCES INC	391.0000	10/11/2011
289-078.004	LEON	1494/18	MAC L BENNETT III	ISTROUMA RESOURCES INC	391.0000	10/11/2011
289-134.006	LEON	1494/20	CLARENCE ALBERT BIDDLE ET UX	ISTROUMA RESOURCES INC	362.1170	10/28/2011



Exhibit "A" Leases

ETOG LEASE NUMBER	COUNTY	VOL PAGE	LESSOR	LESSEE	LEASE_TOTAL_GROSS	EFFECTIVE DATE
289-134.007	LEON	1494/22	RONNIE BIDDLE ET UX	ISTROUMA RESOURCES INC	362.1170	11/4/2011
289-134.008	LEON	1494/24	JANICE HANSON	ISTROUMA RESOURCES INC	362.1170	11/4/2011
289-134.009	LEON	1494/26	JANELLE BIDDLE LAWRENCE	ISTROUMA RESOURCES INC	362.1170	11/4/2011
289-134.010	LEON	1494/28	MICHAEL JOHN MCDANIEL	ISTROUMA RESOURCES INC	362.1170	10/27/2011
289-135.005	LEON	1494/3	SHELLY WOOD	ISTROUMA RESOURCES INC	803.3510	10/31/2011
289-134.011	LEON	1494/31	JAMES LUTHER BIDDLE	ISTROUMA RESOURCES INC	362.1170	11/4/2011
289-134.012	LEON	1494/33	DEBORAH MURIEL CARTER	ISTROUMA RESOURCES INC	362.1170	10/31/2011
289-134.013	LEON	1494/35	MABEL V MOON	ISTROUMA RESOURCES INC	362.1170	11/2/2011
289-134.014	LEON	1494/37	SHERRY DIANE WAGES ET VIR	ISTROUMA RESOURCES INC	362.1170	11/2/2011
289-134.015	LEON	1494/39	RONALD DEAN MOON	ISTROUMA RESOURCES INC	362.1170	11/2/2011
289-134.016	LEON	1494/41	OTHA JAMES MOON ET UX	ISTROUMA RESOURCES INC	362.1170	11/2/2011
289-134.017	LEON	1494/43	JEANETTE HICKS LAWRENCE	ISTROUMA RESOURCES INC	362.1170	11/4/2011
289-134.005	LEON	1494/45	JOHN DAVID BIDDLE	ISTROUMA RESOURCES INC	362.1170	11/7/2011
289-101.018	LEON	1494/47	PHILLIP STEVEN FORD	ISTROUMA RESOURCES INC	189.5000	10/4/2011
289-005.025	LEON	1494/49	BETTY JEAN SKINNER	ISTROUMA RESOURCES INC	39.9360	9/20/2011
289-135.004	LEON	1494/5	FORT SMITH HOWARD JR. A. K. A. F. S. HOWARD JR.	ISTROUMA RESOURCES INC	803.3510	10/19/2011
289-018.024	LEON	1494/51	TRAVIS WARNER	ISTROUMA RESOURCES INC	61.1000	10/19/2011
289-101.017	LEON	1494/53	GARY WAYNE FORD ET UX	ISTROUMA RESOURCES INC	189.5000	9/28/2011
289-101.016	LEON	1494/55	GOODMAN FAMILY TRUST	ISTROUMA RESOURCES INC	189.5000	10/24/2011
289-132.004	LEON	1494/57	REBECCA L LEE	ISTROUMA RESOURCES INC	1317.4000	11/2/2011
289-132.003	LEON	1494/59	DEBORAH J PIWONKA	ISTROUMA RESOURCES INC	1317.4000	11/2/2011
289-135.001	LEON	1494/61	PAUL WHITLEY ET UX	ISTROUMA RESOURCES INC	320.3500	9/7/2011
289-135.003	LEON	1494/7	HOWARD FELDER ADAMS	ISTROUMA RESOURCES INC	803.3510	10/20/2011
289-110.002	LEON	1495/679	MASON GEORGE PFEIFFER & RUTH WILLIAMS PFEIFFER REVOCABLE LIVING TRUST	ISTROUMA RESOURCES INC	375.1500	11/4/2011
289-075.022	LEON	1495/685	BARBARA COFFEY WALKER	EOG RESOURCES INC	150.7909	11/28/2011
289-075.024	LEON	1495/687	SHARON COFFEY REECE	EOG RESOURCES INC	150.7909	11/28/2011
289-075.020	LEON	1495/689	TIMOTHY W. COFFEY, INDIVIDUALLY AND AS TRUSTEE	EOG RESOURCES INC	150.7909	11/7/2011
289-075.023	LEON	1495/691	KELSEY KIRKWOOD SWOR	ISTROUMA RESOURCES INC	150.7900	11/28/2011
289-075.021	LEON	1495/693	LEAH KIRKWOOD MIKULENKA	ISTROUMA RESOURCES INC	150.7909	11/28/2011
289-135.006	LEON	1497/234	MICHAEL D HOWARD	ISTROUMA RESOURCES INC	405.7700	10/28/2011
289-113.001	LEON	1497/236	SARAH T BUVINGHAUSEN	ISTROUMA RESOURCES INC	5.0000	11/7/2011
289-101.019	LEON	1497/238	K M FAGIN OIL TRUST	ISTROUMA RESOURCES INC	405.5000	10/21/2011
289-033.014	LEON	1497/348	TED A. BANIK ET UX	EAST TEXAS OIL & GAS LLC	50.0000	11/14/2011
289-003.002a	LEON	1497/351	V.A. JOHNSTON LTD.	EAST TEXAS OIL & GAS LLC	858.5000	9/29/2011
289-003.002b	LEON	1497/357	GRAYFORE PARTNERS LP	EAST TEXAS OIL & GAS LLC	858.5000	8/22/2011
289-143.001	LEON	1498/73	LIANNE DONAHO HAYES	ISTROUMA RESOURCES INC	6.0000	1/5/2012
289-075.019	LEON	1498/75	MARIA THERESA MCGREGOR	ISTROUMA RESOURCES INC	18.0010	11/16/2011
289-075.025	LEON	1498/77	JAMES P PATTERSON ET UX	ISTROUMA RESOURCES INC	13.0000	1/5/2012
289-147.003	LEON	1499/819	J BAR L / JINKINS RANCH LTD	ISTROUMA RESOURCES INC	74.7500	12/2/2011
289-147.004	LEON	1499/821	JOHN RANDOLPH JINKINS ET UX	ISTROUMA RESOURCES INC	74.7500	12/2/2011
289-147.002	LEON	1499/823	JULIUS L JINKINS JR	ISTROUMA RESOURCES INC	74.7500	1/3/2012
289-147.001	LEON	1499/825	WILEY J JINKINS III	ISTROUMA RESOURCES INC	74.7500	12/2/2011
289-034.012	LEON	1499/827	DEBORAH JEAN MCCARTER	ISTROUMA RESOURCES INC	326.8200	11/14/2011
289-034.009	LEON	1499/829	AMY POLLARD	ISTROUMA RESOURCES INC	264.0600	11/14/2011
289-034.010	LEON	1499/831	KELLI POLLARD	ISTROUMA RESOURCES INC	264.0600	11/14/2011
289-145.001	LEON	1499/833	CLINTON MANNING ET UX	ISTROUMA RESOURCES INC	2.2530	8/18/2011
289-073.006	LEON	1499/835	PAUL HINTON ET UX	ISTROUMA RESOURCES INC	40.0070	11/21/2011
289-128.020	LEON	1499/837	LUNDA K HARVELL	ISTROUMA RESOURCES INC	101.5000	11/30/2011
289-146.001	LEON	1499/839	ERLINDA E PENA	ISTROUMA RESOURCES INC	33.0560	11/3/2011



Exhibit "A" Leases

ETOG LEASE NUMBER	COUNTY	VOL PAGE	LESSOR	LESSEE	LEASE_TOTAL_GROSS	EFFECTIVE DATE
289-114.001	LEON	1499/841	BELINDA LEIGH CLEMENT	ISTROUMA RESOURCES INC	20.0000	11/7/2011
289-005.016	LEON	1499/843	TRAVIS WAYNE MILLS AND WIFE, ANITA C. MILLS	ISTROUMA RESOURCES INC	339.7330	11/10/2011
289-005.020	LEON	1499/845	MARGARET SUE MILLS FESSENDEN	ISTROUMA RESOURCES INC	339.7330	11/10/2011
289-005.019	LEON	1499/847	LOIS MILLS HARRIS	ISTROUMA RESOURCES INC	339.7330	11/10/2011
289-005.017	LEON	1499/849	DANA R. MILLS	ISTROUMA RESOURCES INC	339.7330	11/10/2011
289-005.018	LEON	1499/851	GLORIA HOLLOMAN BROCATO AND HUSBAND, SAM BROCATO JR.	ISTROUMA RESOURCES INC	339.7330	11/10/2011
289-005.015	LEON	1499/853	NELL BAKER KRUGER	ISTROUMA RESOURCES INC	339.7330	11/14/2011
289-104.008	LEON	1499/855	RODNEY JASON LANINGHAM	ISTROUMA RESOURCES INC	73.6890	11/8/2011
289-104.007	LEON	1499/857	DONALD DREW LANINGHAM	ISTROUMA RESOURCES INC	73.6890	11/8/2011
289-104.006	LEON	1499/859	ROBERT JEREMY LANINGHAM	ISTROUMA RESOURCES INC	73.6890	11/8/2011
289-134.020	LEON	1499/863	GERALD G. GOODRUM	ISTROUMA RESOURCES INC	105.7300	10/26/2011
289-101.021	LEON	1499/867	HORACE C HARGRAVE JR	ISTROUMA RESOURCES INC	189.5000	12/7/2011
289-134.019	LEON	1499/869	ROBERT W GOODRUM JR	ISTROUMA RESOURCES INC	105.7300	10/26/2011
289-101.020	LEON	1499/871	PATRICIA A LANCASTER	ISTROUMA RESOURCES INC	189.5000	12/7/2011
289-034.018	LEON	1499/873	GOODMAN FAMILY TRUST	ISTROUMA RESOURCES INC	179.1000	1/5/2012
289-146.001	LEON	1499/875	JOE M ELLISON	ISTROUMA RESOURCES INC	83.8000	11/30/2011
289-146.002	LEON	1499/877	BILLY N SPEER & JOYCE E SPEER REVOCABLE LIVING TRUST	ISTROUMA RESOURCES INC	83.8000	12/2/2011
289-073.003	LEON	1499/879	JOSEPH EDWARD WILLIAMS	ISTROUMA RESOURCES INC	38.0820	12/2/2011
289-108.002	LEON	1499/881	PENNY TODD	ISTROUMA RESOURCES INC	16.3800	11/17/2011
289-073.004	LEON	1499/883	LINDA MARIE MASTERS	ISTROUMA RESOURCES INC	38.0820	12/2/2011
289-073.007	LEON	1499/885	JAMES MICHAEL SORRELLS ET UX	ISTROUMA RESOURCES INC	20.1860	12/1/2011
289-108.003	LEON	1499/887	TIMOTHY J TURNER	ISTROUMA RESOURCES INC	16.3800	11/17/2011
289-142.001	LEON	1499/889	WILLIAM THOMAS DONAHO ET UX	ISTROUMA RESOURCES INC	2.0000	1/9/2012
289-176.005	LEON	1499/913	SHARON COFFEY REECE	ISTROUMA RESOURCES INC	29.5840	1/9/2012
289-176.002	LEON	1499/915	BARBARA COFFEY WALKER	ISTROUMA RESOURCES INC	29.5840	1/9/2012
289-176.001	LEON	1499/917	TIMOTHY W COFFEY IND & TRUSTEE	ISTROUMA RESOURCES INC	29.5840	1/9/2012
289-176.004	LEON	1501/781	LEAH KIRKWOOD MIKULENKA	ISTROUMA RESOURCES INC	29.5840	1/9/2012
289-176.003	LEON	1501/783	KELSEY KIRKWOOD SWOR	ISTROUMA RESOURCES INC	29.5840	1/9/2012
289-018.019	LEON	1501/785	TERRY WAYNE WARNER C/O EAST TEXAS TREATMENT FACILITY	ISTROUMA RESOURCES INC	61.1000	12/12/2011
289-177.006	LEON	1501/788	RACHAEL M ROBINSON	ISTROUMA RESOURCES INC	22.2500	1/12/2012
289-177.003	LEON	1501/790	MARTHA JANE KOPETSKY	ISTROUMA RESOURCES INC	22.2500	1/12/2012
289-177.002	LEON	1501/792	NANETTE B COLLUM	ISTROUMA RESOURCES INC	22.2500	1/18/2012
289-177.001	LEON	1501/794	DEBORAH K WALLIN	ISTROUMA RESOURCES INC	22.2500	1/23/2012
289-177.004	LEON	1501/796	MAC L BENNETT III ET UX	ISTROUMA RESOURCES INC	22.2500	1/12/2012
289-177.005	LEON	1501/798	ROBERT BURROUGHS ET UX	ISTROUMA RESOURCES INC	22.2500	1/12/2012
289-073.019	LEON	1501/800	JAMES W WILSON	ISTROUMA RESOURCES INC	6.1440	11/18/2011
289-146.003	LEON	1503/371	BOBBY L SPEER	ISTROUMA RESOURCES INC	83.8000	12/9/2011
289-034.016	LEON	1503/373	KENNETH G MARTIN ET UX	ISTROUMA RESOURCES INC	42.3200	1/26/2012
289-141.001	LEON	1503/375	CAROLYN ANN WINKLER KING	ISTROUMA RESOURCES INC	8.6950	1/12/2012
289-073.010	LEON	1504/803	PAULIA FAYE SORRELLS BEENE	ISTROUMA RESOURCES INC	20.1860	12/8/2011
289-005.013	LEON	1504/805	NORMAN S TERRELL	ISTROUMA RESOURCES INC	339.7330	1/5/2012
289-101.022	LEON	1504/808	JOAN DIXON SCLATER	ISTROUMA RESOURCES INC	189.5000	1/6/2012
289-140.001	LEON	1504/810	MICHAEL K MASON ET UX	ISTROUMA RESOURCES INC	156.8600	1/18/2012
289-136.002	LEON	1504/812	PATRICK HEMPHILL ET UX	ISTROUMA RESOURCES INC	43.0300	10/31/2012
289-177.007	LEON	1504/814	ROBERT E KIRBY	ISTROUMA RESOURCES INC	28.2500	1/26/2012
289-178.003	LEON	1504/816	RICHARD M PRICE	ISTROUMA RESOURCES INC	56.7500	1/11/2012
289-178.002	LEON	1504/818	RICHARD P MEDFORD ET UX	ISTROUMA RESOURCES INC	56.7500	1/19/2012
289-178.001	LEON	1504/820	CHARLES E PRICE	ISTROUMA RESOURCES INC	56.7500	1/11/2012
289-041.003	LEON	1505/341	ILA RUTH MURFF	EAST TEXAS OIL & GAS LLC	119.0000	12/13/2011




Exhibit "A" Leases

ETOG LEASE NUMBER	COUNTY	VOL PAGE	LESSOR	LESSEE	LEASE_TOTAL_GROSS	EFFECTIVE DATE
289-041.007	LEON	1505/344	CARRIE STRUCK WHITE	EAST TEXAS OIL & GAS LLC	119.0000	12/28/2011
289-041.002	LEON	1505/347	BARBARA TARFLEY DOCKENS	EAST TEXAS OIL & GAS LLC	119.0000	12/12/2011
289-041.005	LEON	1505/350	LAURIE STRUCK SHARP	EAST TEXAS OIL & GAS LLC	119.0000	11/21/2011
289-041.004	LEON	1505/353	ELAINE TARFLEY	EAST TEXAS OIL & GAS LLC	119.0000	11/21/2011
289-026.002	LEON	1505/356	ELLISON FAMILY TRUST	EAST TEXAS OIL & GAS LLC	18.0000	1/3/2012
289-045.001	LEON	1505/359	GEORGIA MARIE CHAMBLESS	EAST TEXAS OIL & GAS LLC	34.9330	11/21/2011
289-178.006	LEON	1507/271	SUSAN GRESHAM STREETER	ISTROUMA RESOURCES INC	56.7500	3/7/2012
289-178.008	LEON	1507/273	ROBERT L GRESHAM	ISTROUMA RESOURCES INC	56.7500	2/8/2012
289-178.009	LEON	1507/275	R GRESHAM CO LTD	ISTROUMA RESOURCES INC	56.7500	1/11/2012
289-128.015	LEON	1507/277	TONY S BOYKIN ET UX	ISTROUMA RESOURCES INC	318.2800	2/8/2012
289-025.001	LEON	1507/279	DR W A BILSING ET UX	ISTROUMA RESOURCES INC	6.2620	12/20/2011
289-178.005	LEON	1507/282	LEDA GARRETT ROE	ISTROUMA RESOURCES INC	56.7500	1/18/2012
289-178.004	LEON	1507/284	JOHN ROBERT BEELER	ISTROUMA RESOURCES INC	56.7500	1/12/2012
289-183.001	LEON	1507/286	STEVE TENALIO	ISTROUMA RESOURCES INC	2.0000	1/27/2012
289-136.003	LEON	1507/288	JERRY L HEMPHILL ET UX	ISTROUMA RESOURCES INC	5.0000	10/31/2012
289-184.001	LEON	1507/290	CEDRICK BRICE	ISTROUMA RESOURCES INC	0.2100	1/31/2012
289-177.008	LEON	1507/292	WILLIAM CALVIN BENNETT ET UX	ISTROUMA RESOURCES INC	22.2500	1/12/2012
289-179.001	LEON	1507/294	NORMMANGEE SCHOOL DISTRICT	ISTROUMA RESOURCES INC	52.8800	1/25/2012
289-182.004	LEON	1507/296	SARAH LOUISE COLLIER	ISTROUMA RESOURCES INC	12.0000	2/16/2012
289-182.001	LEON	1507/298	RANDY CARL COLLIER	ISTROUMA RESOURCES INC	12.0000	2/16/2012
289-034.014	LEON	1507/300	ESTATE OF BETTY GEAN BURK	ISTROUMA RESOURCES INC	159.3200	2/6/2012
289-182.002	LEON	1507/302	JOANN SNOW WILLIAMS	ISTROUMA RESOURCES INC	12.0000	1/11/2012
289-182.003	LEON	1507/304	JERRY R COLLIER	ISTROUMA RESOURCES INC	12.0000	2/15/2012
289-181.001	LEON	1507/306	WILLIAM C RICE JR ET UX	ISTROUMA RESOURCES INC	158.8200	2/17/2012
289-034.013	LEON	1507/308	ESTATE OF ARCH VERDON BURK	ISTROUMA RESOURCES INC	159.3200	2/6/2012
289-136.001	LEON	1507/310	AUDRA F HENRY WATSON	ISTROUMA RESOURCES INC	48.0300	10/26/2012
289-175.001	LEON	1507/312	WAYNE J SMITH ET UX	ISTROUMA RESOURCES INC	0.6230	3/1/2012
289-129.009	LEON	1507/314	TALMAGE MOORE	ISTROUMA RESOURCES INC	40.0000	11/1/2012
289-129.008	LEON	1507/316	EDWARD LEE DANIEL	ISTROUMA RESOURCES INC	40.0000	11/1/2012
289-129.007	LEON	1507/318	BILLY PAUL DANIEL	ISTROUMA RESOURCES INC	40.0000	11/1/2012
289-129.006	LEON	1507/320	ROBERT O DANIEL	ISTROUMA RESOURCES INC	40.0000	11/1/2012
289-129.005	LEON	1507/322	CAROLYN MOORE LAWRENCE	ISTROUMA RESOURCES INC	40.0000	11/1/2012
289-129.003	LEON	1507/324	GARY MOORE	ISTROUMA RESOURCES INC	40.0000	11/1/2012
289-129.004	LEON	1507/326	LESLIE A MOORE REVOCABLE LIVING TRUST	ISTROUMA RESOURCES INC	40.0000	11/1/2012
289-172.001	LEON	1507/328	BRYAN SMITH ET UX	ISTROUMA RESOURCES INC	4.0000	2/7/2012
289-173.001	LEON	1508/597	MARIE VICK GEELAN	ISTROUMA RESOURCES INC	37.5000	1/30/2012
289-178.012	LEON	1508/599	VERNON L COODY ET UX	ISTROUMA RESOURCES INC	56.7500	1/11/2012
289-178.011	LEON	1508/601	DONAVAN COODY	ISTROUMA RESOURCES INC	56.7500	1/20/2012
289-178.010	LEON	1508/603	DARWYN COODY ET UX	ISTROUMA RESOURCES INC	56.7500	1/20/2012
289-178.007	LEON	1508/605	GLENDA BLOCK	ISTROUMA RESOURCES INC	56.7500	2/19/2012
289-174.001	LEON	1508/607	BETTY K SMITH	ISTROUMA RESOURCES INC	3.9100	1/26/2012
289-178.013	LEON	1508/609	NORMA JEAN FONTI	ISTROUMA RESOURCES INC	56.7500	1/19/2012
289-178.014	LEON	1508/611	RUDY L WATSON ET UX	ISTROUMA RESOURCES INC	56.7500	2/3/2012
289-178.015	LEON	1508/613	WARREN P COODY	ISTROUMA RESOURCES INC	56.7500	1/19/2012
289-178.016	LEON	1508/615	JACKIE MANESS	ISTROUMA RESOURCES INC	56.7500	1/12/2012
289-034.015	LEON	1508/617	PAUL T BILSING	ISTROUMA RESOURCES INC	67.4500	3/9/2012
289-033.005	LEON	1508/619	SUSAN HEATH	ISTROUMA RESOURCES INC	207.8040	3/20/2012
289-101.023	LEON	1508/621	WILLIAM T HAYNES	ISTROUMA RESOURCES INC	189.5000	12/12/2011
289-178.017	LEON	1508/623	HARDIE EDWARD WATSON JR	ISTROUMA RESOURCES INC	56.7500	3/27/2012



Exhibit "A" Leases

ETOG LEASE NUMBER	COUNTY	VOL PAGE	LESSOR	LESSEE	LEASE_TOTAL_GROSS	EFFECTIVE DATE
289-178.018	LEON	1508/625	LOYE JANELL WATSON WORSHAM MCDONALD	ISTROUMA RESOURCES INC	56.7500	2/17/2012
289-178.019	LEON	1508/628	LYNA C WELLS MINTON	ISTROUMA RESOURCES INC	56.7500	2/6/2012
289-178.020	LEON	1508/630	JOY WATSON LOWE	ISTROUMA RESOURCES INC	56.7500	2/20/2012
289-178.021	LEON	1508/632	RUTH COODY	ISTROUMA RESOURCES INC	56.7500	2/2/2012
289-178.024	LEON	1508/634	CLYDE DAVIS WELLS ET UX	ISTROUMA RESOURCES INC	56.7500	2/6/2012
289-172.002	LEON	1508/636	RODNEY G HARRIS ET UX	ISTROUMA RESOURCES INC	2.0000	2/2/2012
289-172.003	LEON	1508/638	NATALIE NATASHA HARRIS AGUIRRE	ISTROUMA RESOURCES INC	2.0000	1/27/2012
289-178.025	LEON	1508/640	DARLENE WATSON KIRK ET VIR	ISTROUMA RESOURCES INC	56.7500	1/27/2012
289-033.016	LEON	1510/38	LARRY MANLEY ET UX	ISTROUMA RESOURCES INC	175.0000	2/14/2012
289-178.027	LEON	1510/43	LYNDA J LADUQUE	ISTROUMA RESOURCES INC	56.7500	1/30/2012
289-178.026	LEON	1510/45	GARY M WATSON ET UX	ISTROUMA RESOURCES INC	56.7500	1/30/2012
289-073.013	LEON	1510/47	CHERYL L GRAHAM	ISTROUMA RESOURCES INC	14.2290	1/19/2012
289-178.023	LEON	1510/49	MARGUERITE NEYLAND LOVELESS	ISTROUMA RESOURCES INC	56.7500	1/19/2012
289-178.022	LEON	1510/57	GILBERT GRESHAM III	ISTROUMA RESOURCES INC	56.7500	2/8/2012
289-170.001	LEON	1510/59	ALMA RUTH MANNING	ISTROUMA RESOURCES INC	1.0000	2/2/2012
289-171.001	LEON	1510/61	FIRST UNITED PENTECOSTAL CHURCH	ISTROUMA RESOURCES INC	2.5300	2/2/2012
289-033.006	LEON	1510/63	BARBARA A HEATH	ISTROUMA RESOURCES INC	207.8040	3/20/2012
289-033.007	LEON	1510/65	KAY HEATH	ISTROUMA RESOURCES INC	207.8040	3/20/2012
289-138.005	LEON	1511/218	LEE ANN PALMER	ISTROUMA RESOURCES INC	160.0000	1/11/2012
289-138.004	LEON	1511/220	JUDY P ROBERT	ISTROUMA RESOURCES INC	160.0000	1/23/2012
289-168.001	LEON	1511/222	NATALIE NATASHA HARRIS AGUIRRE	ISTROUMA RESOURCES INC	0.2560	2/16/2012
289-168.002	LEON	1511/226	RODNEY G HARRIS ET UX	ISTROUMA RESOURCES INC	0.2560	2/16/2012
313-082.001	LEON	1511/228	SOILA GARZA	ISTROUMA RESOURCES INC	1.2510	4/12/2012
289-182.005	LEON	1513/279	SHARON K COLLIER	ISTROUMA RESOURCES INC	12.0000	2/10/2012
289-167.001	LEON	1513/281	BRIAN TULLOCH	ISTROUMA RESOURCES INC	18.6340	4/4/2012
289-073.009	LEON	1513/283	CINDY LOCKMAN	ISTROUMA RESOURCES INC	20.1860	3/28/2012
289-073.008	LEON	1513/285	DONALD JOE SORRELLS ET UX	ISTROUMA RESOURCES INC	20.1860	3/28/2012
289-033.017	LEON	1514/734	ORSOLYA LANDRY, INDIVIDUALLY, ASND AS AGENT AND AIF FOR KURT LANDRY	EAST TEXAS OIL & GAS LLC	9.8690	4/16/2012
289-033.018	LEON	1514/737	STACEY LANDRY & VIRGIL LANDRY	EAST TEXAS OIL & GAS LLC	9.3240	3/28/2012
289-033.019	LEON	1514/740	SHELLY K LANDRY	EAST TEXAS OIL & GAS LLC	9.8690	3/28/2012
289-033.013	LEON	1514/743	EARL B LANDRY JR AND JANIE EVELYN LANDRY	EAST TEXAS OIL & GAS LLC	9.8710	3/28/2012
289-022.002	LEON	1514/746	REBA MAE PRYOR LIVING TRUST 7-25-2011	EAST TEXAS OIL & GAS LLC	120.5600	4/21/2012
289-041.006	LEON	1514/749	BILLY W STRUCK	EAST TEXAS OIL & GAS LLC	119.0000	11/21/2011
289-146.004	LEON	1516/562	BILLY F BOUNDS	ISTROUMA RESOURCES INC	46.4000	4/12/2012
289-153.001	LEON	1516/564	DAVID P VINSON ET UX	ISTROUMA RESOURCES INC	187.1590	4/20/2012
289-153.002	LEON	1516/566	MARK HENRY DYKES	ISTROUMA RESOURCES INC	187.1590	4/25/2012
289-153.003	LEON	1516/568	NANCY HEILAND DYKES	ISTROUMA RESOURCES INC	187.1590	4/25/2012
289-153.004	LEON	1516/570	AMY MARGUERITE DYKES MEWES	ISTROUMA RESOURCES INC	187.1590	4/25/2012
289-146.005	LEON	1516/572	VIRGINIA BOUNDS OWENS	ISTROUMA RESOURCES INC	46.4000	4/4/2012
289-071.002	LEON	1516/574	DERWIN GUSTAVUS ET UX	ISTROUMA RESOURCES INC	144.0180	7/18/2012
289-071.003	LEON	1516/576	ZELA E HODGES ET AL	ISTROUMA RESOURCES INC	144.0180	7/18/2012
289-178.029	LEON	1516/578	WAYNE NELAND	ISTROUMA RESOURCES INC	56.7500	1/12/2012
289-178.028	LEON	1516/580	MARY NELAND DEAN	ISTROUMA RESOURCES INC	56.7500	3/9/2012
289-182.006	LEON	1516/582	ANGIE COLLIER	ISTROUMA RESOURCES INC	12.0000	4/2/2012
289-101.024	LEON	1516/584	ROBERT H GRUY	ISTROUMA RESOURCES INC	189.5000	4/19/2012
289-168.003	LEON	1516/586	MAGGIE ELIZABETH HARRIS SMITH ET VIR	ISTROUMA RESOURCES INC	0.2560	2/16/2012
289-158.001	LEON	1516/588	RAMONA KELLY	ISTROUMA RESOURCES INC	1277.2770	3/26/2012
289-173.002	LEON	1516/591	DONALD M SHANNON ET UX	ISTROUMA RESOURCES INC	37.5000	4/19/2012
289-154.001	LEON	1517/742	DR ROBERT DORRIS ET UX	ISTROUMA RESOURCES INC	100.0000	5/24/2012



Exhibit "A" Leases

ETOG LEASE NUMBER	COUNTY	VOL PAGE	LESSOR	LESSEE	LEASE_TOTAL_GROSS	EFFECTIVE DATE
289-146.006	LEON	1517/744	EMILIE ANNE JONES	ISTROUMA RESOURCES INC	46.4000	4/25/2012
289-155.001	LEON	1517/746	CHRIS H MOSSE ET UX	ISTROUMA RESOURCES INC	1.1920	5/16/2012
289-032.010	LEON	1517/748	HAROLD DOUGLAS WEEDON JR ET UX	ISTROUMA RESOURCES INC	65.8050	5/11/2012
289-032.004	LEON	1517/750	HAROLD DOUGLAS WEEDON ET UX	ISTROUMA RESOURCES INC	62.6350	5/11/2012
289-071.004	LEON	1517/752	JOHN H HIBBELER & EUNICE S HIBBELER REVOCABLE LIVING TRUST	ISTROUMA RESOURCES INC	144.0180	7/18/2012
289-101.025	LEON	1517/755	WILLIAM ALAN GRUY	ISTROUMA RESOURCES INC	189.5000	4/19/2012
289-178.030	LEON	1517/757	MILLARD LEWIS COODY ET UX	ISTROUMA RESOURCES INC	56.7500	2/2/2012
289-062.003	LEON	1521/633	SANDRA KAYE BURNS	ISTROUMA RESOURCES INC	194.2000	6/5/2012
289-124.006	LEON	1521/635	SANDRA KAYE BURNS	ISTROUMA RESOURCES INC	214.0000	6/5/2012
289-148.002	LEON	1521/637	MEYER FAMILY LIMITED PARTNERSHIP	ISTROUMA RESOURCES INC	33.0560	4/4/2012
289-144.016	LEON	1521/639	BARBARA JANE WALKER	ISTROUMA RESOURCES INC	101.5000	4/9/2012
289-144.017	LEON	1521/641	KEVIN GEORGE WALKER	ISTROUMA RESOURCES INC	101.5000	4/9/2012
289-034.011	LEON	1521/643	HOLLY ANN POLLARD TRUST	ISTROUMA RESOURCES INC	264.0600	11/14/2011
289-005.009	LEON	1521/645	MARY ANN FLOWERS	ISTROUMA RESOURCES INC	339.7330	7/3/2012
289-146.009	LEON	1521/649	KAY SHARON HASEMEYER	ISTROUMA RESOURCES INC	46.4000	5/31/2012
289-146.008	LEON	1521/651	BRUCE EDWARD POWELL	ISTROUMA RESOURCES INC	46.4000	5/31/2012
289-146.007	LEON	1521/653	JOHN POWELL	ISTROUMA RESOURCES INC	46.4000	5/31/2012
289-157.002	LEON	1521/655	JOHN DAVID HINES JR	ISTROUMA RESOURCES INC	203.7500	4/30/2012
289-157.001	LEON	1521/657	ESSIE V HINES	ISTROUMA RESOURCES INC	203.7500	4/30/2012
289-101.026	LEON	1521/659	JANET M GRUY WINTER	ISTROUMA RESOURCES INC	189.5000	4/19/2012
289-078.008	LEON	1524/914	CALVIN BENNETT JR	ISTROUMA RESOURCES INC	391.0000	7/20/2012
289-078.007	LEON	1524/921	WILLIAM C BENNETT ET UX	ISTROUMA RESOURCES INC	391.0000	7/20/2012
289-165.001	LEON	1524/924	MARGARET O SOLBERGER	ISTROUMA RESOURCES INC	81.0000	7/17/2012
289-166.001	LEON	1524/926	EARL C PARKER JR ET UX	ISTROUMA RESOURCES INC	15.7710	6/21/2012
289-166.002	LEON	1525/5	JAMES F PARKER	ISTROUMA RESOURCES INC	15.7710	6/21/2012
289-182.002	LEON	1529/786	KIMBERLY COLLIER GALIX	ISTROUMA RESOURCES INC	12.0000	5/1/2012
313-093.014	LEON	1533/698	SARA ANN DAVIS	EOG RESOURCES INC	32.0000	10/17/2012
289-181.002	LEON	1534/463	WILLIAM ROBERT ALLEN JR	EOG RESOURCES INC	122.8200	11/5/2012
313-093.015	LEON	1534/465	WILLIAM D SANDIFER	EOG RESOURCES INC	32.0000	10/18/2012
313-093.016	LEON	1534/467	FIRST BAPTIST CHURCH OF FRANKLIN, TX	EOG RESOURCES INC	32.0000	11/14/2012
313-093.018	LEON	1536/191	BILLIE MOSS BOULDIN	EOG RESOURCES INC	53.3150	12/5/2012
289-063.003	LEON	1536/193	JILL E NEWTON	EOG RESOURCES INC	100.0000	10/31/2012
313-093.017	LEON	1536/195	JANE BOULDIN	EOG RESOURCES INC	53.3150	12/3/2012
289-178.031	LEON	1538/730	WILLIAM FRANKLIN PRICE	EOG RESOURCES INC	56.7500	12/11/2012
289-029.008	LEON	1538/732	KELLY D SPIKES ET UX CHERYL	EOG RESOURCES INC	21.2200	12/20/2012
289-001.007	LEON	1538/734	VICTOR HILLMAN ET UX	EOG RESOURCES INC	375.9180	12/12/2012
289-001.006	LEON	1538/736	GLENN JONES ET UX	EOG RESOURCES INC	375.9180	12/12/2012
289-001.008	LEON	1540/106	L L MURFF INTERESTS LLC	EOG RESOURCES INC	375.9180	12/17/2012
289-152.001	LEON	1542/426	ALFRED L ADAMS ET UX GLENDA	EOG RESOURCES INC	177.3900	12/19/2012
289-029.007	LEON	1543/356	LONNIE BIENEK	EOG RESOURCES INC	29.9900	1/10/2013
289-029.006	LEON	1543/358	LANA MILLER	EOG RESOURCES INC	29.9900	1/10/2013
289-029.005	LEON	1543/360	CONNIE BIENEK	EOG RESOURCES INC	29.9900	1/10/2013
289-029.004	LEON	1543/362	BENJAMIN C BIENEK JR	EOG RESOURCES INC	29.9900	1/10/2013
313-103.001	LEON	1546/371	SENATOR RANCH PARTNERS LP	EOG RESOURCES INC	77.0800	2/7/2013
289-032.005	LEON	1546/384	ROBERT LEWIS HOLLOMAN	EOG RESOURCES INC	125.3704	2/18/2013
289-178.032	LEON	1546/386	ANN FALKNER	EOG RESOURCES INC	56.7500	1/12/2013
289-128.023	LEON	1546/388	THE GOODMAN FAMILY TRUST	EOG RESOURCES INC	166.0000	2/18/2013
289-062.004	LEON	1547/609	PANHANDLE MINERALS LLC	EOG RESOURCES INC	79.0000	2/12/2013
289-144.018	LEON	1549/76	JESSICA GANN	EOG RESOURCES INC	101.5000	3/12/2013



Exhibit "A" Leases

ETOG LEASE NUMBER	COUNTY	VOL PAGE	LESSOR	LESSEE	LEASE_TOTAL_GROSS	EFFECTIVE DATE
289-032.008	LEON	1549/78	RICHARD EUGENE HOLLOWMAN	EOG RESOURCES INC	125.3704	3/4/2013
289-032.007	LEON	1549/82	JAMES DOUGLAS HOLLOWMAN	EOG RESOURCES INC	125.3704	2/18/2013
289-032.006	LEON	1549/84	ALAN BRADLEY HOLLOWMAN	EOG RESOURCES INC	125.3704	3/5/2013
289-032.009	LEON	1549/86	SHARON MCNABB	EOG RESOURCES INC	125.3704	2/18/2013
289-128.024	LEON	1550/250	JERRY LANE STUBBS	EOG RESOURCES INC	81.0000	3/26/2013
289-109.001	LEON	1550/252	GUSTAVUS HOLDINGS LLC LUNDA L CHAPMAN MANAGER	EOG RESOURCES INC	87.0000	3/20/2013
289-178.033	LEON	1550/254	DEVA WATSON MOORE	EOG RESOURCES INC	56.7500	2/25/2013
289-144.019	LEON	1550/258	WILLIAM GANN III	EOG RESOURCES INC	101.5000	3/12/2013
289-200.001	LEON	1550/262	OLA MAE JACKSON	EOG RESOURCES INC	1.0000	3/22/2013
289-199.001	LEON	1554/793	VICKY LYNN VAUGHN ADAMS	EOG RESOURCES INC	11.0000	4/18/2013
289-128.026	LEON	1554/795	TERRY WAYNE EUBANK	EOG RESOURCES INC	81.0000	3/25/2013
289-092.006	LEON	1554/797	AMY FULTON & RYAN FULTON TRUST CREATED UWO JOHN ROY FULTON, BY DIANNE HESS & EILEEN MAAS CO TRUSTEES	EOG RESOURCES INC	102.0000	3/26/2013
289-033.009	LEON	1554/800	STACY ANN SMITH CATCHING	EOG RESOURCES INC	173.3750	6/1/2013
289-033.010	LEON	1554/802	AMY MARGARET SMITH KLINE	EOG RESOURCES INC	173.3750	6/1/2013
289-202.001	LEON	1554/808	JERRY COLLIER	EOG RESOURCES INC	6.0000	4/5/2013
289-128.025	LEON	1554/812	ELEANOR CLARK	EOG RESOURCES INC	81.0000	4/18/2013
289-205.001	LEON	1554/819	BUREN W NOEY	EOG RESOURCES INC	56.8800	4/3/2013
289-128.027	LEON	1555/498	DELL TERRY RANCH LP	EOG RESOURCES INC	81.0000	4/18/2013
289-151.001	LEON	1555/505	VIVIAN L CADWALADER	EOG RESOURCES INC	25.1700	4/1/2013
289-198.001	LEON	1558/824	ROYCE G SHAW JR ET UX	EOG RESOURCES INC	42.1800	5/8/2013
289-034.019	LEON	1558/826	SUSAN ELIZABETH RUCKER BURDEN	EOG RESOURCES INC	50.2000	5/7/2013
289-106.002	LEON	1558/828	RICHARD B HARRIS	EOG RESOURCES INC	63.4000	4/30/2013
289-106.001	LEON	1558/830	FREIDA H STROUD	EOG RESOURCES INC	63.4000	4/30/2013
313-093.020	LEON	1558/832	KITRELL FAMILY MINERALS LLC	EOG RESOURCES INC	21.3150	3/13/2013
313-093.019	LEON	1558/834	ESTATE OF JANE HAMMIT BY MELISSA SCHUCK EXECUTRIX	EOG RESOURCES INC	32.0000	11/9/2012
289-128.029	LEON	1558/836	JOEL E LANE	EOG RESOURCES INC	81.0000	5/9/2013
289-034.020	LEON	1560/284	MILES CASSEDAY RUCKER	EOG RESOURCES INC	50.2000	5/2/2013
289-151.002	LEON	1560/286	PAMELA K WILLIAMS	EOG RESOURCES INC	20.1700	4/16/2013
289-106.004	LEON	1560/288	CYNTHIA KAY BUSBY	EOG RESOURCES INC	63.4000	5/30/2013
289-106.003	LEON	1560/290	DEBRA CALLISON	EOG RESOURCES INC	63.4000	4/30/2013
289-015.014	LEON	1560/292	PATSY MILLER	EOG RESOURCES INC	129.9630	5/31/2013
289-001.010	LEON	1560/294	TEMA FUND LLP	EOG RESOURCES INC	690.5514	5/28/2013
289-128.028	LEON	1562/458	THE MIGNON LANE LAMBERT FAMILY PARTNERSHIP	EOG RESOURCES	81.0000	5/13/2013
289-015.015	LEON	1562/460	VAN GILLEN JR	EOG RESOURCES	129.9630	5/31/2013
289-034.001	LEON	1563/531	W A BILSING ET WX	EAST TEXAS OIL & GAS	682.4400	4/18/2013
289-015.017	LEON	1564/741	ANITA WHEELER	EOG RESOURCES INC	129.9630	6/20/2013
289-015.018	LEON	1564/743	SHERRY GILLEN	EOG RESOURCES INC	129.9630	6/20/2013
289-015.016	LEON	1564/745	ALICIA WAGGONER	EOG RESOURCES INC	129.9630	6/19/2013
289-001.011	LEON	1567/873	CLIFFORD LITTLETON BROWN III	EOG RESOURCES INC	189.2630	6/17/2013
289-001.009	LEON	1567/876	STEPHEN REEVES	EOG RESOURCES INC	256.6440	7/15/2013
289-149.002	LEON	1567/878	CLIFFORD D BURNS	EOG RESOURCES INC	11.5000	7/23/2013
289-178.034	LEON	1567/884	ZORRENA WATSON NEWMAN	EOG RESOURCES INC	56.7500	6/17/2013
289-149.003	LEON	1568/335	MILTON WIESE INDIV, & AS LIFE TENANT FOR ROSA LEE WIESE ESTATE ET AL	EOG RESOURCES INC	11.5000	7/16/2013
289-018.025	LEON	1568/341	BRITTNEY BOCKMON	EOG RESOURCES INC	61.1000	4/10/2013
289-079.000	LEON	1568/576	KENNETH G MARTIN ET UX	EAST TEXAS OIL & GAS	16.3400	6/28/2013
289-036.001	LEON	1568/579	W A BILSING ET UX	EAST TEXAS OIL & GAS	25.0000	6/27/2013
289-104.009	LEON	1569/521	STEPHEN EDWARD EDMUNDSON	EOG RESOURCES INC	69.6490	8/7/2013
289-164.001	LEON	1569/523	GEORGE ROBERT GANNAWAY	EOG RESOURCES INC	20.0000	7/26/2013
289-150.001	LEON	1571/573	THE STATE OF TEXAS	EOG RESOURCES INC	2.6700	8/20/2013

Doc
00404102 DR
Bk
Vol
Pg
1592 737



Exhibit "A" Leases

ETOG LEASE NUMBER	COUNTY	VOL PAGE	LESSOR	LESSEE	LEASE_TOTAL_GROSS	EFFECTIVE DATE
313-059.007	MADISON	823/118	Laurie Hooper Groeschel	TERRA SOURCE LLC	572.8400	4/5/2006
313-059.002	MADISON	823/126	DAVID K. FAGIN AND K.M. FAGIN, AS TRUSTEES FOR K.M. FAGIN OIL TRUST	TERRA SOURCE LLC	298.0000	5/30/2006
313-059.005	MADISON	823/147	DAVID N HOOPER	TERRA SOURCE LLC	572.8400	4/5/2006
313-059.006	MADISON	823/151	WILLIAM T. HOOPER JR.	TERRA SOURCE LLC	572.8400	4/5/2006
313-048.000	MADISON	823/186	REBECCA LEE AND HUSBAND, CECIL H. LEE	TERRA SOURCE LLC	18.4500	6/16/2006
313-049.000	MADISON	823/231	DEBORAH SHANNON PIWONKA	TERRA SOURCE LLC	18.4700	6/16/2006
313-059.001	LEON & MADISON	823/73	DR. WILLIAM A. BILSING AND WIFE, SHIRLEY BILSING	TERRA SOURCE LLC	604.9560	4/17/2006
313-059.008	MADISON	831/159	SHEILA H. PLAGANS	TERRA SOURCE LLC	99.5000	8/4/2006
313-035.003	MADISON	831/169	WILLIAM C RICE JR, P.C.	TERRA SOURCE LLC	204.8980	8/3/2006
313-035.004	MADISON	831/178	OSIE LEE GUSTAVUS, BY HIS AIF	TERRA SOURCE LLC	204.8980	7/31/2006
313-039.001	MADISON	831/191	HENRY E BLAZEK III	TERRA SOURCE LLC	121.9000	7/24/2006
313-006.005	LEON & MADISON	840/86, 1282/160	KENNETH L SPIKES ET UX	TERRA SOURCE LLC	46.2600	8/3/2006
313-059.013	MADISON	974/251	JOAN D. SCLATER	EAST TEXAS OIL & GAS LLC	298.0000	4/28/2009
313-078.001	MADISON	974/255	HERMAN BATSON AND WIFE, JOYCE BATSON	EAST TEXAS OIL & GAS LLC	128.5220	4/15/2009
313-078.002	MADISON	974/259	PHILLIP EARL JOHNSON AND WIFE, BOBBIE COLLEEN JOHNSON	EAST TEXAS OIL & GAS LLC	60.0000	4/15/2009
313-033.003	MADISON	974/263	LUNDA K. JACKSON	EAST TEXAS OIL & GAS LLC	265.9460	4/27/2009
313-033.001	MADISON	974/267	LINDA K. JACKSON, TRUSTEE OF THE ROLAND JACKSON TESTAMENTARY FAMILY TRUST	EAST TEXAS OIL & GAS LLC	265.9460	4/27/2009
313-033.002	MADISON	974/271	VIRGINIA R. JACKSON, BY AGENT AND ATTORNEY-IN-FACT LINDA K. JACKSON	EAST TEXAS OIL & GAS LLC	265.9460	4/27/2009
313-079.001	MADISON	974/275	DARREL R HALL AND WIFE SUE H HALL	EAST TEXAS OIL & GAS LLC	263.4800	4/18/2009
313-004.002	MADISON	974/279	DEBRA P. WIBBERG ROY A. PEDEN III, PATRICK M. PEDEN	EAST TEXAS OIL & GAS LLC	40.0000	4/25/2009
313-004.001	MADISON	974/284	NOAH POWELL	EAST TEXAS OIL & GAS LLC	30.0000	4/18/2009
313-003.001	MADISON	974/288	GIBBS BROTHERS & CO LP	EAST TEXAS OIL & GAS LLC	297.1840	4/25/2009
313-059.012	MADISON	974/296	JEANETTE K. GOODMAN	EAST TEXAS OIL & GAS LLC	298.0000	4/17/2009
313-008.001	MADISON	978/20	DARREL MUNSEY AND WIFE, CAROLYN MUNSEY	EAST TEXAS OIL & GAS LLC	39.1380	6/6/2009
313-011.000	MADISON	978/24	FORD HOOPER AND WIFE, FRANCES HOOPER	EAST TEXAS OIL & GAS LLC	56.0000	6/3/2009
313-006.004	MADISON	978/28	THOMAS D. SMITH AND WIFE, HAZEL J. SMITH	EAST TEXAS OIL & GAS LLC	12.5550	5/27/2009
313-012.005	MADISON	978/32	FRED WARD AND WIFE, MYRA WARD	EAST TEXAS OIL & GAS LLC	78.5100	5/29/2009
313-009.001	MADISON	978/36	BILLY R. JONES AND WIFE, KATIE JONES	EAST TEXAS OIL & GAS LLC	110.0000	5/26/2009
313-005.001	MADISON	978/40	RAY LEE REDDING AND WIFE, BILLIE C. REDDING	EAST TEXAS OIL & GAS LLC	49.1420	5/27/2009
313-029.002	MADISON	978/44	KATHRYN PEYTON	EAST TEXAS OIL & GAS LLC	181.6200	5/18/2009
313-006.001	MADISON	978/47	KATHRYN PEYTON	EAST TEXAS OIL & GAS LLC	55.7250	6/15/2009
313-018.000	MADISON	978/50	EDWARD E. PATILLO AND WIFE, GAILYA J. PATILLO	EAST TEXAS OIL & GAS LLC	42.0460	6/1/2009
313-021.000	MADISON	978/56	JOE N. SPIKES AND WIFE, PATRICIA SPIKES	EAST TEXAS OIL & GAS LLC	68.7400	6/1/2009
313-029.001	MADISON	978/62	CARL DUANE HENRY	EAST TEXAS OIL & GAS LLC	181.6200	5/17/2009
313-030.000	MADISON	978/65	JERRY GUSTAVUS	EAST TEXAS OIL & GAS LLC	139.3980	5/21/2009
313-059.014	MADISON	978/81	THOMAS D. MARCANTEL AND WIFE, JANIE M. MARCANTEL	EAST TEXAS OIL & GAS LLC	53.8940	5/11/2009
313-023.000	MADISON	982/151	PATTY C. MILBY	EAST TEXAS OIL & GAS LLC	26.0400	6/25/2009
313-022.004	MADISON	982/158	JON L. SHANNON	EAST TEXAS OIL & GAS LLC	74.5300	6/25/2009
313-022.005	MADISON	982/165	JERRY K. SHANNON AND WIFE, ALICE SHANNON	EAST TEXAS OIL & GAS LLC	121.3600	6/27/2009
313-025.000	MADISON	982/172	CELIA SHANNON AKA CELIA S. CLARK	EAST TEXAS OIL & GAS LLC	52.1000	6/25/2009
313-005.002	MADISON	982/183	KAREN HOLLIS, AGENT AND ATTORNEY-IN-FACT FOR OSIE L. GUSTAVUS	EAST TEXAS OIL & GAS LLC	50.0000	5/18/2009
313-013.003	MADISON	982/187	ELVIRA JANE BOULDIN	EAST TEXAS OIL & GAS LLC	132.3860	7/18/2009
313-008.002	MADISON	982/191	PENNIE SUE SCARMARDO	EAST TEXAS OIL & GAS LLC	39.1380	6/19/2009
313-015.001	MADISON	982/195	JAMES R. WATSON	EAST TEXAS OIL & GAS LLC	211.5400	7/15/2009
313-001.003	MADISON	982/199	LAMAR K. SPIKES AND WIFE, SONDRRA D. SPIKES	EAST TEXAS OIL & GAS LLC	36.2600	6/3/2009
313-013.002	MADISON	982/205	BILLIE MOSS BOULDIN	EAST TEXAS OIL & GAS LLC	132.3860	6/24/2009
313-016.001	MADISON	982/209	WILLIAM F. GRINNAN JR.	EAST TEXAS OIL & GAS LLC	100.0000	6/10/2009
313-026.002	MADISON	982/213	CYNTHIA FREEMAN LOTT	EAST TEXAS OIL & GAS LLC	322.1800	7/22/2009
313-026.003	MADISON	982/217	JOE C. FREEMAN	EAST TEXAS OIL & GAS LLC	322.1800	7/22/2009

VOL 00404102 OR 1592 738



Exhibit "A" Leases

ETOG LEASE NUMBER	COUNTY	VOL PAGE	LESSOR	LESSEE	LEASE_TOTAL_GROSS	EFFECTIVE DATE
313-026.001	MADISON	982/221	BOBBY L. FREEMAN	EAST TEXAS OIL & GAS LLC	322.1800	7/22/2009
313-022.003	MADISON	982/225	CHRISTOPHER H. CLARK AND WIFE, CHERYL CLARK	EAST TEXAS OIL & GAS LLC	41.7410	6/25/2009
313-024.000	MADISON	982/231	JOHN K. SHANNON	EAST TEXAS OIL & GAS LLC	13.0200	6/24/2009
313-002.005	MADISON	982/237	PAMELA J. STORER	EAST TEXAS OIL & GAS LLC	98.5000	6/4/2009
313-028.001	MADISON	982/242	BENJAMIN F. LILES III	EAST TEXAS OIL & GAS LLC	38.0000	8/1/2009
313-028.002	MADISON	982/246	LINDA REAGAN	EAST TEXAS OIL & GAS LLC	38.0000	8/1/2009
313-116.001	MADISON	983/148	ANN SMITH	GONDAL MULLENAX TRUSTEE	89.8750	7/17/2009
313-019.002	MADISON	985/101	BETTY ANN LEWIS	EAST TEXAS OIL & GAS LLC	103.4500	7/6/2009
313-046.003	MADISON	985/108	JOHN WOLFINGTON ET UX, MARY WOLFINGTON	EAST TEXAS OIL & GAS LLC	159.5980	7/3/2009
313-033.006	MADISON	985/11	MISTY E. CLOSS	EAST TEXAS OIL & GAS LLC	265.9460	7/25/2009
313-014.003	MADISON	985/115	JASON B. ELLISON	EAST TEXAS OIL & GAS LLC	513.0000	6/25/2009
313-014.001	MADISON	985/128	JACK B. ELLISON	EAST TEXAS OIL & GAS LLC	513.0000	6/25/2009
313-019.001	MADISON	985/135	CLARENC SCHEIDEMANTEL JR.	EAST TEXAS OIL & GAS LLC	203.4500	7/9/2009
313-002.004	MADISON	985/140	ROSE MARY JAMISON	EAST TEXAS OIL & GAS LLC	98.5000	6/4/2009
313-014.004	MADISON	985/147	PATRICIA A. ELLISON WILLIAMS, TRUSTEE OF THE ELLISON FAMILY TRUST	EAST TEXAS OIL & GAS LLC	513.0000	6/25/2009
313-033.007	MADISON	985/16	MORGAN G. CLOSS	EAST TEXAS OIL & GAS LLC	265.9460	7/25/2009
313-033.008	MADISON	985/21	GASTON DETWEILER	EAST TEXAS OIL & GAS LLC	265.9460	7/25/2009
313-033.009	MADISON	985/26	DAVID TAYLOR	EAST TEXAS OIL & GAS LLC	265.9460	7/25/2009
313-002.001	MADISON	985/31	JOHN PATRICK EPPS	EAST TEXAS OIL & GAS LLC	98.5000	6/4/2009
313-016.006	MADISON	985/38	DAVID S. GRINNAN AND WIFE, DEBBIE GRINNAN	EAST TEXAS OIL & GAS LLC	100.0000	7/5/2009
313-016.005	MADISON	985/42	CULLEN T. GRINNAN AND WIFE, DONNA GRINNAN	EAST TEXAS OIL & GAS LLC	100.0000	7/5/2009
313-022.009	MADISON	985/46	JACK PICKENS AND WIFE, CYNTHIA JAMISON PICKENS	EAST TEXAS OIL & GAS LLC	97.8160	6/9/2009
313-019.003	MADISON	985/51	DAVID C. ELMENDORF AND WIFE, MAMIE E. ELMENDORF	EAST TEXAS OIL & GAS LLC	166.6340	7/6/2009
313-059.003	MADISON	985/56	STEVE W. BILSING AND WIFE, ARLENE D. BILSING	EAST TEXAS OIL & GAS LLC	416.7200	5/29/2009
313-033.005	MADISON	985/6	JERRE PARSONS WILLIAMS	EAST TEXAS OIL & GAS LLC	265.9460	7/25/2009
313-046.002	MADISON	985/60	AYLEEN ARMSTRONG BURDEN	EAST TEXAS OIL & GAS LLC	154.0300	7/9/2009
313-045.004	MADISON	985/64	WILLIAM J. LAIDLAW III	EAST TEXAS OIL & GAS LLC	208.5000	7/9/2009
313-045.003	MADISON	985/67	WENDYE LAIDLAW MICKEL	EAST TEXAS OIL & GAS LLC	208.5000	7/9/2009
313-045.002	MADISON	985/70	GLENN AIRLIE LAIDLAW	EAST TEXAS OIL & GAS LLC	208.5000	7/9/2009
313-045.001	MADISON	985/73	LESLYE VAN NAME LAIDLAW FLEER	EAST TEXAS OIL & GAS LLC	208.5000	7/9/2009
313-044.001	MADISON	985/76	WALTER H. MARCHBANKS AND WIFE, DEBORAH C. MARCHBANKS	EAST TEXAS OIL & GAS LLC	53.2661	7/8/2009
313-002.002	MADISON	985/80	MICHAEL L. EPPS	EAST TEXAS OIL & GAS LLC	98.5000	6/4/2009
313-002.003	MADISON	985/87	GLEN ROSE JACKSON LIVING TRUST	EAST TEXAS OIL & GAS LLC	98.5000	6/4/2009
313-022.002	MADISON	985/94	DANNY M. SHANNON AND WIFE, NANCY SHANNON	EAST TEXAS OIL & GAS LLC	54.7610	6/25/2009
313-062.001	MADISON	987/151	JOANNA M. OPASKAR	EAST TEXAS OIL & GAS LLC	317.8800	7/15/2009
313-063.001	MADISON	987/155	JIMMY LLOYD & BARBARA LLOYD	EAST TEXAS OIL & GAS LLC	119.4700	8/27/2009
313-061.002	MADISON	987/163	LUEL LEWIS & ALICE LEWIS	EAST TEXAS OIL & GAS LLC	254.5390	8/5/2009
313-061.001	MADISON	987/167	DEAN LEWIS & ROSS C. LEWIS	EAST TEXAS OIL & GAS LLC	254.5390	8/5/2009
313-076.002	MADISON	987/171	RONNIE DALE RANTON AND WIFE, JANIS RANTON	EAST TEXAS OIL & GAS LLC	34.6660	8/7/2009
313-064.000	MADISON	987/175	BILLY JOE ADAMS & JOYCE ADAMS	EAST TEXAS OIL & GAS LLC	62.5000	7/30/2009
313-041.000	MADISON	987/181	LUEL LEWIS & ALICE LEWIS	EAST TEXAS OIL & GAS LLC	119.6000	8/14/2009
313-076.001	MADISON	987/187	THOMAS JACK KEEFER, ACTING THROUGH JONATHAN ADAM KEEFER, HIS AGENT AND AIF	EAST TEXAS OIL & GAS LLC	34.6660	7/28/2009
313-062.002	MADISON	987/193	SUSANNA DOKUJIL	EAST TEXAS OIL & GAS LLC	317.8800	7/15/2009
313-040.002	MADISON	987/197	ELIZABETH PEAKE FAULK	EAST TEXAS OIL & GAS LLC	100.0650	8/9/2009
313-014.005	MADISON	987/201	HEIDY HERSCHBACH	EAST TEXAS OIL & GAS LLC	87.0000	6/10/2009
313-045.005	MADISON	987/207	PERI LAIDLAW ELLIOTT	EAST TEXAS OIL & GAS LLC	208.5000	7/9/2009
313-053.001	MADISON	987/210	ALICE DEMENT	EAST TEXAS OIL & GAS LLC	42.0000	7/29/2012
313-093.013	MADISON	987/214	JOHN W. KITCHENS	EAST TEXAS OIL & GAS LLC	40.0000	7/17/2009
313-056.000	MADISON	987/220	CHAP HARRIMAN	EAST TEXAS OIL & GAS LLC	83.4300	8/4/2009



Exhibit "A" Leases

ETOG LEASE NUMBER	COUNTY	VOL PAGE	LESSOR	LESSEE	LEASE_TOTAL_GROSS	EFFECTIVE DATE
313-053.002	MADISON	987/225	EMILY DORE	EAST TEXAS OIL & GAS LLC	42.0000	7/29/2012
313-006.010	MADISON	987/229	DOROTHY RAYE BATSON	EAST TEXAS OIL & GAS LLC	227.1690	7/27/2009
313-059.004	MADISON	987/236	REBECCA JACK KILFOY	EAST TEXAS OIL & GAS LLC	133.4700	8/3/2009
313-054.001	MADISON	987/243	CW FAMILY LIMITED PARTNERSHIP	EAST TEXAS OIL & GAS LLC	85.0000	7/30/2009
313-035.002	MADISON	987/249	ROBERT F. BRUNER & MELODY L. BRUNER	EAST TEXAS OIL & GAS LLC	75.4600	7/21/2009
313-033.004	MADISON	987/255	KRISTI A. ANDERSON	EAST TEXAS OIL & GAS LLC	265.9460	7/25/2009
313-033.010	MADISON	987/260	FRANK P. CLOSS	EAST TEXAS OIL & GAS LLC	265.9460	7/25/2009
313-033.012	MADISON	987/265	ALLEN R. TAYLOR	EAST TEXAS OIL & GAS LLC	265.9460	7/25/2009
313-033.011	MADISON	987/270	HOLLY H. DOMINGUE	EAST TEXAS OIL & GAS LLC	265.9460	7/25/2009
313-060.003	MADISON	987/275	RAY CULTON	EAST TEXAS OIL & GAS LLC	102.3900	7/20/2009
313-072.000	MADISON	987/279	JULIA P. MALKEY	EAST TEXAS OIL & GAS LLC	65.7000	7/22/2009
313-022.010	MADISON	987/283	KATHRYN JAMISON SHULL	EAST TEXAS OIL & GAS LLC	97.8160	7/9/2009
313-060.002	MADISON	987/288	BILLY F. CULTON	EAST TEXAS OIL & GAS LLC	102.3900	7/20/2009
313-038.000	MADISON	987/292	CLEVE P. BATSON JR.	EAST TEXAS OIL & GAS LLC	144.4000	7/23/2009
313-065.001	MADISON	987/296	ROY F. CLARK & DORIS JEAN CLARK	EAST TEXAS OIL & GAS LLC	179.7500	7/20/2009
313-046.001	MADISON	987/301	VIRGINIA RUTH JACKSON, ACTING BY AND THROUGH LINDA KAY JACKSON, HER AGENT AN ATTORNEY-IN-FACT	EAST TEXAS OIL & GAS LLC	171.9500	7/9/2009
313-033.014	MADISON	987/306	JAMES N. PARSONS III	EAST TEXAS OIL & GAS LLC	265.9460	7/25/2009
313-037.001	MADISON	992/277	CONQUISTADOR RANCH	EAST TEXAS OIL & GAS LLC	507.4500	9/11/2009
313-034.000	MADISON	992/282	TIMOTHY D. TARNOWSKI	EAST TEXAS OIL & GAS LLC	12.5000	9/29/2009
313-066.000	MADISON	992/286	MARGARET ANN DAVID	EAST TEXAS OIL & GAS LLC	12.5000	9/29/2009
313-061.003	MADISON	992/290	LESLIE RAY	EAST TEXAS OIL & GAS LLC	254.5390	9/28/2009
313-075.001	MADISON	992/294	SETH KNIGHT JR. & SHIRLEY KNIGHT	EAST TEXAS OIL & GAS LLC	292.4000	9/22/2009
313-035.005	LEON & MADISON	992/298; 1427/63	POLLIE MALONE	EAST TEXAS OIL & GAS LLC	266.6180	9/4/2009
313-035.001	LEON & MADISON	992/303; 1427/75	JOHNNY DEVEREAUX	EAST TEXAS OIL & GAS LLC	266.6180	9/1/2009
313-035.011	LEON & MADISON	992/308; 1427/87	ANNIE JORDAN	EAST TEXAS OIL & GAS LLC	266.6180	9/4/2009
313-035.006	LEON & MADISON	992/313; 1427/69	BEULA JEAN DAVIS	EAST TEXAS OIL & GAS LLC	266.6180	9/5/2009
313-035.012	LEON & MADISON	992/318; 1427/81	BETTY WILLIAMS	EAST TEXAS OIL & GAS LLC	266.6180	9/4/2009
313-036.003	MADISON	992/323	ROY G. ROSS & BARBARA J. ROSS	EAST TEXAS OIL & GAS LLC	37.5200	9/25/2009
313-036.001	MADISON	992/327	RICHARD J. KUNZ	EAST TEXAS OIL & GAS LLC	119.5720	9/13/2009
313-038.001	MADISON	992/332	CARLYSLE H. MARBACH & NITA F. MARBACH	EAST TEXAS OIL & GAS LLC	13.7400	7/21/2009
313-070.001	MADISON	992/340	DORIS MARIE HINES & DONNA MARIE HINES SIKORSKI	EAST TEXAS OIL & GAS LLC	33.5600	9/11/2009
313-073.001	MADISON	992/344	LINDA K JACKSON KURTZ, TRUSTEE OF THE 1979 JACKSON CHILDREN'S AND GRANDCHILDREN'S TRUST	EAST TEXAS OIL & GAS LLC	154.9470	8/13/2009
313-068.002	MADISON	993/1	ZACK CROW & LINDA CROW	EAST TEXAS OIL & GAS LLC	41.2050	6/18/2009
313-060.001	MADISON	993/11	PEGGY CULTON-BURNETT	EAST TEXAS OIL & GAS LLC	102.3900	7/20/2009
313-006.003	MADISON	993/15	LIBBY B STARNIS	EAST TEXAS OIL & GAS LLC	68.2800	7/27/2009
313-033.013	MADISON	993/19	MAMIE JEANE MARTIN	EAST TEXAS OIL & GAS LLC	265.9460	7/25/2009
313-040.003	MADISON	993/26	JACK E. HAVARD	EAST TEXAS OIL & GAS LLC	25.1000	8/3/2009
313-061.004	MADISON	993/30	JEAN STEWART	EAST TEXAS OIL & GAS LLC	254.5390	8/10/2009
313-067.001	MADISON	993/36	SALLIE SUE FROGGE	EAST TEXAS OIL & GAS LLC	415.6610	8/6/2009
313-067.002	MADISON	993/42	C. PATRICK MARTIN	EAST TEXAS OIL & GAS LLC	415.6610	8/15/2009
313-040.001	MADISON	993/48	ROBERT L. CULLINS	EAST TEXAS OIL & GAS LLC	175.9120	8/11/2009
313-036.002	MADISON	993/5	MYRL JOYCE DOBBS	EAST TEXAS OIL & GAS LLC	37.5200	8/25/2009
313-063.003	MADISON	993/53	MARIANNE SHEPPARD	EAST TEXAS OIL & GAS LLC	119.4700	8/27/2009
313-063.002	MADISON	993/57	EVERETT POPE DOWELL	EAST TEXAS OIL & GAS LLC	119.4700	8/27/2009
313-074.001	MADISON	997/103	VIRGLE DAVID KELLEY, III	EAST TEXAS OIL & GAS LLC	25.0000	9/30/2009
313-035.009	LEON & MADISON	997/107; 1573/150	FRANCES J. MCDONALD	EAST TEXAS OIL & GAS LLC	266.6180	8/27/2009
313-060.004	MADISON	997/114	TOMMY CULTON	EAST TEXAS OIL & GAS LLC	102.3900	7/20/2009
313-069.001	MADISON	997/120	MARY ANN FANNETTE	EAST TEXAS OIL & GAS LLC	89.5000	10/7/2009
313-083.000	MADISON	997/127	GLENDA WYATT	EAST TEXAS OIL & GAS LLC	25.2640	10/17/2009



Exhibit "A" Leases

ETOG LEASE NUMBER	COUNTY	VOL PAGE	LESSOR	LESSEE	LEASE_TOTAL_GROSS	EFFECTIVE DATE
313-084.000	MADISON	997/133	MELVIN BATSON	EAST TEXAS OIL & GAS LLC	25.2640	10/17/2009
313-085.000	MADISON	997/139	MAUDENE COLE	EAST TEXAS OIL & GAS LLC	25.2640	10/17/2009
313-086.000	MADISON	997/145	CHARLES BATSON	EAST TEXAS OIL & GAS LLC	25.2640	10/17/2009
313-035.008	LEON & MADISON	997/79; 1420/256	MADISON DEE CARTER	EAST TEXAS OIL & GAS LLC	266.1680	9/7/2009
313-035.007	LEON & MADISON	997/84; 1420/250	MICHAEL DEE CARTER	EAST TEXAS OIL & GAS LLC	266.6180	9/7/2009
313-036.004	MADISON	997/89	DOUGLAS ROBINSON AND WIFE, DOROTHY ROBINSON	EAST TEXAS OIL & GAS LLC	38.7500	10/21/2009
313-074.002	MADISON	997/95	DANNY W. KELLEY	EAST TEXAS OIL & GAS LLC	25.0000	9/30/2009
313-075.002	MADISON	997/99	KEENAN T. KNIGHT	EAST TEXAS OIL & GAS LLC	292.4000	9/22/2009
289-080.002	MADISON	1007/227	KENNETH LAYNE BATSON & CONNIE E. BATSON	BASIN ET ENERGY LLC	81.0000	6/18/2009
313-062.007	MADISON	1007/178	STEVE TORNO	BASIN ET ENERGY LLC	317.8800	7/15/2009
313-098.001	MADISON	1007/184	EARL W. STONE & EVIE L. STONE	BASIN ET ENERGY LLC	19.8000	8/10/2009
313-100.001	MADISON	1007/208	MARION STAWNICZ & MARIE STAWNICZ	BASIN ET ENERGY LLC	53.2900	6/18/2009
313-107.002	MADISON	1007/233	PAMELA K. BATSON ROGERS	BASIN ET ENERGY LLC	81.0000	6/18/2009
313-104.001	MADISON	1007/246	ROBERT A. CHALK, GENERAL PARTNER OF CHALK FAMILY LTD, A TEXAS LIMITED PARTNERSHIP	BASIN ET ENERGY LLC	180.6470	6/11/2009
313-081.002	MADISON	1007/252	ROBERT A CHALK ET UX	BASIN ET ENERGY LLC	117.9840	6/11/2009
313-102.001	MADISON	1007/271	WILLIAM L JAMISON JR	BASIN ET ENERGY LLC	97.8160	7/21/2009
313-062.004	MADISON	1007/284	GLENN JONES	BASIN ET ENERGY LLC	317.8800	7/15/2009
313-106.001	MADISON	1007/290	JAMES A KNIPPA III ET UX	BASIN ET ENERGY LLC	379.4700	6/15/2009
313-062.008	MADISON	1007/303	VICTOR R. HILLMAN	BASIN ET ENERGY LLC	317.8800	7/15/2009
313-062.006	MADISON	1007/309	JOEL A. SHAW	BASIN ET ENERGY LLC	317.8800	6/23/2009
313-035.017	MADISON	1007/315	DUSTIN STANFORD	BASIN ET ENERGY LLC	50.8300	6/30/2009
313-100.002	MADISON	1007/321	REBECCA J. WADDELL, SUE WOJCIK & RICHARD WADDELL JR.	BASIN ET ENERGY LLC	53.6900	6/18/2009
313-062.005	MADISON	1007/328	JAMES W. WILSON	BASIN ET ENERGY LLC	317.8800	7/15/2009
289-080.002	LEON	1422/748	KENNETH LAYNE BATSON JOINED PRO FORMA BY HIS WIFE CONNIE E. BATSON	BASIN ET ENERGY LLC	100.0000	6/18/2009
289-080.001	LEON	1422/754	PAMELA K. BATSON ROGERS JOINED PRO FORMA BY HER HUSBAND AL W. ROGERS	BASIN ET ENERGY LLC	100.0000	6/18/2009
289-066.001	LEON	1422/760	JOHNNIE FAYE CANNON	BASIN ET ENERGY LLC	30.6000	6/30/2009
289-066.004	LEON	1422/765	JOE REED CARTER	BASIN ET ENERGY LLC	54.4300	6/22/2009
289-073.001	LEON	1422/770	ARNOLD JOYCE COLE AKA ARNOLD COLE AKA ARNOLD J. COLE AND WIFE HELEN COLE AKA HELEN JEAN COLE	BASIN ET ENERGY LLC	63.9010	7/30/2009
289-065.001	LEON	1422/775	ADRIAN GRANT MCDONALD JR	BASIN ET ENERGY LLC	25.0000	7/8/2009
289-065.002	LEON	1422/780	SAMMY LEWIS MCDONALD	BASIN ET ENERGY LLC	25.0000	7/8/2009
289-069.001	LEON	1422/785	CECIL MUSGROVE	BASIN ET ENERGY LLC	43.0000	8/17/2009
289-069.002	LEON	1422/790	ELTON MUSGROVE	BASIN ET ENERGY LLC	43.0000	8/17/2009
289-069.003	LEON	1422/795	MILTON ROY MUSGROVE	BASIN ET ENERGY LLC	43.0000	8/17/2009
289-077.001	LEON	1422/800	CAROLE WESTMORELAND MARTIN	BASIN ET ENERGY LLC	170.2150	9/5/2009
289-077.002	LEON	1422/806	PERCY LOUIS WESTMORELAND III	BASIN ET ENERGY LLC	170.2150	9/5/2009
289-068.001	LEON	1422/812	FIRST UNITED PENTECOSTAL CHURCH, BY NATHAN STEWART, PAULETTE HARRIS, AND MARK MANNING, BOARD MEMBE*	BASIN ET ENERGY LLC	40.4137	9/27/2009
289-068.002	LEON	1422/817	MARK MANNING	BASIN ET ENERGY LLC	40.4137	9/27/2009
289-066.002	LEON	1422/822	SIDNEY D. SCHNEIDER	BASIN ET ENERGY LLC	62.6740	6/30/2009
289-081.001	LEON	1422/828	ROYCE G SHAW	BASIN ET ENERGY LLC	48.0760	6/30/2009
289-067.001	LEON	1422/833	SETH THOMAS TAYLOR	BASIN ET ENERGY LLC	34.0660	7/21/2009
289-064.001	LEON	1422/838	SHERRY CHANCE, FKA SHERRY WALKER	BASIN ET ENERGY LLC	9.0000	8/10/2009
289-066.003	LEON	1426/512	BILLIE CARTER CORNELISON	BASIN ET ENERGY LLC	71.3340	6/22/2009
289-076.002	LEON	1426/519	PERCY LOUIS WESTMORELAND III	BASIN ET ENERGY LLC	100.0000	2/5/2010
289-076.001	LEON	1426/525	CAROLE WESTMORELAND MARTIN	BASIN ET ENERGY LLC	563.4000	2/5/2010
289-076.001	LEON	1426/531	CAROLE WESTMORELAND MARTIN	BASIN ET ENERGY LLC	100.0000	2/5/2010
289-078.002	LEON	1426/537	PERCY LOUIS WESTMORELAND III	BASIN ET ENERGY LLC	563.4000	2/5/2010

Doc
BK
Vol
Pg
00404102 OR
1592
741



Exhibit C
WELLS

API #	Well Name	Well #	Status
42313310140000	Bayou Bengals	1H	Oil
42313309770000	Ellison	1H	Oil
42313309580000	Rea	1H	Oil
42313309370000	Blazek Peters	1H	Oil
42313309320000	Blazek Peters	1	Monitor
42289321050000	Sully	1H	Oil
42289319950200	Donaho	1H	Oil
42289319950000	Donaho	1	Monitor




Doc	Bk	Vol	Pg
00404102	OR	1592	744

Exhibit D
CONVEYANCE AREA

[Attached.]

Exhibit D Conveyance Area

Scale = 1:144,000
1 inch = 12,000 feet



Point 0
x = 3279615
y = 527347

Point 1
x = 3335058
y = 561470

Point 2
x = 3348309.848
y = 536063.849

Point 3
x = 3349269.093
y = 536050.800

Point 4
x = 3350253.129
y = 515845.251

Point 5
x = 3348933.43
y = 515761.345

Point 6
x = 3349188
y = 507346

Point 7
x = 3295659
y = 481723

Beginning at
Point 0, being at coordinates - X = 3279615, Y = 527347, thence to
Point 1, being at coordinates - X = 3335058, Y = 561470, thence to
Point 2, being at coordinates - X = 3348309.848, Y = 536063.849, thence to
Point 3, being at coordinates - X = 3349269.093, Y = 536050.800, thence to
Point 4, being at coordinates - X = 3350253.129, Y = 515845.251, thence to
Point 5, being at coordinates - X = 3348933.43, Y = 515761.345, thence to
Point 6, being at coordinates - X = 3349188, Y = 507346, thence to
Point 7, being at coordinates - X = 3295659, Y = 481723,
And thence following the meanders of the river from Point 7 in a
northwardly direction to the place of beginning at Point 0,
(NAD_1927_StatePlane_Texas_Central_GIPS_4203)

LEON AND MADISON COUNTIES, TEXAS

COUNTY TEXAS ABSTRACT CONVEYANCE AREA

10. 5. 14

LAC

Doc 00404102 OR
Bk
Vol 1592
Pg 746

Filed for Record in: Leon County
On: Apr 03, 2014 at 11:47A
As a Recordings
Document Number: 00404102
Amount: \$ 139.00
Receipt Number: 132151
By: Amy Kaiser

STATE OF TEXAS COUNTY OF LEON
I hereby certify that this instrument was filed on the
date and time stamped hereon by me and was duly recorded
in the volume and page of the named records of:
Leon County
as stamped hereon by me.

Apr 03, 2014
Christie Wakefield, Leon County Clerk
Leon County

2

Exhibit B
RIGHTS OF WAY AND CONTRACTS

1. Joint Operating Agreement by and between EOG Resources, Inc. and East Texas Oil & Gas, LLC, dated effective May 1, 2011.
2. Joint Operating Agreement by and between Encana Oil & Gas (USA) Inc. and East Texas Oil & Gas, LLC, dated effective August 15, 2013.
3. Joint Operating Agreement by and among EOG Resources, Inc., East Texas Oil & Gas, LLC, and EnerVest Operating, LLC, dated effective September 1, 2013.
4. Joint Development Agreement Leon and Madison Counties, Texas by and between EOG Resources, Inc. and East Texas Oil & Gas, LLC, dated effective May 1, 2011.
5. Letter Agreement by and between EOG Resources, Inc. and East Texas Oil & Gas, LLC, dated November 11, 2013.

9.

File No. MF 17-004
Adjacent Lease schedule

Date Filed: 10/6/14
Jerry E. Patterson, Commissioner

By SSD



November 10, 2014

Mr. Morgan McGlothlin
EOG Resources, Inc.
809 University Drive East, Ste. 101A
College Station, TX 77840-2173

Re: State of Texas HROW Lease # MF 117004 *(please make reference to this number in all correspondence with the GLO regarding your lease)*

Dear Mr. McGlothlin,

Enclosed you will find an original executed Highway Right of Way lease in Leon County. We ask you assist us in two important ways:

- **Please proofread the lease before filing of record.** Notify the GLO of any errors so that we may promptly make the appropriate corrections.
- **Please have your client provide the GLO with a copy of the unit designation** after this lease has been added and the unit designation has been filed of record. Attached are instructions for pooling the HROW lease and a Highway Right-of-Way Unit Designation Form.

If you have any questions please feel free to contact me at my direct number or email address listed below. You may also contact George Martin at his direct number, 512-475-1512.

Best regards,

Susan Draughn
Energy Resources
Mineral Leasing
512-463-6521
susan.draughn@glo.texas.gov

Enclosure

10.

File No. MF 117004
Final letter

Date Filed: 11/10/14
Jerry E. Patterson, Commissioner
By SSD